



ECOFOR

natural and cultural resource consultants

**SITE C CLEAN ENERGY PROJECT
2021 Annual Summary Report
APPENDIX C
Artifact Catalogues (2021)
HERITAGE INVESTIGATION PERMIT
2016-0235 and
Site Alteration Permit 2019-0213**


Appendix C. Artifact Catalogues

HaRj-17	C1
HaRj-26	C2
HaRj-35	C3
HaRk-1	C4
HaRk-12	C5
HbRg-5	C6
HbRg-36	C9
HbRh-155	C10
HbRi-33	C11



LITHICS

Site: HaRj-17
 Permit #: 2019-0213
 Cataloged by: Taylor Kruk
 Date: 22-Apr-21




Borden #	Catalog #	Count	Grouped Class	Artifact Class	Artifact Type	EU				Artifact Provenience			Metric Data				Material	Material Attributes	Portion	Comments			
						EU	Block	East	North	Shovel Test/ Surface/Quad	Level	Layer	East	North	Depth (cm)	Length (mm)					Width (mm)	Thick (mm)	Mass (g)
HaRj-17	1	1	Debitage	Flake	Primary	-	-	-	-	SSF1		-			0-15cm	44.49	26.11	11.46	12.44	Chert	Black	-	Recovered in soil windrow stripped and placed outside of site boundary.
HaRj-17	2	1	Debitage	Flake	Tertiary	-	-	-	-	SSF2		-			0-15cm	24.71	20.50	5.06	2.23	Chert	Black	-	Recovered in soil windrow stripped and placed outside of site boundary.



LITHICS

Site: HaRj-26
 Permit #: 2019-0213
 Cataloged by: Taylor Kruk
 Date: 22-Apr-21




Borden #	Catalog #	Count	Grouped Class	Artifact Class	Artifact Type	EU				Artifact Provenience			Metric Data				Material	Material Attributes	Portion	Comments	Diagnostic Characteristics			
						EU	Block	East	North	Shovel Test/ Surface/Quad	Level	Layer	East	North	Depth (cm)	Length (mm)						Width (mm)	Thick (mm)	Mass (g)
HaRj-26	1	2	Debitage	Flake	Tertiary	-	-	-	-	SSF 1	-	-	586403	6224132	0-20cm	-	-	-	1.68	Chert	Black	-	Recovered as artifact cluster with Cat #2 in situ in site boundaries.	
HaRj-26	2	1	Debitage	Flake	Secondary	-	-	-	-	SSF 1	-	-	586403	6224132	0-20cm	50.72	29.69	6.35	12.61	Chert	Black	-	Recovered as artifact cluster with Cat #1 in-situ in site boundaries.	
HaRj-26	3	1	Formal Tool	Biface	Biface Fragment	-	-	-	-	SSF 2	-	-	586408	6224134	0-20cm	68.75	42.54	17.89	30.00	Chert	Black	-	Recovered in situ within site boundary	
HaRj-26	4	2	Debitage	Flake	Primary	-	-	-	-	SSF 3	-	-	-	-	0-20cm	-	-	-	13.07	Chert	Black	-	poor quality black chert, striations/striped. Recovered in soil windrow stripped and placed outside of site boundary.	
HaRj-26	5	1	Formal Tool	Biface	Bifacial	-	-	-	-	SSF 3	-	-	-	-	0-20cm	72.95	40.80	14.36	30.00	Chert	Black	-	very flake removed on ventral side. Chert with striations/striped. Recovered in soil windrow stripped and placed outside of site boundary	
HaRj-26	6	2	Debitage	Non-Flake	Angular Shatter	-	-	-	-	SSF 3	-	-	-	-	0-20cm	-	-	-	8.34	Chert	Black	-	Chert has striations/striped. Recovered in soil windrow stripped and placed outside of site boundary	
HaRj-26	7	1	Debitage	Flake	Secondary	-	-	-	-	SSF 3	-	-	-	-	0-20cm	16.77	12.22	5.55	0.70	Chert	Black	-	Chert has striations/striped. Recovered in soil windrow stripped and placed outside of site boundary	
HaRj-26	8	2	Debitage	Flake	Tertiary	-	-	-	-	SSF 4	-	-	-	-	0-20cm	-	-	-	6.54	Chert	Blue-grey striped	-	Recovered in soil windrow stripped and placed outside of site boundary	
HaRj-26	9	1	Debitage	Flake	Secondary	-	-	-	-	SSF 5	-	-	-	-	0-20cm	27.29	18.51	8.09	2.88	Chert	Black	-	Recovered in soil windrow stripped and placed outside of site boundary	



LITHICS

Site: HaRj-35
 Permit #: 2019-0213
 Cataloged by: Taylor Kruk
 Date: 22-Apr-21




Borden #	Catalog #	Count	Grouped Class	Artifact Class	Artifact Type	EU				Artifact Provenience			Metric Data				Material	Material Attributes	Portion	Comments	Diagnostic Characteristics			
						EU	Block	East	North	Shovel Test/ Surface/Quad	Level	Layer	East	North	Depth (cm)	Length (mm)						Width (mm)	Thick (mm)	Mass (g)
HaRj-35	1	4	Debitage	Flake	Tertiary	-	-	-	-	SSF1		-			0-10cm				1.59	Chert	Black	-	Recovered as cluster in soil windrow stripped and placed outside of site boundary.	
HaRj-35	2	1	Debitage	Flake	Secondary	-	-	-	-	SSF1		-			0-10cm	12.89	10.64	2.91	0.34	Chert	Black	-	covered in same artifact cluster as Catalogue #1 within soil windrow stripped and placed outside of site boundary.	



LITHICS

Site: HaRk 1 Stockpile
 Permit #: 2019-0213
 Cataloged by: Rob Steeves/ Alanna McKenzie/ Allison Johnston
 Date: June 1st 2021




Borden #	Catalog #	Count	Grouped Class	Artifact Class	Artifact Type	EU				Artifact Provenience			Metric Data				Material	Material Attributes	Portion	Comments				
						EU	Block	East	North	Shovel Test/ Surface/Quad	Level	Layer	East	North	Depth (cm)	Length (mm)					Width (mm)	Thick (mm)	Mass (g)	
HaRk 1	1	1	Debitage	Flake	Shatter	-	-	-	-	L1	-	-	579836	6220517	Surface	46.46	33.07	10.42	11.00	Chert	Black	-	Shatter with possible Use Wear.	
HaRk 1	2	1	Debitage	Flake	Tertiary	-	-	-	-	L2	-	-	579840	6220538	Surface	20.16	18.55	4.71	1.26	Chert	Black	-	Tertiary Flake	
HaRk 1	3	1	Debitage	Flake	Primary	-	-	-	-	L3	-	-	579833	6220540	Surface	55.66	37.26	9.39	25.00	Chert	Black	-	Primary Flake with use wear	
HaRk 1	4	1	Formed Tool	Biface/ Projectile Point	Biface	-	-	-	-	L4	-	-	579852	6220541	Surface	95.13	68.70	18.27	155.00	Chert	Black	-	Unfinished Biface	
HaRk 1	5	1	Expedient Tool	Flake Tool	Edge Modified	-	-	-	-	L5	-	-	579832	6220536	Surface	90.30	56.53	14.16	88.00	Chert	Black	-	Utilized Flake	
HaRk 1	6	1	Debitage	Non-Flake	Angular Shatter	-	-	-	-	L6	-	-	579844	6220541	Surface	23.10	14.08	6.82	2.48	Chert	Black	-	Angular Shatter	
HaRk 1	7	1	Formed Tool	Biface/ Projectile Point	Biface	-	-	-	-	L8	-	-	579837	6220532	Surface	65.33	53.81	16.21	70.00	Chert	Black	-	Biface Fragment with retouch	
HaRk 1	8	1	Debitage	Flake	Tertiary	-	-	-	-	L9	-	-	579842	6220533	Surface	32.65	24.72	4.22	3.21	Chert	Black	-	Tertiary Flake	
HaRk 1	9	1	Debitage	Flake	Primary	-	-	-	-	SF1	-	-	579052	6220243	Surface	33.49	30.38	9.02	13.76	Chert	Black	-	Primary Flake	



LITHICS


Site: HaRK 12 Stockpile
 Permit #: 2019-0213
 Cataloged by: Rob Steeves/ Allison Johnston/ Alanna McKenzie
 Date: June 1st 2021



Borden #	Catalog #	Count	Grouped Class	Artifact Class	Artifact Type	EU				Shovel Test/ Surface/Quad	Level	Layer	Artifact Provenience			Metric Data				Material	Material Attributes	Portion	Comments
						EU	Block	East	North				East	North	Depth (cm)	Length (mm)	Width (mm)	Thick (mm)	Mass (g)				
HaRK 12	1	1	Debitage	Flake	Tertiary	-	-	-	-	SF1	-	-	578476	6220185	Surface	17.12	8.48	3.43	0.49	Chert	Black	-	Tertiary Flake
HaRK 12	2	1	Debitage	Non-flake	Angular Shatter	-	-	-	-	SF2	-	-	578428	6220193	Surface	64.45	44.63	21.26	78.00	Chert	Black	-	Angular Shatter
HaRK 12	3	1	Formed Tool	Biface/Projectile Point	Biface	-	-	-	-	SF3	-	-	578430	6220180	Surface	46.93	35.51	10.56	21.00	Chert	Black	-	Biface, with retouch
HaRK 12	4	1	Debitage	Flake	Primary	-	-	-	-	SF4	-	-	578479	6220192	Surface	33.67	21.00	7.63	6.32	Chert	Black	-	Primary Flake, with use wear
HaRK 12	5	1	Debitage	Flake	Tertiary	-	-	-	-	SF5	-	-	578427	6220189	Surface	19.59	12.04	2.25	0.52	Chert	Black	-	Tertiary Flake

LITHICS


Site: HbRg-5
Permit #: 2016-0235
Cataloged by: Laura Levac, Harrison Weston and Ian Craig
Date: 19-Nov-21



Borden #	Catalog #	Count	Grouped Class	Artifact Class	Artifact Type	EU			Artifact Provenience			Metric Data				Material	Material Attributes	Portion	Comments				
						EU	Block	East	North	Shovel Test/ Surface/Quad	Level	Layer	East	North	Depth (cm)					Length (mm)	Width (mm)	Thick (mm)	Mass (g)
HbRg-5	1	1	Debitage	Flake	Tertiary	1		98	106	SE	1	A				11.97	11.57	1.98	0.20	Chert	Black	N/A	Black chert tertiary flake.
HbRg-5	2	2	Debitage	Flake	Tertiary	1		98	106	NW	1	A				-	-	-	0.73	Chert	Black	N/A	Lot of black tertiary flake chert.
HbRg-5	3	1	Debitage	Flake	Tertiary	1		98	106	NE	1	A				9.07	9.02	1.18	0.11	Chert	Black	N/A	Black chert tertiary flake.
HbRg-5	4	1	Debitage	Non-Flake	Angular shatter	1		98	106	NE	1	A				-	-	-	0.68	Chert	Black	N/A	Black chert angular shatter.
HbRg-5	5	1	Debitage	Flake	Tertiary	1		98	106	SE	2	A				12.59	13.47	2.29	0.25	Chert	Black	N/A	Black chert tertiary flake.
HbRg-5	6	1	Formed tool	Uniface	Uniface fragment	1		98	106	NE	2	A				41.59	27.91	10.60	11.58	Chert	Black	N/A	Black chert uniface fragment. Retouch visible on edges.
HbRg-5	7	1	Debitage	Non-flake	Angular shatter	3		98	109	NW	1	A				-	-	-	0.47	Chert	Black	N/A	Black chert angular shatter.
HbRg-5	8	3	Debitage	Flake	Secondary	3		98	109	SE	1	A				-	-	-	4.28	Chert	Black	N/A	Lot of secondary black chert flakes
HbRg-5	9	2	Debitage	Flake	Secondary	3		98	109	SW	2	B				-	-	-	1.37	Chert	Black	N/A	Lot of secondary black chert flakes
HbRg-5	10	1	Debitage	Non-flake	Angular shatter	3		98	109	SW	2	B				-	-	-	1.10	Chert	Black	N/A	Black chert angular shatter
HbRg-5	11	1	Debitage	Flake	Tertiary	2		99	103	NE	1	A				24.69	13.16	4.74	1.55	Chert	Black	N/A	Black chert tertiary flake.
HbRg-5	12	1	Debitage	Non-flake	Angular shatter	2		99	103	NW	1	A				-	-	-	17.06	Chert	Black	N/A	Low quality black chert. Angular shatter.
HbRg-5	13	1	Debitage	Flake	Tertiary	2		99	103	NW	1	A				15.06	11.50	1.74	0.34	Chert	Banded Grey	N/A	Banded chert tertiary flake.
HbRg-5	14	1	Debitage	Flake	Tertiary	2		99	103	SE	1	A				16.71	9.31	1.93	0.37	Chert	Black	N/A	Black chert tertiary flake.
HbRg-5	15	1	Debitage	Non-flake	Angular shatter	2		99	103	SE	1	A				-	-	-	0.33	Chert	Black	N/A	Black chert angular shatter.
HbRg-5	16	2	Debitage	Flake	Tertiary	2		99	103	SW	1	A				-	-	-	2.06	Chert	Black	N/A	Lot of black chert tertiary flakes.
HbRg-5	17	2	Debitage	Flake	Tertiary	2		99	103	SW	1	A				-	-	-	0.66	Chert	Banded Grey	N/A	Lot of banded chert tertiary flakes.
HbRg-5	18	1	Debitage	Flake	Tertiary	2		99	103	NW	2	A				14.33	8.47	1.75	0.19	Chert	Black	N/A	Black chert tertiary flake.
HbRg-5	19	1	Debitage	Flake	Tertiary	2		99	103	NE	2	B				15.72	12.83	1.07	0.27	Chert	Black	N/A	Black chert tertiary flake.
HbRg-5	20	1	Debitage	Non-flake	Angular shatter	2		99	103	NE	2	B				-	-	-	6.93	Chert	Black	N/A	Low quality black chert. Angular shatter.
HbRg-5	21	2	Debitage	Flake	Secondary	2		99	103	SW	2	B				-	-	-	8.73	Mudstone	Grey	N/A	Lot of mudstone secondary flakes.

LITHICS

Site: HbRg-5
 Permit #: 2016-0235
 Cataloged by: Laura Levac and Alanna McKenzie
 Date: September 30th 2021




Borden #	Catalog #	Count	Grouped Class	Artifact Class	Artifact Type	EU				Artifact Provenience			Metric Data				Material	Material Attributes	Portion	Comments		
						EU	Block	East	North	Shovel Test/ Surface/Quad	Level	Layer	East	North	Depth (cm)	Length (mm)					Width (mm)	Thick (mm)
HbRg-5	1	1	Debitage	Flake	Tertiary					SF 1	Surface				20.05	14.93	2.82	0.89	Chert	Black	N/A	Black chert tertiary flake
HbRg-5	2	1	Debitage	Non-Flake	Angular shatter					SF 2	Surface				-	-	-	0.69	Chert	Black	N/A	Black chert shatter
HbRg-5	3	1	Debitage	Flake	Tertiary					SF 3	Surface				19.33	14.28	2.52	0.95	Chert	Black	N/A	Black chert tertiary fragment
HbRg-5	4	1	Debitage	Non-Flake	Angular shatter					SF 4	Surface				-	-	-	10.77	Chert	Black	N/A	Black chert angular shatter
HbRg-5	5	1	Debitage	Non-Flake	Angular shatter					SF 5	Surface				-	-	-	9.03	Chert	Black	N/A	Black chert angular shatter
HbRg-5	6	1	Debitage	Non-Flake	Angular shatter					SF 7	Surface				-	-	-	9.68	Banded chert	Grey	N/A	Grey banded chert angular shatter
HbRg-5	7	1	Debitage	Flake	Tertiary					SF 8	Surface				5.42	8.37	1.65	0.08	Chert	Black	N/A	Black chert tertiary flake fragment
HbRg-5	8	1	Formed tool	Projectile point	Projectile point					SF 9	Surface				10.54	15.95	4.85	0.88	Chert	Black	Base	Black chert projectile point base fragment
HbRg-5	9	1	Debitage	Flake	Secondary					SF 10	Surface				11.09	16.73	5.16	1.09	Chert	Black	Distal	Black chert distal secondary fragment. Potential use wear on lateral edge
HbRg-5	10	1	Debitage	Flake	Tertiary					SF 11	Surface				13.57	16.44	4.30	0.86	Chert	Black	N/A	Black chert tertiary flake
HbRg-5	11	1	Debitage	Flake	Tertiary					SF 12	Surface				16.15	20.05	4.75	1.17	Chert	Black	N/A	Black chert tertiary flake
HbRg-5	12	1	Debitage	Flake	Tertiary					SF 13	Surface				30.90	20.41	5.25	3.48	Chert	Black	N/A	Black chert tertiary flake
HbRg-5	13	1	Debitage	Flake	Tertiary					SF 15	Surface				24.32	11.74	3.71	0.80	Chert	Black	N/A	Black chert tertiary flake. Potential usewear on edges
HbRg-5	14	1	Debitage	Flake	Tertiary					SF 16	Surface				47.58	27.46	7.75	11.07	Chert	Black	N/A	Black chert tertiary flake
HbRg-5	15	1	Expedient tool	Flake tool	Retouched					SF 17	Surface				35.38	21.50	8.89	6.22	Chert	Black	N/A	Black chert expedient tool. Retouch visible
HbRg-5	16	1	Debitage	Flake	Primary					SF 18	Surface				60.34	36.20	15.03	22.00	Banded chert	Grey	N/A	Banded grey chert primary flake
HbRg-5	17	1	Debitage	Flake	Primary					SF 19	Surface				17.68	15.12	4.31	1.39	Chert	Black	N/A	Black chert primary flake
HbRg-5	18	1	Expedient tool	Chopper	Unifacial					SF 20	Surface				149.82	116.64	31.51	733.00	Quartzite	White	N/A	White quartzite unifacial chopper
HbRg-5	19	1	Debitage	Flake	Primary					SF 21	Surface				20.77	12.54	4.28	0.85	Chert	Black	N/A	Black chert primary flake
HbRg-5	20	1	Debitage	Non-Flake	Angular shatter					SF 22	Surface				-	-	-	12.63	Chert	Black	N/A	Black chert angular shatter



LITHICS

Site: HbRg-5
 Permit #: 2016-0235
 Cataloged by: Laura Levac and Alanna McKenzie
 Date: September 30th 2021




Borden #	Catalog #	Count	Grouped Class	Artifact Class	Artifact Type	EU			Artifact Provenience			Metric Data				Material	Material Attributes	Portion	Comments				
						EU	Block	East	North	Shovel Test/ Surface/Quad	Level	Layer	East	North	Depth (cm)					Length (mm)	Width (mm)	Thick (mm)	Mass (g)
HbRg-5	1	1	Formed tool	Uniface	Uniface fragment	1		98	106	SF 1	Surface		98.95	106.30	+1.5	32.40	23.37	8.97	7.15	Chert	Black	N/A	Black chert uniface fragment.



LITHICS

Site: HbRh-36
 Permit #: 2019-0123
 Cataloged by: Allison Johnston, Alanna McKenzie
 Date: September 3rd 2021




Borden #	Catalog #	Count	Grouped Class	Artifact Class	Artifact Type	EU				Artifact Provenience			Metric Data				Material	Material Attributes	Portion	Comments			
						EU	Block	East	North	Shovel Test/ Surface/Quad	Level	Layer	East	North	Depth (cm)	Length (mm)					Width (mm)	Thick (mm)	Mass (g)
HbRh-36	1	2	Debitage	Flake	Primary					SF 1	Surface		606217	6235058	0				3.24	Basalt	Grey	N/A	Lot of primary flakes.
HbRh-36	2	1	Debitage	Flake	Primary					SF 1	Surface		606217	6235058	0	23.10	14.13	3.17	1.40	Chert	Black	N/A	Single black chert primary flake.
HbRh-36	3	1	Formed Tool	Uniface	Blade					SF-1	Surface		606217	6235058	0	13.79	9.83	1.46	0.23	Chert	Black	Distal	Distal portion of microblade.
HbRh-36	4	3	Debitage	Flake	Secondary					SF-1	Surface		606217	6235058	0				4.28	Chert	Black	N/A	Lot of secondary flakes.
HbRh-36	5	1	Debitage	Flake	Secondary					SF-1	Surface		606217	6235058	0	16.66	11.57	3.65	0.61	Basalt	Grey	N/A	Single black chert secondary flake.
HbRh-36	6	5	Debitage	Flake	Tertiary					SF-1	Surface		606217	6235058	0				27.00	Basalt	Grey	N/A	Lot of tertiary flakes.
HbRh-36	7	1	Debitage	Flake	Tertiary					SF-1	Surface		606217	6235058	0	21.38	8.82	2.69	0.52	Chert	Grey Banded	N/A	Single grey banded chert tertiary flake.
HbRh-36	8	31	Debitage	Flake	Tertiary					SF-1	Surface		606217	6235058	0				28.00	Chert	Black	N/A	Lot of tertiary flakes. Some flakes with white inclusions.
HbRh-36	9	4	Debitage	Flake	Shatter					SF-1	Surface		606217	6235058	0				17.68	Chert	Black	N/A	Lot of black chert shatter.
HbRh-36	10	2	Debitage	Flake	Shatter					SF-1	Surface		606217	6235058	0				3.04	Basalt	Grey	N/A	Lot of basalt shatter.
HbRh-36	11	1	Debitage	Flake	Primary					SF-1	Surface		606217	6235058	0	57.27	35.68	18.44	36.00	Chert	Black	N/A	Primary flake with usewear along edge.
HbRh-36	12	3	Debitage	Flake	Primary					SF-2	Surface		606218	6235060	0				78.00	Chert	Black	N/A	Lot of primary flakes.
HbRh-36	13	2	Debitage	Flake	Secondary					SF-2	Surface		606218	6235060	0				2.73	Chert	Black	N/A	Lot of secondary flakes.
HbRh-36	14	2	Debitage	Flake	Tertiary					SF-2	Surface		606218	6235060	0				1.39	Chert	Black	N/A	Lot of tertiary flakes.
HbRh-36	15	2	Debitage	Flake	Tertiary					SF-2	Surface		606218	6235060	0				2.25	Chert	Grey Banded	N/A	Lot of tertiary flakes.
HbRh-36	16	1	Debitage	Flake	Shatter					SF-2	Surface		606218	6235060	0	26.73	12.52	10.94	2.22	Chert	Black	N/A	Single black chert shatter.
HbRh-36	17	2	Debitage	Flake	Shatter					SF-2	Surface		606218	6235060	0				18.58	Basalt	Grey	N/A	Lot of basalt shatter.



LITHICS

Site: HbRh-155
 Permit #: 2016-0235
 Cataloged by: Taylor Kruk
 Date: 23-Mar-21




Borden #	Catalog #	Count	Grouped Class	Artifact Class	Artifact Type	EU				Shovel Test/ Surface/Quad	Artifact Provenience				Metric Data				Material	Material Attributes	Portion	Comments	Diagnostic Characteristics		
						EU	Block	East	North		UTM	GPS Accuracy	Level	Layer	East	North	Depth (cm)	Length (mm)						Width (mm)	Thick (mm)
HbRh-155	1	1	Debitage	Non-Flake	Shatter	-	-	-	-	Anchor #2	609507E 6237795N	4m	0-20 cm DBS	-	-	-	56.03	47.40	32.95	35.00	Chert	Black chert	-	Subsurface Find #1 (SSF1); Black chert; possibly utilized on one edge	
HbRh-155	2	1	Debitage	Flake	Primary	-	-	-	-	Anchor #3	609500E 6237790N	4m	0-50cm DBS	-	-	-	35.41	17.76	10.30	4.54	Chert	Blue speckled chert	-	Subsurface Find #2 (SSF2); Blue speckled chert	
HbRh-155	3	1	Debitage	Flake	Tertiary	-	-	-	-	Pole 005	609507E 6237790N	4m	0-50cm DBS	-	-	-	9.76	7.00	2.06	0.51	Chert	Black chert	-	#3 (SSF3); Black chert; originally recorded two lithic flakes in field at Pole 005, however second flake determined to be non-cultural upon lab analysis	



LITHICS

Site: 2016-0235-21B
 Permit #: 2016-0235
 Cataloged by: Rob Steeves
 Date: 20-May-21



Borden #	Catalog #	Count	Grouped Class	Artifact Class	Artifact Type	EU				Shovel Test/ Surface/Quad	Level	Layer	Artifact Provenience			Metric Data				Material	Material Attributes	Portion	Comments
						EU	Block	East	North				East	North	Depth (cm)	Length (mm)	Width (mm)	Thick (mm)	Mass (g)				
-	1	1	Debitage	Non-Flake	Angular Shatter	-	-	-	-	GT-13	5	-	583710	6222106	45-50	20.01	9.86	5.56	1.19	Chert	Black	-	Black Chert Angular Shatter. Found in GT-13
-	2	9	Debitage	Flake	Tertiary	-	-	-	-	GT-13	5	-	583710	6222106	45-50	-	-	-	12.32	Chert	Black	-	Lot of Tertiary Flakes, found in GT-13.