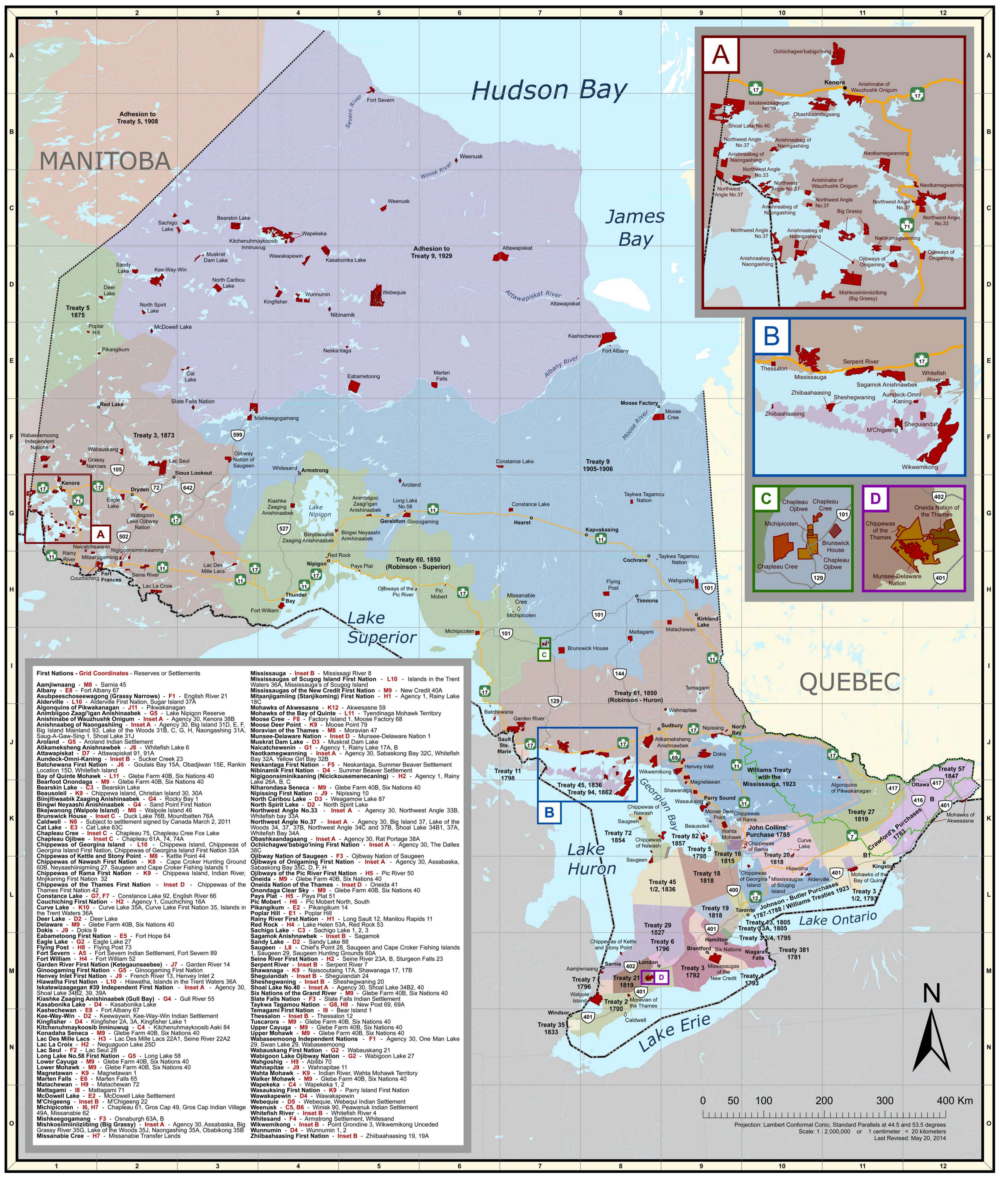
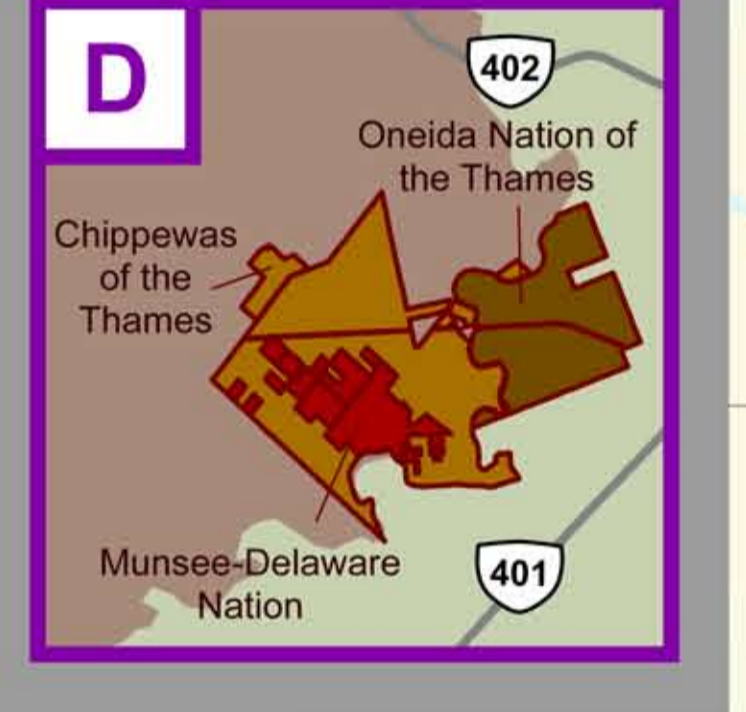
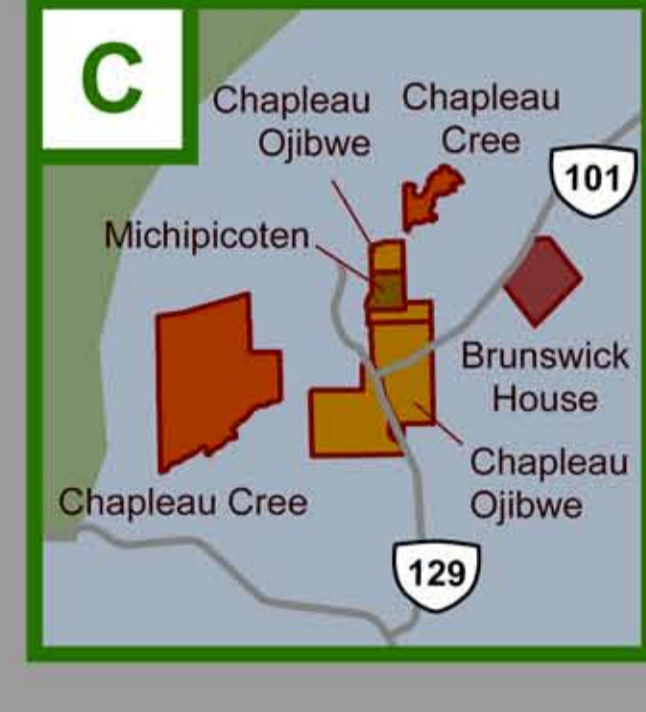
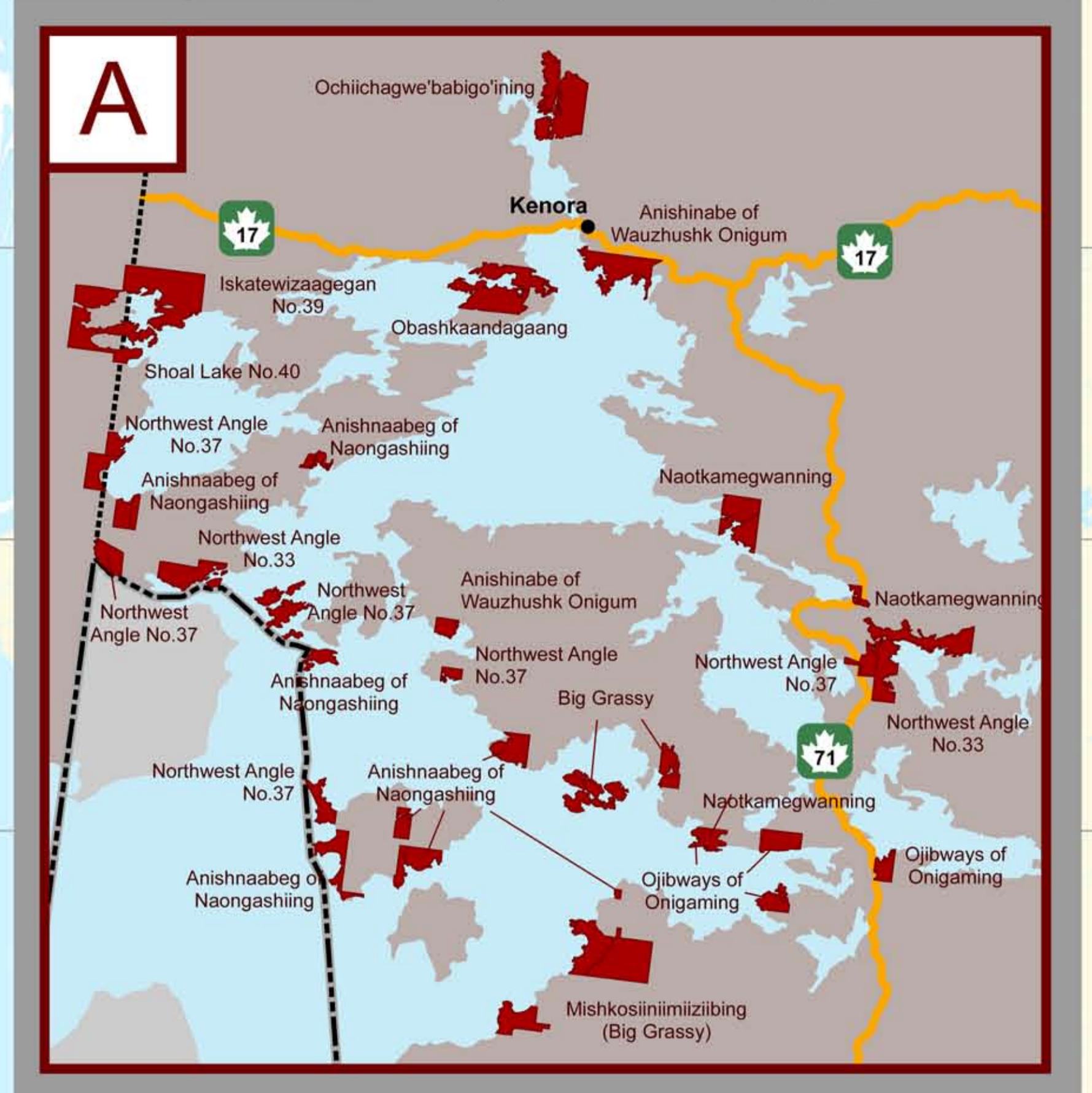


FIRST NATIONS AND TREATIES



First Nations - Grid Coordinates	Reserves or Settlements
Aamjiwnaang - M8 - Sarnia 45	Albany - E8 - Fort Albany 67
Audubonchaseewagong (Grassy Narrows) - F1 - English River 21	Alderville - L10 - Alderville First Nation, Sugar Island 37A
Algongquins of Pikwakaganan - J11 - Pikwakaganan	Anishnabeg of Wauzhushk Onigum - Inset A - Agency 30, Kenora 38B
Anishnabeg of Naongashing - Inset A - Agency 30, Big Island 31D, E, F, G, H, Naongashing 31A, Saug-A-Gaw-Sing 1, Shoal Lake 31J	Arland - G5 - Arland Indian Settlement
Atikameksheng Anishnawbek - J8 - Whitefish Lake 6	Attawapiskat - D7 - Attawapiskat 91, 91A
Aundeck-Omni-Kaning - Inset B - Sucker Creek 23	Batchewana First Nation - J6 - Goulais Bay 15A, Obadjuwan 15E, Rankin Location 15D, Whitefish Island
Bearskin Lake - C3 - Bearskin Lake	Beausoleil - K9 - Chippewa Island, Christian Island 30, 30A
Beausoleil - K9 - Chippewa Island, Christian Island 30, 30A	Binjitiwaabik Zaaging Anishnawbek - G4 - Rocky Bay 1
Bingwi Neyaashi Anishnawbek - M4 - Sand Point First Nation	Bkejwanong (Walpole Island) - G8 - Walpole Island 46
Brunswick House - Inset C - Duck Lake 70B, Mounbatten 76A	Caldwell - N8 - Subject to settlement signed by Canada March 2, 2011
Cat Lake - E3 - Cat Lake 63C	Chapleau Cree - Inset C - Chapleau 75, Chapleau Fox Lake
Chapleau Cree - Inset C - Chapleau 75, Chapleau Fox Lake	Chapleau Ojibwe - C - Chapleau 61A, 74, 74A
Chippewas of Georgina Island - L10 - Chippewa Island, Chippewas of Georgina Island First Nation, Chippewas of Georgina Island First Nation 33A	Chippewas of Kettle and Stony Point - M8 - Kettle Point 44
Chippewas of Nawash First Nation - K8 - Cape Croker Hunting Ground 60B, Neyaashingimig 27, Saugene and Cape Croker Fishing Islands 1	Chippewas of Rama First Nation - K9 - Chippewa Island, Indian River, Mjikaning First Nation 32
Chippewas of the Thames First Nation - Inset D - Chippewas of the Thames First Nation 42	Constance Lake - G7, F7 - Constance Lake 92, English River 66
Couchiching First Nation - H2 - Agency 1, Couchiching 16A	Curve Lake - K10 - Curve Lake 35A, Curve Lake First Nation 35, Islands in the Trent Waters 36A
Deer Lake - D2 - Deer Lake	Delaware - M9 - Glebe Farm 40B, Six Nations 40
Dokis - J9 - Dokis 9	Eabametoong First Nation - E5 - Fort Hope 64
Eagle Lake - G2 - Eagle Lake 27	Flying Post - H8 - Flying Post 73
Fort Severn - A5 - Fort Severn Indian Settlement, Fort Severn 89	Fort William - H4 - Fort William 52
Garden River First Nation (Ketequaeseebas) - J7 - Garden River 14	Ginoogaming First Nation - G5 - Ginoogaming First Nation
Henvey Inlet First Nation - J9 - French River 13, Henvey Inlet 2	Hiawatha First Nation - L10 - Hiawatha, Islands in the Trent Waters 36A
Iskatewizagegan #39 Independent First Nation - Inset A - Agency 30, Shoal Lake 34B2, 39, 39A	Kiasheke Zaaging Anishnawbek (Gull Bay) - G4 - Gull River 55
Kasabonika Lake - D4 - Kasabonika Lake	Kashchewan - G8 - Fort Albany 67
Keewaywin - D2 - Keewaywin, Kee-Way-Win Indian Settlement	Kingfisher - D4 - Kingfisher 2A, 3A, Kingfisher Lake 1
Kitchenuhmaykoosib Inninuwug - C4 - Kitchenuhmaykoosib Aaki 84	Konadaha Seneca - M9 - Glebe Farm 40B, Six Nations 40
Lac Des Mille Lacs - H3 - Lac Des Mille Lacs 22A1, Seine River 22A2	Lac La Croix - H2 - Nequaugon Lake 25D
Lac Seul - F2 - Lac Seul 28	Long Lake No.58 First Nation - G5 - Long Lake 58
Lower Cayuga - M9 - Glebe Farm 40B, Six Nations 40	Lower Mohawk - M9 - Glebe Farm 40B, Six Nations 40
Magnetawan - K9 - Magnetawan 1	Marten Falls - E6 - Marten Falls 65
Matachewan - H9 - Matachewan 72	Mattagami - I8 - Mattagami 71
McDowell Lake - E2 - McDowell Lake Settlement	M'Chigeeng - Inset B - M'Chigeeng 22
Michipicoten - I6, H7 - Chapleau 61, Gros Cap 49, Gros Cap Indian Village 49A, Missanabie 62	Mishkeegogamang - F3 - Osnaburgh 63A, B
Mishkosimimilziibing (Big Grass) - Inset A - Agency 30, Assabaska, Big Grass River 35G, Lake of the Woods 35J, Naongashing 35A, Obabikong 35B	Missanabie Cree - H7 - Missanabie Transfer Lands
Mississauga - Inset B - Mississagi River 8	Mississaugas of Scouge Island First Nation - L10 - Islands in the Trent Waters 36A, Mississaugas of the New Credit First Nation - M9 - New Credit 40A
Mississaugas of the New Credit First Nation - M9 - New Credit 40A	Mitaanjigamingi (Stanjikoming) First Nation - H1 - Agency 1, Rainy Lake 18C
Mohawks of Akwesasne - K12 - Akwesasne 59	Mohawks of the Bay of Quinte - L11 - Tyendinaga Mohawk Territory
Moose Deer Point - K9 - Moose Point 79	Moravian of the Thames - M5 - Moravian 47
Munsee-Delaware Nation - Inset D - Munsee-Delaware Nation 1	Muskatam Lake - D3 - Muskrat Dam Lake
Naicatchewenin - G1 - Agency 1, Rainy Lake 17A, B	Naicatchewenin - G1 - Agency 1, Rainy Lake 17A, B
Naokamegwaning - Inset A - Agency 30, Sabaskong Bay 32C, Whitefish Bay 32A, Yellow Girl Bay 32B	Neskantaga First Nation - F5 - Neskantaga, Summer Beaver Settlement
Nibinamik First Nation - D4 - Summer Beaver Settlement	Nigigoosimimikanaing (Niccikousmenecaning) - H2 - Agency 1, Rainy Lake 26A, B, C
Niharonadaha Seneca - M9 - Glebe Farm 40B, Six Nations 40	Nipissing First Nation - J9 - Nipissing 10
North Caribou Lake - D3 - Weagamow Lake 87	North Spirit Lake - D2 - North Spirit Lake
Northwest Angle No.33 - Inset A - Agency 30, Northwest Angle 33B, Whitefish Bay 33A	Northwest Angle No.37 - Inset A - Agency 30, Big Island 37, Lake of the Woods 34, 37, 37B, Northwest Angle 34C and 37B, Shoal Lake 34B1, 37A, Whitefish Bay 34A
Ochichagwe'babigo'ning First Nation - Inset A - Agency 30, The Dalles 38C	Ojibway Nation of Saugene - F3 - Ojibway Nation of Saugene
Ojibways of Onigaming First Nation - Inset A - Agency 30, Assabaska, Sabaskong Bay 35C, D, F, H	Ojibways of the Pic River First Nation - H5 - Pic River 50
Onondaga Clear Sky - M9 - Glebe Farm 40B, Six Nations 40	Osnaburgh - M9 - Glebe Farm 40B, Six Nations 40
Pays Plat - H5 - Pays Plat 51	Pic Mobert - H6 - Pic Mobert North, South
Pikangikum - E2 - Pikangikum 14	Poplar Hill - E1 - Poplar Hill
Rainy River First Nation - H1 - Long Sault 12, Manitou Rapids 11	Red Rock - H4 - Lake Helen 53A, Red Rock 53
Sachigo Lake - C3 - Sachigo Lake 1, 2, 3	Sagamok Anishnawbek - Inset B - Sagamok
Sandy Lake - D2 - Sandy Lake 88	Saugene - L3 - Chief's Point 28, Saugene and Cape Croker Fishing Islands 1, Saugene 29, Saugene Hunting Grounds 60A
Seine River First Nation - H2 - Seine River 23A, B, Sturgeon Falls 23	Serpent River - Inset B - Serpent River 7
Shawanaga - K9 - Naiscutating 17A, Shawanaga 17, 17B	Sheguandah - Inset B - Sheguandah 24
Sheshegwaning - Inset B - Sheshegwaning 20	Shoal Lake No.40 - Inset A - Agency 30, Shoal Lake 34B2, 40
Six Nations of the Grand River - M9 - Glebe Farm 40B, Six Nations 40	Slate Falls Nation - F3 - Slate Falls Indian Settlement
Taykwa Tagamou Nation - G8, H8 - New Post 69, 69A	Temagami First Nation - I9 - Bear Island 1
Thessalon - Inset B - Thessalon 12	Tuscarora - M9 - Glebe Farm 40B, Six Nations 40
Upper Cayuga - M9 - Glebe Farm 40B, Six Nations 40	Upper Mohawk - M9 - Glebe Farm 40B, Six Nations 40
Wabamoose Independent Nations - F1 - Agency 30, One Man Lake 29, Swan Lake 29, Wabamoose 21	Wabauskang First Nation - G2 - Wabauskang 21
Wabigoon Lake Ojibway Nation - G2 - Wabigoon Lake 27	Wahgoshig - H9 - Abitibi 70
Wahnapiatae - J9 - Wahnapiatae 11	Wahwa Mohawk - K9 - Indian River, Wahwa Mohawk Territory
Wasauksing First Nation - K9 - Parry Island First Nation	Wawakapewin - D4 - Wawakapewin
Webeque - D5 - Webeque, Webeque Indian Settlement	Weenusk - C5, B6 - Winisk 90, Peawanuk Indian Settlement
Whitefish River - Inset B - Whitefish River 4	Whitesand - F4 - Armstrong Settlement, Whitesand
Wikwemikong - Inset B - Point Grondine 3, Wikwemikong Unceded	Wunnumin - D4 - Wunnumin 1, 2
Zhiibaahaasing First Nation - Inset B - Zhiibaahaasing 19, 19A	



DISCLAIMER / INFORMATION NOTE

These maps are provided for illustrative purposes only. They are not intended to reflect the position of Ontario nor to constitute any admission or limit Ontario's rights in any way. These maps are created with data used under license from Geobase, Geomatics, the Ontario Realty Corporation, Aboriginal Affairs and Northern Development Canada, and Members of the Ontario Geospatial Data exchange and data held by the Ministry of Aboriginal Affairs. The treaty boundaries illustrated for Treaty 3, 1873, Treaty 5, 1875 and Treaty 94, 1862 are those shown on the Ontario First Nations Map produced by the Province of Ontario and the Government of Canada (see: ontario.ca/aboriginal/ontario-first-nations-map). The treaty boundaries illustrated for areas outside of Ontario are those shown on the Pre-1975 Treaties of Canada map produced by the Government of Canada (see: aadnc-aandc.gc.ca/eng/1100100032297/1100100032309). The remaining treaty boundaries illustrated are taken from James L. Morris, Indians of Ontario (Toronto: Dept. of Lands and Forests, 1943). For the Provisional Algonquin Settlement Area see: ontario.ca/aboriginal/algonquins-ontario-settlement-area-boundary. The Government of Ontario and its ministers, agents and employees disclaim all responsibility for any errors, omissions and inaccuracies in any of these maps.

Legend

- ◆ Settlements
- ◆ See First Nations List
- Provisional Algonquin Settlement Area
- First Nations Reserves
- Trans Canada
- Other Highway
- Canada - USA Border
- Provincial Border

