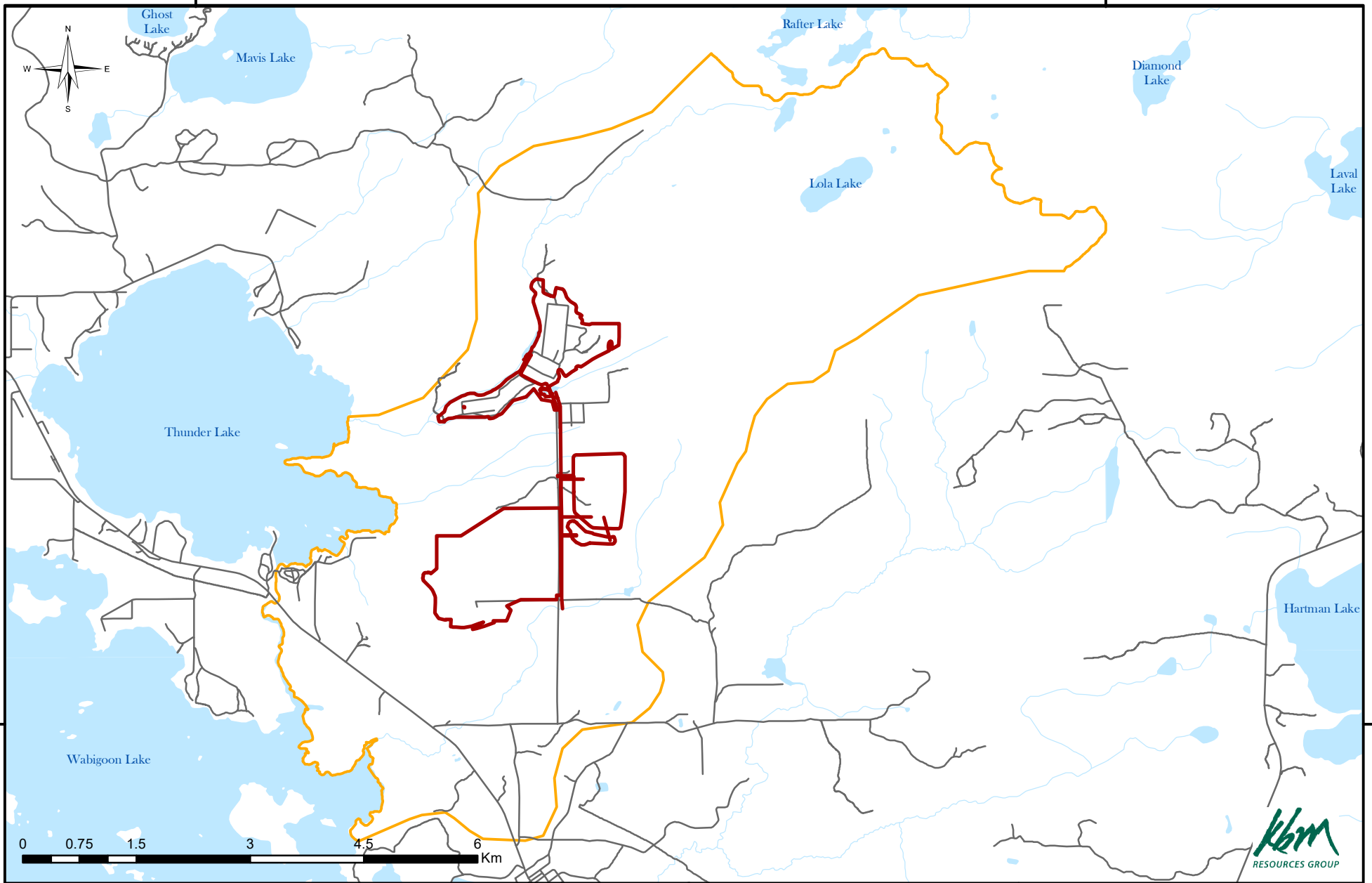


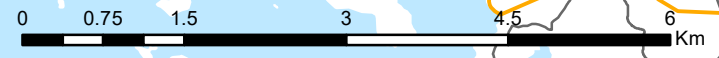
524000

536000






5510000

5510000



**Legend**

-  Road
-  Development Footprint
-  Local Study Area

**Local Study Area Overview**

1:70,000  
 Projection: NAD 1983 UTM Zone 15N  
 Date created: 2016-12-21