







Legend

-  Receptors
 -  50 dBA Boundary
 -  Area Source
 -  Buildings
 -  Noise Local Study Area (LSA)
 -  Property Line
- Contour Height: 4.5m*

Map Projection: NAD 1983 UTM Zone 15N,
 Imagery Source: Esri, DigitalGlobe, GeoEye, Earthstar Geographics,
 CNES/Airbus DS, USDA, USGS, AEX, Getmapping, Aerogrid, IGN, IGP,
 swisstopo, and the GIS User Community

