

**APPENDIX A
PHOTOGRAPHIC RECORD**




LIST OF PHOTOGRAPHS

Photograph 1:	Three Duck Lakes Bridge	1
Photograph 2:	Aggregate Pit on West Side of Three Duck Lakes, Looking South.....	2
Photograph 3:	Aggregate Pit on the West Side of Middle Three Duck Lakes.....	3
Photograph 4:	Bagsverd Creek Looking Downstream toward South End of Neville Lake	3
Photograph 5:	Bagsverd Creek Looking Downstream towards Future TMF	4
Photograph 6:	Bagsverd Creek Looking Downstream towards Unnamed Lake #1	4
Photograph 7:	Bagsverd Creek Looking Upstream from Neville Lake	5
Photograph 8:	Bagsverd Creek Looking Upstream towards Bagsverd Lake	5
Photograph 9:	Bagsverd Creek Looking Upstream towards Future TMF	6
Photograph 10:	Bagsverd Lake Outlet Looking Downstream	6
Photograph 11:	East Beaver Pond Looking East	7
Photograph 12:	East Beaver Pond Looking South.....	7
Photograph 13:	Between Upper Three Duck and Lower Three Duck Lakes Looking Downstream.....	8
Photograph 14:	Chester Lake Outlet Looking Downstream	9
Photograph 15:	Chester Lake Outlet Looking Upstream.....	10
Photograph 16:	Chester Lake Outlet Looking Upstream.....	10
Photograph 17:	Clam Lake Outlet Looking Downstream	11
Photograph 18:	Clam Lake Outlet Looking Upstream.....	11
Photograph 19:	Côte Lake on East Shoreline Looking South	12
Photograph 20:	Côte Lake on East Shoreline Looking West	12
Photograph 21:	Côte Lake on East Shoreline Looking West	13
Photograph 22:	Côte Lake Outlet Looking West	13
Photograph 23:	Côte Lake Outlet Looking Northeast toward Upper Three Duck Lake.....	14
Photograph 24:	Côte Lake Outlet Looking Upstream.....	15
Photograph 25:	Côte Outlet Looking Downstream toward Upper Three Duck Lake	15
Photograph 26:	Little Clam Lake from Causeway Looking North.....	16
Photograph 27:	Looking North from Outcrop Upstream of Côte Lake	16
Photograph 28:	Looking South from Rock Outcrop to Middle of the Pit.....	17
Photograph 29:	Looking West from Rock Outcrop Upstream of Côte Lake	17
Photograph 30:	Mollie River Looking South West to Middle of the Open Pit	18
Photograph 31:	Rock Outcrop with Mollie River in Background.....	19
Photograph 32:	Somme River Looking Downstream towards Neville Lake	20
Photograph 33:	Somme River Looking Upstream towards Somme Lake	21
Photograph 34:	Location of TMF Dam Perimeter Looking East.....	21
Photograph 35:	TMF Location Walking into Bagsverd Lake Outlet.....	22
Photograph 36:	Upper Three Duck Lake Looking Upstream	22
Photograph 37:	Location of Mine Rock Area.....	23
Photograph 38:	Location of Mine Rock Area.....	23
Photograph 39:	Middle Three Duck Lake Looking East	24
Photograph 40:	Upper Mesomikenda Lake Looking South.....	24
Photograph 41:	Bald Eagle Nest beside Three Duck Lakes	25
Photograph 42:	Bridge Crossing Mesomikenda Lake and Exploration Lodge and Camp.	25
Photograph 43:	Exploration Camp beside Mesomikenda Lake	26
Photograph 44:	View towards the Côte Lake Deposit.....	26

Photograph 45:	Cottages on Mesomikenda Lake	27
Photograph 46:	Existing Transmission Line Corridor	27
Photograph 47:	Unnamed Lake #1	28
Photograph 48:	Public Consultation in Gogama	28
Photograph 49:	Public Consultation in Gogama	29
Photograph 50:	Drill Cores	29



Photograph 1: Three Duck Lakes Bridge



Photograph 2: Aggregate Pit on West Side of Three Duck Lakes, Looking South



Photograph 3: Aggregate Pit on the West Side of Middle Three Duck Lakes



Photograph 4: Bagsverd Creek Looking Downstream toward South End of Neville Lake



Photograph 5: Bagsverd Creek Looking Downstream towards Future TMF



Photograph 6: Bagsverd Creek Looking Downstream towards Unnamed Lake #1



Photograph 7: Bagsverd Creek Looking Upstream from Neville Lake



Photograph 8: Bagsverd Creek Looking Upstream towards Bagsverd Lake



Photograph 9: Bagsverd Creek Looking Upstream towards Future TMF



Photograph 10: Bagsverd Lake Outlet Looking Downstream



Photograph 11: East Beaver Pond Looking East



Photograph 12: East Beaver Pond Looking South



Photograph 13: Between Upper Three Duck and Lower Three Duck Lakes Looking Downstream



Photograph 14: Chester Lake Outlet Looking Downstream



Photograph 15: Chester Lake Outlet Looking Upstream



Photograph 16: Chester Lake Outlet Looking Upstream



Photograph 17: Clam Lake Outlet Looking Downstream



Photograph 18: Clam Lake Outlet Looking Upstream



Photograph 19: Côté Lake on East Shoreline Looking South




Photograph 20: Côté Lake on East Shoreline Looking West



Photograph 21: Côte Lake on East Shoreline Looking West



Photograph 22: Côte Lake Outlet Looking West



Photograph 23: Côté Lake Outlet Looking Northeast toward Upper Three Duck Lake



Photograph 24: Côté Lake Outlet Looking Upstream



Photograph 25: Côté Outlet Looking Downstream toward Upper Three Duck Lake



Photograph 26: Little Clam Lake from Causeway Looking North



Photograph 27: Looking North from Outcrop Upstream of Côté Lake



Photograph 28: Looking South from Rock Outcrop to Middle of the Pit




Photograph 29: Looking West from Rock Outcrop Upstream of Côté Lake



Photograph 30: Mollie River Looking South West to Middle of the Open Pit



Photograph 31: Rock Outcrop with Mollie River in Background



Photograph 32: Somme River Looking Downstream towards Neville Lake




Photograph 33: Somme River Looking Upstream towards Somme Lake



Photograph 34: Location of TMF Dam Perimeter Looking East



Photograph 35: TMF Location Walking into Bagsverd Lake Outlet



Photograph 36: Upper Three Duck Lake Looking Upstream



Photograph 37: Location of Mine Rock Area



Photograph 38: Location of Mine Rock Area



Photograph 39: Middle Three Duck Lake Looking East



Photograph 40: Upper Mesomikenda Lake Looking South



Photograph 41: Bald Eagle Nest beside Three Duck Lakes



Photograph 42: Bridge Crossing Mesomikenda Lake and Exploration Lodge and Camp



Photograph 43: Exploration Camp beside Mesomikenda Lake



Photograph 44: View towards the Côté Lake Deposit



Photograph 45: Cottages on Mesomikenda Lake



Photograph 46: Existing Transmission Line Corridor



Photograph 47: Unnamed Lake #1



Photograph 48: Public Consultation in Gogama



Photograph 49: Public Consultation in Gogama



Photograph 50: Drill Cores

