

Howse Mineral Limited

DSO Howse Property Environmental Assessment – Ambient Light Technical Report

Prepared by:

AECOM

85 Sainte-Catherine West

Montreal, QC, Canada H2X 3P4

www.aecom.com

514 287 8500 tel

514 287 8600 fax

Project Number:

60334427

Date:

January, 2015 (Revision 1 in October 2015)

Statement of Qualifications and Limitations

The attached Report (the “Report”) has been prepared by AECOM Canada Ltd. (“Consultant”) for the benefit of the client (“Client”) in accordance with the agreement between Consultant and Client, including the scope of work detailed therein (the “Agreement”).

The information, data, recommendations and conclusions contained in the Report (collectively, the “Information”):

- is subject to the scope, schedule, and other constraints and limitations in the Agreement and the qualifications contained in the Report (the “Limitations”);
- represents Consultant’s professional judgement in light of the Limitations and industry standards for the preparation of similar reports;
- may be based on information provided to Consultant which has not been independently verified;
- has not been updated since the date of issuance of the Report and its accuracy is limited to the time period and circumstances in which it was collected, processed, made or issued;
- must be read as a whole and sections thereof should not be read out of such context;
- was prepared for the specific purposes described in the Report and the Agreement; and
- in the case of subsurface, environmental or geotechnical conditions, may be based on limited testing and on the assumption that such conditions are uniform and not variable either geographically or over time.

Consultant shall be entitled to rely upon the accuracy and completeness of information that was provided to it and has no obligation to update such information. Consultant accepts no responsibility for any events or circumstances that may have occurred since the date on which the Report was prepared and, in the case of subsurface, environmental or geotechnical conditions, is not responsible for any variability in such conditions, geographically or over time.

Consultant agrees that the Report represents its professional judgement as described above and that the Information has been prepared for the specific purpose and use described in the Report and the Agreement, but Consultant makes no other representations, or any guarantees or warranties whatsoever, whether express or implied, with respect to the Report, the Information or any part thereof.

Without in any way limiting the generality of the foregoing, any estimates or opinions regarding probable construction costs or construction schedule provided by Consultant represent Consultant’s professional judgement in light of its experience and the knowledge and information available to it at the time of preparation. Since Consultant has no control over market or economic conditions, prices for construction labour, equipment or materials or bidding procedures, Consultant, its directors, officers and employees are not able to, nor do they, make any representations, warranties or guarantees whatsoever, whether express or implied, with respect to such estimates or opinions, or their variance from actual construction costs or schedules, and accept no responsibility for any loss or damage arising therefrom or in any way related thereto. Persons relying on such estimates or opinions do so at their own risk.

Except (1) as agreed to in writing by Consultant and Client; (2) as required by-law; or (3) to the extent used by governmental reviewing agencies for the purpose of obtaining permits or approvals, the Report and the Information may be used and relied upon only by Client.

Consultant accepts no responsibility, and denies any liability whatsoever, to parties other than Client who may obtain access to the Report or the Information for any injury, loss or damage suffered by such parties arising from their use of, reliance upon, or decisions or actions based on the Report or any of the Information (“improper use of the Report”), except to the extent those parties have obtained the prior written consent of Consultant to use and rely upon the Report and the Information. Any injury, loss or damages arising from improper use of the Report shall be borne by the party making such use.

This Statement of Qualifications and Limitations is attached to and forms part of the Report and any use of the Report is subject to the terms hereof.

Distribution List

# of Hard Copies	PDF Required	Association / Company Name
n.a.	X	Howse Minerals Limited

Revision Log

Revision #	Revised By	Date	Issue / Revision Description
1	Denis Lalonde	29-Oct-2015	Minor revisions to DSO3 and Howse project description

AECOM Signatures

<Original signed by>

Report Prepared By:

 Martin Aubé, PhD
 Remote Sensing Expert
 Logis-Logique SENC

January 2015

<Original signed by>

Report Reviewed By:

Denis Lalonde, Eng.
 Project Manager
 AECOM

January 2015

Executive Summary

In accordance with the Canadian Environmental Assessment Agency (CEAA) document *Guidelines for the Preparation of an Environmental Impact Statement – Howse Property Iron Mine (July 14, 2014)*, a night-time light level (or ambient light) assessment is required to be completed for the operation of the Howse Mining site. This report documents the night-time light levels on selected sensitive receptors surrounding the Howse Mining Site.

The proposed Howse mining site is located in Newfoundland and Labrador, approximately twenty-three kilometres northwest of Schefferville, Quebec, near the provincial border of Newfoundland and Labrador, and Quebec. The site will be located in close proximity to the Direct Shipping Ore 3 (DSO3) project. DSO3 consists of Timmins 3, Timmins 4, Timmins 7, and Fleming 7 mining sites, in addition to a processing plant complex. The ore from the Howse mining area will be transported to a processing plant located east of the rail loop and comprising a crusher/screener and 2 dryers. The processed Howse ore is then shipped by rail.

The Howse Mining Project will have limited impact on ambient light levels since:

- no power lines will be constructed to bring electricity to the Howse Mining site due to its relatively remote location, consequently no permanent light fixtures will be installed at the mine site;
- most activities at the site will be during the day time;
- limited mining activities will occur during the winter months, when the nights are longer and there is snow on the ground which reflects light (artificial or natural).

Light pollution is an issue that has gained prominence within the context of environmental assessment. However, standardized quantification methods, procedures and standards are limited to non-existent, particularly in a remote location such as the region of Schefferville where artificial light is minimal and the sky and air are clear (compared to more densely populated areas).

Taking the above project specificities into consideration, TSMC decided to use an innovative assessment methodology that combines on-site ambient light measurements, a radiative transfer model and the most recent available satellite images in order to characterize ambient light on a set of identified sensitive receptors in the vicinity of the Howse/DSO project region.

In November 2014, an ambient light measurement program was conducted on-site. A Sky Quality Meter (SQM Model SQM-LU-DL by Unihedron) was used to measure sky brightness at 7 sites located in the vicinity of the project site. The SQM provides measurements in units of "magnitudes per square arcsecond" which are commonly used in astronomy to measure sky brightness. Measurements were conducted under strict night sky conditions in order to be representative and useable for modeling purposes. These measurements were then used to calibrate the radiative transfer model (Illumina). Using the Illumina model, it was possible to conduct an assessment of ambient light in the project region for the winter season (with snow cover and clear skies) and the summer season (without snow on the ground, with clear skies or during sporadic air pollution events caused by forest fires). The Illumina model outputs were used to generate maps and tables of the sky radiance for different seasons and air quality levels at 8 sensitive receptors; these are available in this report.

The modelling results demonstrate that:

- a) During the wintertime (with snow cover), the ratio of artificial sky radiance to natural sky radiance increase by a factor of 3 to 10, compared to summertime (no snow cover).
- b) In Schefferville and Kawawachikamach, sky radiance is almost entirely due (>99.5%) to the artificial lighting of these towns; the Howse/DSO mining complex lighting has minimal effect, if any, on the ambient light of these two towns.

- c) Conversely, the artificial lighting of Schefferville and Kawawachikamach contributes for approximately 10% to the ambient light levels at receptors located close the Howse mining site (such as Irony Mountain and Pinette Lake).
- d) At more distant locations (>15 km) North of the Howse mining site, where the DSO4 mining areas (Goodwood, Sunny, Kiviviks) will be located, the contribution of artificial sky radiance is approximately equal between the towns Schefferville/ Kawawachikamach and the activities of the DSO3 complex and Howse.

Table of Contents

Statement of Qualifications and Limitations

Distribution List

Executive Summary

	page
1. Introduction	1
2. Background.....	1
3. Model Description	2
4. In-situ measurements	2
5. Seasonal changes in the sky brightness	5
6. Modelling results	6
6.1 Results	8
6.1.1 Sky brightness maps	8
7. Sensitive receptors.....	11
8. References	15

List of Figures

Figure 1	SQM-LU-DL with a protective housing mounted on a tripod. Credits: Denis Lalonde. AECOM	3
Figure 2	Linearization of Equation 3 The regression line is shown along with the corresponding equation and the correlation coefficient.....	4
Figure 3	Cobrahead fixture typically used in the Schefferville area	5
Figure 4	Lights associated with mining activity detected with VIIRS-DNB on January 2013.....	6
Figure 5	Modelling domain extent	7
Figure 6	Scenario 1 - Winter sky brightness in units of mag per squared arcsec with an aerosol optical depth of 0.1 (clean atmosphere).....	8
Figure 7	Scenario 2 - Summer sky brightness in units of mag per squared arcsec with an aerosol optical depth of 0.1 (clean atmosphere).....	9
Figure 8	Scenario 3 - Summer sky brightness in units of mag per squared arcsec with an aerosol optical depth of 0.8 (polluted atmosphere).....	10

List of Tables

Table 1	In Situ Night-Time Illumination Results, November 26 to 28, 2014	4
Table 2	Reference night sky brightness scale as defined by Berry (1976)	11
Table 3	Coordinates of the sensitive receptors and corresponding SQM measurement.....	12
Table 4	Summary of Sky Brightness Results by Modelling Scenario.....	12
Table 5	Summary of Artificial Sky Radiance to Natural Sky Radiance ratios by Modelling Scenario.....	13
Table 6	Origin of the artificial sky radiance at each sensitive receptor by Scenario	13

List of Appendices

Appendix 1: Study Areas and Sky Quality Measurement Locations and Sensitive Receptor Locations Maps

Appendix 2: In-situ measurement datasheets, SQM-LU-DL data output and pictures

1. Introduction

In accordance with the Canadian Environmental Assessment Agency (CEAA) document *Guidelines for the Preparation of an Environmental Impact Statement – Howse Property Iron Mine*, an environmental assessment is required to be completed for the operation of the Howse Mine site. The proposed Howse Mine is located in close proximity to the Direct Shipping Ore 3 (DSO3) project site. This report documents the night-time light levels on selected sensitive receptors surrounding the Howse Mining Site.

A radiative transfer model called Illumina is used to determine the complete field of artificial light for different observer positions and for different periods of the year. Seasonal variations in aerosol content of the atmosphere along with changes in ground reflectivity (vegetation and snow cover changes) are considered. In order to assure a tight link between model estimations and the ground conditions, sky brightness measurements were acquired on site with a Sky Quality Meter (SQM) and used as reference points for model calibration. Night time and day time satellite images are used to infer the installed luminosity and the ground reflectance respectively which are inputs to the model. Ground elevation is derived from the digital elevation model obtained from the Shuttle Radar Topography Mission [29]. Along with the sky brightness, Illumina provides a set of contribution maps. The contribution maps allow an easy identification of the geographical origin of the sky brightness while giving the percentage of contribution per sq km. Results are analyzed with a focus on a set of identified sensitive receptors.

2. Background

From the 1980s, the astrophysical research community conducted the first studies regarding light pollution. They originally focused on the impact of artificial lighting on the starry sky. In recent years, however, the study of light pollution was updated due to the varied effects on the integrity of the nocturnal environment being discovered. These effects impact both the balance of the natural environment (flora and fauna) [1-10] and the social and economic activities of humans [11-15]. Light pollution even has significant impact on human health [16–18].

To characterize light pollution, we must conduct both field measurements and numerical modelling relying on satellite data. The interaction of artificial light at night (ALAN) with the environment shows an extremely complex and non-linear behavior, which to-date cannot be analytically solved. To overcome this limitation, several numerical models of radiative transfer were developed in recent years [19-22]. These new developments were made possible thanks to the increasing availability of high-performance computers, as well as the availability of satellite datasets, such as the Visible/Infrared Imager/Radiometer Suite – Day-Night Band (VIIRS-DNB) data [23]. Multiple variables affect the propagation of light pollution in the environment including: 1) the optical properties of the atmosphere; 2) the spectral reflectance properties of the ground; 3) the presence of masking by terrain and obstacles (e.g., trees, buildings); and 4) the optical characteristics of lighting devices and their geographical distribution.

Light pollution can reach the environment via three main paths. The first, which generally has the highest light intensity, is direct illumination. This is a short distance effect that rapidly vanishes due to terrain and obstacles blocking it. The second largest contributor is the scattering of artificial light by cloud cover. The importance of scattering by clouds in comparison to the backscatter from the clear atmosphere is generally many times greater for sites near sources of light, such as urban and suburban environments and is generally lower for remote rural sites. Finally, the last contribution, which will be main topic for this study, is indirect illumination in clear sky conditions. This process is prevalent in cases where direct illumination does not reach the observer and where clouds are darker than the starry sky, as is often the case in areas far from major cities.

Our methodology involved in-situ sampling of the night sky brightness over a limited number of observing locations and time periods combined with numerical modeling using a radiative transfer model. The in-situ data is used for model calibration and the extraction of the natural background sky brightness. Use of the numerical model permits

inference of results across the study area and for additional periods of the year from what was collected as a part of the in-situ sampling.

The proposed Howse Project site is located in Newfoundland and Labrador, approximately twenty-three kilometres northwest of Schefferville, Quebec, near the provincial border of Quebec and Newfoundland and Labrador. The site will be located in the vicinity of the DSO3 project. The DSO3 operations include the Timmins 3, Timmins 4, Timmins 7, and Fleming 7 mine sites, in addition to the production plants (Main Processing Plant and Plant 2).

3. Model Description

The radiative transfer model used for this study is Illumina, Version 2 [19]. Illumina acts as a ray-tracing software where a set of photons is thrown from light fixtures located above ground level pixels, and then reaches the observer's Field Of View (FOV) following four different light paths: 1) first scattering by molecules and aerosols in voxels of the line of sight, 2) first scattering after a Lambertian reflexion on the ground, and 3) a second scattering in a voxel of the line of sight after a first scattering from atmospheric voxels contained in a surrounding volume. The fourth path is the same path as 3, but it occurs after a reflexion on the ground pixel, whereas path 3) occurs after a first scattering from atmospheric voxels contained in a surrounding volume. For all of the light paths considered, the scattering processes toward the observer and the extinction by aerosols (scattering and absorption) and molecules (scattering only) are computed. Illumina computes the first and second orders of scattering of light. The second order of scattering may have a significant impact on sky radiances, up to 40% of the total sky radiance especially when the observer is far from urban areas [23]. At this time, Illumina is the only model available that computes explicitly the second order of scattering which requires a considerable computing time and consequently requires access to a supercomputer. In our opinion, it is for this reason that Illumina is the most reliable tool to infer accurately the sky brightness field for remote sites such as the Howse mining project site and the entire DSO complex.

4. In-situ measurements

The measurement of the sky brightness (S_s) is historically based on the units defined by astronomers, the magnitude per squared arc second (mag/sq arcsec). The sky brightness is defined by Equation 1.

$$S_s = S_0 - 2.5 \log(E_m + E_n) \quad (1)$$

S_s is the sky brightness at a given point of the territory, E_m is the modelled sky radiance (i.e. the sky radiance produced by ALAN), and E_n the natural sky radiance in the absence of light pollution. S_0 is the reference brightness. Equation 1 can be reorganized to solve for E_m .

$$E_m = 10^{\left(\frac{S_s - S_0}{2.5}\right)} - E_n \quad (2)$$

$$E_m = 10^{-\left(\frac{S_0}{2.5}\right)} 10^{\left(\frac{S_s}{2.5}\right)} - E_n \quad (3)$$

With a minimum number of E_m (modeled radiance) values and corresponding in-situ measured sky brightness, it is possible to derive the constants S_0 and E_n by plotting E_m versus $10^{(S_s/2.5)}$. For the Howse Mine site project, sky brightness measurements were obtained at different sites in the vicinity of the DSO complex site, as shown on the sky quality location map presented in Appendix 1. The measurements were obtained with a Sky Quality Meter (SQM), manufactured by Unihedron. Unihedron Model No. SQM-LU-DL with data logger was used for the in-situ measurements for the Howse Mine project evaluation, as shown in Figure 1. Field data sheets and output files of

recorded data are included in Appendix 2. Systematic measurement conditions and methodology were used during the sampling program to obtain a variety of sky brightness conditions.



Figure 1 SQM-LU-DL with a protective housing mounted on a tripod. Credits: Denis Lalonde. AECOM

This instrument allows for automated measurements of the sky brightness. Clear weather conditions during the data collection period have allowed for the collection of 7 data points, 5 of which were used for modeling purposes. Table 1 shows the measurement results. SQM sky brightness measurements can have significant uncertainties and therefore the more data that is available for analysis, the more representative the analysis will be. Having less than 5 measuring points may result in an inaccurate evaluation. Uncertainties not only comes from the instrument itself but also from changes in atmospheric conditions (clouds & aerosols), stellar background in the area of the sky sampled and the presence or absence of atmospheric emission lines (northern lights). In order to be representative and useable for modeling purposes, measurements were conducted under strict night sky conditions. Based on best practices found in the literature review, strict night sky conditions can be described as follows:

- Moonless night.
- No clouds or fog.
- The Sun is at least 18 degrees below the horizon (astronomical twilight).
- No direct light from artificial sources reaches the detector of the device.

Note that all data were collected after astronomical twilight to exclude indirect solar radiation. By linear regression of the E_m vs $10^{(S_s / 2.5)}$ plot, the intercept ($-E_n$) and slope ($10^{(S_0 / 2.5)}$) were obtained. This is shown in Figure 2.

Table 1 In Situ Night-Time Illumination Results, November 26 to 28, 2014

SITE ID	DESCRIPTION	DATE AND TIME OF MEASUREMENT	AVG. SQM READING mag/arcsec ²
Irony Mountain / Howse	Important site for First Nations and project site ≈1.5 km west of Howse	27-Nov-14 00:37 to 00:43	20.52
Pinette Lake	Innu camp, hunting site and potential migratory birds area. ≈2 km southeast of Howse	26-Nov-14 23:14 to 23:20	20.50
Kawawachikamach-1	Town center ≈26 km east to south-east of Howse	26-Nov-14 20:40 to 20:46	19.95
Kawawachikamach-2	On the road out of town	26-Nov-14 21:05 to 21:11	21.16
Schefferville-1	Town center ≈24 km east-south-east of Howse	26-Nov-14 21:30 to 21:36	19.13
Schefferville-2	On the road out of town	26-Nov-14 21:49 to 21:54	20.50
Dark point	Old Goodwood Rd, on the way to Kivivik. ≈13 km from Howse.	27-Nov-14 to 28-Nov-14 21:14 to 05:09	21.74*

* Maximum reading over the period of unattended sampling

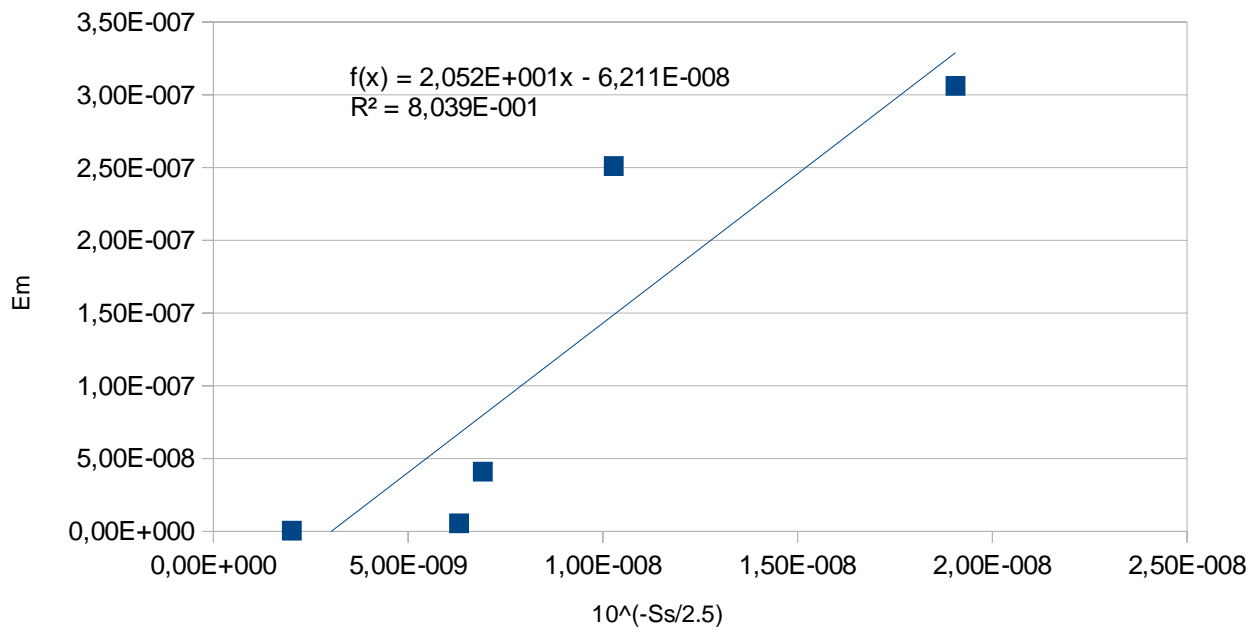


Figure 2 Linearization of Equation 3
 The regression line is shown along with the corresponding equation and the correlation coefficient

Using the intercept ($-E_n$) value of 6.211×10^{-8} and slope ($10^{(S_0 / 2.5)}$) value of 20.52 obtained from Figure 2, and a reference brightness (S_0) of 3.28, these constants are used to transform the artificial radiance calculated by the model into sky brightness values using Equation 1. When considering a null artificial sky radiance (E_n), we obtain a natural sky brightness of 21.30, which is the very minimum brightness that one can measure in that region.

5. Seasonal changes in the sky brightness

When excluding sky brightness variations due to the moon, the stellar background and the northern lights, the main factors that influence the night sky brightness changes is the amount of aerosols (small particles) in the air and the change in the reflectance of the ground.

In the region of Schefferville, the aerosol optical depth (AOD), which is an indicator of the interaction between light and aerosols, is relatively stable and has averaged value 0.1. However, this value is significantly increased during sporadic pollution events, which occur mainly in the summer and fall seasons and are typically the result of transport of wildfire smoke. In such circumstances, the AOD averaged value is higher at 0.8. These AOD values are taken from the database of the AERONET network [24] (<http://aeronet.gsfc.nasa.gov/>) maintained by the NASA. We chose the site of Kuujuarapik (55N, 77W) to accomplish this estimate. This site is located on the shores of the Hudson Bay. Although the site is 680km away from our study site, in our opinion it is the AERONET site that has an atmospheric pattern that is most similar to the atmospheric pattern of the Howse mining site.

The change in the reflectance of the ground is primarily determined by the presence or absence of snow. Indeed, snow is a very effective reflector, which has the effect of returning to the sky much of the light emitted towards the ground. For bare soil, the typical reflectance is approximately 8%, whereas it can increase to 95% for a snow covered ground. The presence or absence of snow has a major impact because the most common type of lighting installed in the Schefferville area is the cobrahead style that projects about 7% of its light directly above the horizon (i.e. 93% toward the ground), as shown in Figure 3. Thus, for bare soil, 14.4% ($93\% \times 8\% + 7\% = 14.4\%$) of the light is projected towards the sky (direct and reflected). When snow covers the ground 95.4% ($93\% \times 95\% + 7\% = 95.4\%$) of the light that is projected is projected into the sky. Consequently, snow cover acts as an efficient amplifying factor for the night sky brightness.



Figure 3 Cobrahead fixture typically used in the Schefferville area

6. Modelling results

The model Illumina requires satellite images as inputs (night radiance VIIRS-DNB [25], MODIS ground reflectance [26] and SRTM topography [27]). The abundance of satellite data available allows for evaluation of large territories and then refinement using in-situ data to define local environmental properties. Three scenarios presented below include most scenarios of sky brightness for all seasons in the region of the Howse project:

1. Winter with AOD=0.1: This scenario includes a period with snow cover.
2. Summer with AOD=0.1: This scenario includes the majority of time with bare soil cover. Such situation occurs most of the time in late spring, summer and early fall.
3. Summer with AOD=0.8: This scenario covers sporadic air pollution events caused by forest fires. This scenario typically occurs in summer and early fall.

The satellite data from 2013 is used for the three scenarios described above. At the time of writing this report, the most recent valid acquisition of the night time lights by VIIRS-DNB is January 2013. On the satellite image, a certain amount of light was detected in the region between Pinette Lake and Innu camp (see Figure 4). This light is coming from human activity already taking place in this area in January 2013.

In addition to satellite images and SQM calibration data, a number of global parameters must be defined for the modeling domain. In this case we have defined the average height of light fixtures relative to the ground to be 7 m. The spatial resolution is 1 km by 1 km, the relative humidity is estimated at 70%, the typical distance between sub-grid obstacles (i.e., trees, buildings) and averaged obstacle height are 40 m and 5 m, respectively. Calculations were made for a wavelength of 550 nm which corresponds to the maximum sensitivity of the human eye. Finally, a light fixture photometry was used corresponding to the Cobrahead style fixture. The modeling domain is 400 km by 400 km in an area centered at 55°N 67°W to consider all potential sources of light pollution. However, sky radiance was only calculated over a subdomain area of 65 km (east to west) by 69 km (north to south). This subdomain includes all sensitive receptors and mining/construction sites. The modelling domain is shown on Figure 5.

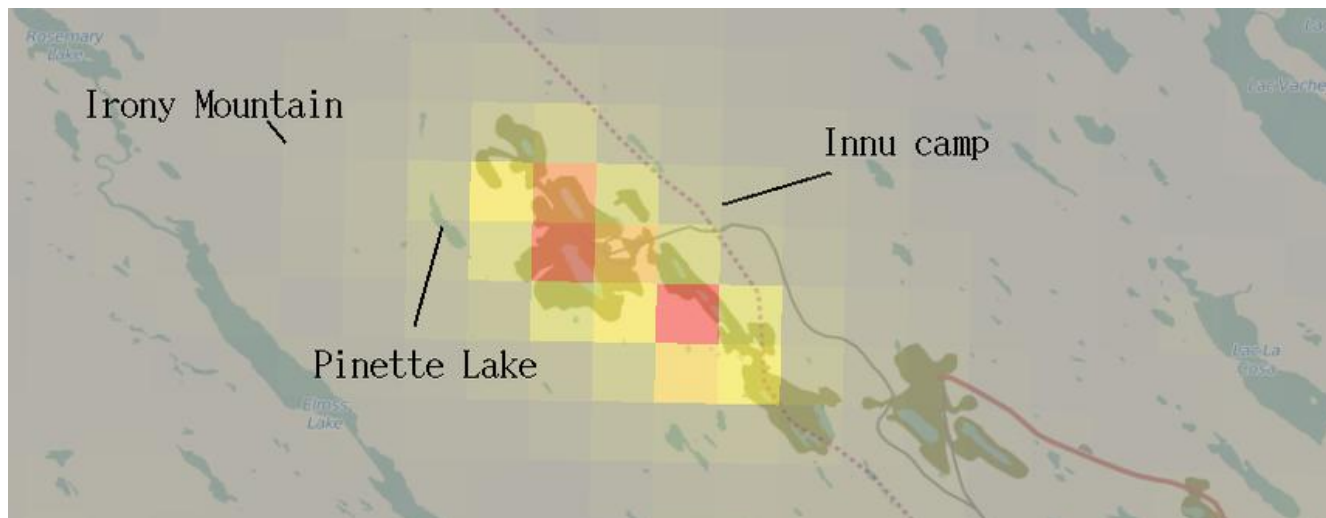


Figure 4 Lights associated with mining activity detected with VIIRS-DNB on January 2013



Figure 5 Modelling domain extent

6.1 Results

6.1.1 Sky brightness maps

The sky brightness results according to different seasonal conditions and for different sites or sensitive receptors identified in this study are detailed in Table 3, which is presented in Section 7 of this report. However, prior to presenting these data, figures showing the zenith sky brightness on the territory surrounding the Howse project is presented for the three seasonal/atmospheric scenarios described earlier as Figures 6 through 8.

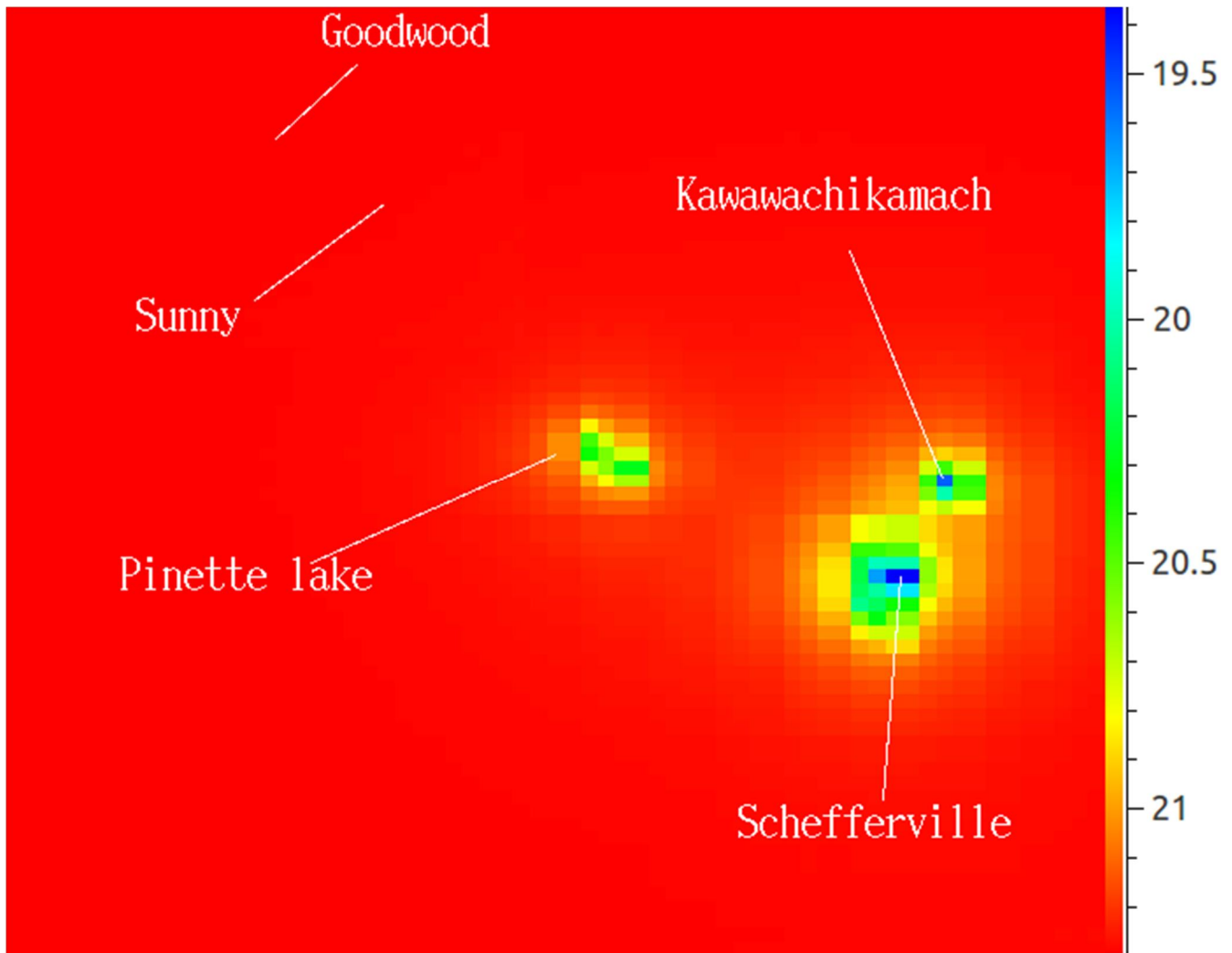


Figure 6 Scenario 1 - Winter sky brightness in units of mag per squared arcsec with an aerosol optical depth of 0.1 (clean atmosphere)

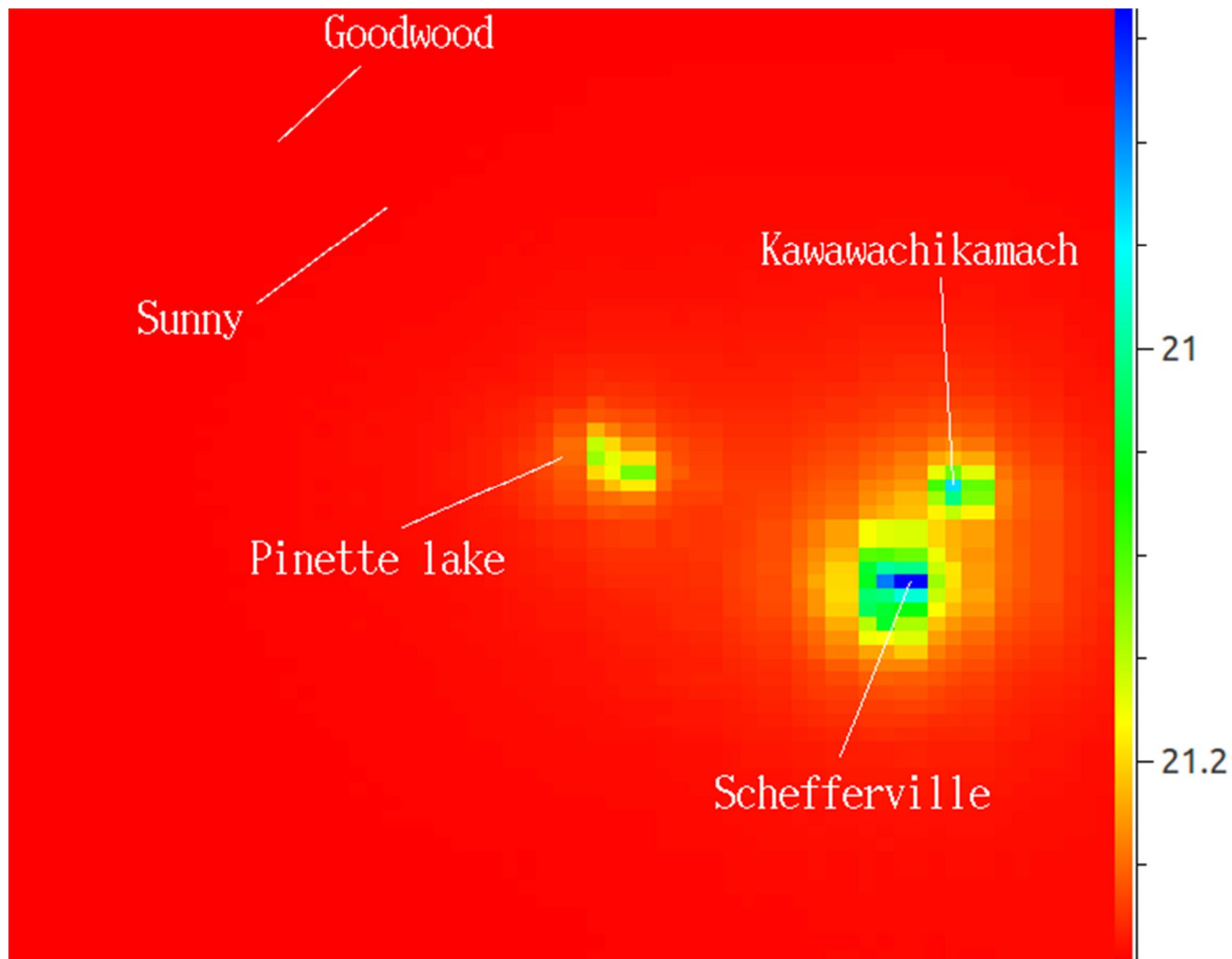


Figure 7 Scenario 2 - Summer sky brightness in units of mag per squared arcsec with an aerosol optical depth of 0.1 (clean atmosphere)

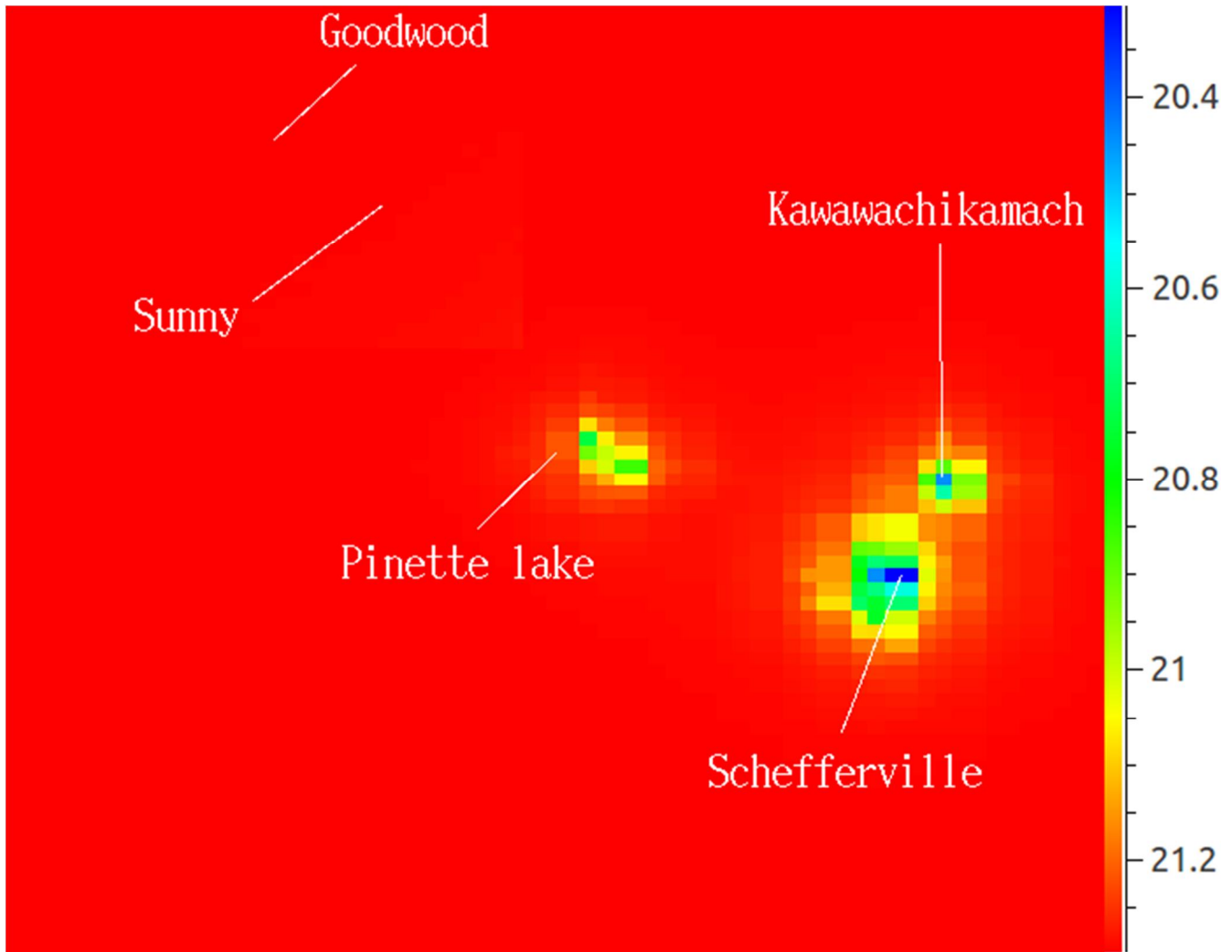


Figure 8 Scenario 3 - Summer sky brightness in units of mag per squared arcsec with an aerosol optical depth of 0.8 (polluted atmosphere)

As expected, the sky brightness level is much higher when there is snow cover. As an example, it can be seen that the center of Schefferville has a sky brightness of approximately 19.3 in the winter, but has a value of approximately 20.9 in the summer. This presents a difference in magnitude of 1.6 per squared arc second, which is equivalent to a decrease of radiance by a factor of 4.2 times (i.e. the radiance of the sky is 4.2 times larger in winter compared to summer). Note that the color scales of Figures 6 to 8 vary from one to another. However, the minimum level of sky brightness shown on all figures (i.e. red color) is the same (i.e. 21.3 mag/arcsec²). This can be explained by the fact that far from the source, the brightness of the sky is dominated by the natural sky brightness while artificial sky brightness becomes negligible. A natural sky brightness of 21.3 mag / arcsec² was found regardless of the conditions of ground reflectance and regardless aerosol content. This value is 0.4 mag / arcsec² higher than the minimal level of 21.7 provided in the Berry (1976) [28] sky brightness scale (Table 2). A 0.4 mag difference indicates that the sky radiance is 44% higher than the absolute natural sky brightness. One important element to consider to explain the difference between the natural sky brightness measured in the Howse project region and the one defined by Berry (1976), is the presence of a constant background atmospheric excitation in the northern regions. This background atmospheric excitation can be understood as the minimal level of northern lights activity that are indistinguishable from the pure natural background for a visual observer or for the SQM measurement.

Table 2 Reference night sky brightness scale as defined by Berry (1976)

Sky Glow* (Mag/Arcsec ²)	Naked-Eye Appearance of the Sky (M.W. = Milky Way)
21.7	The sky is crowded with stars, extending to the horizon in all directions. In the absence of haze the M.W. can be seen to the horizon. Clouds appear as black silhouettes against the sky. Stars look large and close.
21.6	Essentially as above, but a glow in the direction of one or more cities is seen on the horizon. Clouds are bright near the city glow.
21.1	The M.W. is brilliant overhead but cannot be seen near the horizon. Clouds have a greyish glow at the zenith and appear bright in the direction of one or more prominent city glows.
20.4	To a city dweller the M.W. is magnificent, but contrast is markedly reduced, and delicate detail is lost. Limiting magnitude is noticeably reduced. Clouds are bright against the zenith sky. Stars no longer appear large and near.
19.5	M.W. is marginally visible, and only near the zenith. Sky is bright and discoloured near the horizon in the direction of cities. The sky looks dull grey.
18.5	Stars are weak and washed out, and reduced to a few hundred. The sky is bright and discoloured everywhere.

* Referred to as Sky Brightness in this report.

7. Sensitive receptors

Some sensitive receptors were selected based on the features of the area occupied by the local population and/or on the basis of their cultural significance (e.g. Naskapi, Irony Mountain, Innu camp center Schefferville, and Kawawachikamach center). Other sensitive receptors were chosen for their importance to the preservation of the environmental conditions in light of their particular wildlife population (Sunny, Innu camp, Pinette Lake). Finally, a third category of sensitive receptors are evaluated due to their proximity to the proposed mining sites (Sunny, Goodwood, Kiviviks). The list of sensitive receptors with their coordinates is presented in Table 3 and Appendix 1 provides a figure showing receptor locations on a map.

For each sensitive receptor, the value of the sky brightness was calculated for the three season / atmospheric scenarios evaluated. This data are presented in Table 4. The sky brightness values include sky brightness from both natural and artificial origins. This data may serve as a comparative basis for quantifying future sky brightness changes as a result of a future increase in mining activity for the area.

In Table 4, it is noted that the sky radiance for Goodwood and Sunny is equal to the natural sky brightness previously estimated at 21.30. Therefore, the only significant light related to mining activity were located at the Pinette Lake and Innu camp receptors, whereas, Goodwood and Sunny receptors are free of light pollution. Light pollution in winter remains low for Naskapi camp/activity and Irony Mountain receptors, where there is a decrease of 0.04 mag/sq arcsec and 0.1 mag/sq arcsec, each respectively. These values correspond to 4% and 10% increases in the sky radiance compared to the natural sky radiance. For the Innu camp and Pinette Lake receptors, the sky radiance is respectively 38% and 66% higher than the natural sky radiance. Such an increase is noteworthy, but it is not surprising given there are light sources located in this area which is within 2 km from each sensitive receptor. For further analysis, the ratio of artificial radiance on the natural radiance was calculated for each season/atmosphere and each sensitive receptor. These percentages are presented in Table 5.

Table 3 Coordinates of the sensitive receptors and corresponding SQM measurement

Receptor ID	Description	Latitude	Longitude	Quality checked measured sky brightness (Mag/Arcsec ²)
Goodwood	Northernmost proposed mine site. ≈25 km from Howse, far from artificial lights	55° 6'2.87"N	67°20'12.05"W	-
Sunny	Proposed mine site. ≈17 km from Howse, far from artificial lights	55° 2'59.99"N	67°14'47.30"W	-
Naskapi camp/activity	Curlingstone Lake. Fishing. ≈4.2 km north-west of Howse	54°56'06.48"N	67°11'19.19"W	-
Irony Mountain	Important site for First Nations. ≈1.5 km west of Howse	54°54'3.71"N	67° 9'29.59"W	20.50
Innu camp	Lac Inukshuk. ≈5.7 east of Howse. Northeast of main plant and rail loop	54°53'37.10"N	67° 3'9.10"W	-
Pinette Lake	Innu camp, hunting site and potential migratory birds area. ≈2 km southeast of Howse	54°53'16.91"N	67° 6'43.63"W	20.40
Kawawachikamach	Town center. Population 600 (approx.). ≈26 km east-south-east of Howse	54°51'49.03"N	66°45'39.00"W	19.97
Schefferville	Town center. Population 900 (approx.). ≈24 km east-south-east of Howse	54°48'7.09"N	66°48'57.18"W	19.30
Dark point	Old Goodwood Rd, on the way to Kivivik. Considered as a darkest point during the measurement program. ≈13 km from Howse.	55° 0'43.00"N	67°14'42.00"W	21.74

Table 4 Summary of Sky Brightness Results by Modelling Scenario

Receptor ID	Winter AOD=0.1	Summer AOD=0.1	Summer AOD=0.8
	<i>Mag/sq arcsec</i>	<i>Mag/sq arcsec</i>	<i>Mag/sq arcsec</i>
Goodwood	21.29	21.30	21.30
Sunny	21.29	21.29	21.30
Naskapi camp/activity	21.26	21.29	21.29
Irony Mountain	21.20	21.28	21.28
Innu camp	20.95	21.23	21.16
Pinette Lake	20.75	21.20	21.10
Kawawachikamach	19.54	20.94	20.44
Schefferville	19.36	20.84	20.30

Table 5 Summary of Artificial Sky Radiance to Natural Sky Radiance ratios by Modelling Scenario

Receptor ID	Winter AOD=0.1	Summer AOD=0.1	Summer AOD=0.8
	%	%	%
Goodwood	0.2	0.1	0.0
Sunny	0.5	0.2	0.0
Naskapi camp/activity	3.5	0.9	0.5
Irony Mountain	8.9	1.9	2.0
Innu camp	37.5	6.3	13.6
Pinette Lake	66.1	9.1	19.6
Kawawachikamach	404.3	39.5	120.0
Schefferville	492.8	53.0	149.6

Among many outputs of the Illumina model, the contribution map is one of the most powerful when used as a tool to assess and control light pollution. Each 1 km by 1 km ground pixel of the contribution map contains its percentage of contribution to the artificial sky radiance. To better understand the origin of the artificial sky radiance for each sensitive receptor and separate the contribution of nearby villages from the mining activity contribution, AECOM integrated the contribution map values around the towns of Schefferville and Kawawachikamach. For Schefferville, the values within a radius of 4 km were added, whereas a radius of 3 km was used for Kawawachikamach. Each evaluation radius was chosen to comprise the complete contribution of each village. The result of that analysis is presented in Table 6.

Table 6 Origin of the artificial sky radiance at each sensitive receptor by Scenario

Receptor site	Winter AOD=0.1		Summer AOD=0.1		Summer AOD=0.8	
	%	%	%	%	%	%
	Schefferville	Kawawa.	Schefferville	Kawawa.	Schefferville	Kawawa.
Goodwood	30.3	15.8	34.0	18.7	20.7	10.8
Sunny	25.4	12.5	31.5	15.4	13.1	7.2
Naskapi camp/activity	12.7	4.9	19.6	7.3	3.4	1.5
Irony Mountain	7.5	2.9	13.4	5.2	2.0	0.8
Innu camp	3.4	1.4	6.7	2.6	0.7	0.3
Pinette Lake	1.6	0.6	4.3	1.7	0.7	0.2
Kawawachikamach	2.4	97.4	5.8	92.6	1.5	97.4
Schefferville	98.9	0.9	97.5	1.9	99.3	0.5

It should be noted that the percentages listed in Table 6 provides the portion of the corresponding Table 5 value that originates from a given town. As an example, for the case of Irony Mountain, in winter, the artificial sky radiance level is 8.9% of the natural radiance (Table 5) but 7.5% of that amount is coming from Schefferville (Table 6). In other words, $8.9\% \times 7.5\% = 0.7\%$ is the artificial radiance to natural radiance ratio that can be assigned to Schefferville at Irony mountain. Currently, the winter artificial sky radiance at the Goodwood receptor is coming from Schefferville (30.3%) and Kawawachikamach (15.8%). In other words, 53.9% ($100\% - 30.3\% - 15.8\%$) of the artificial sky brightness at the Goodwood receptor is coming from ongoing mining and construction activities. For the Sunny receptor, 62.1%

of the artificial sky brightness is coming from ongoing mining/construction activities. This higher percentage compared to Goodwood receptor may be explained by the fact that Sunny is closer to the mining/construction activities sites in comparison to Goodwood. The same analysis can be made with any other sensitive receptor. In the case of Irony Mountain, 89.6% of the artificial sky radiance is coming from the nearby mining/construction activities.

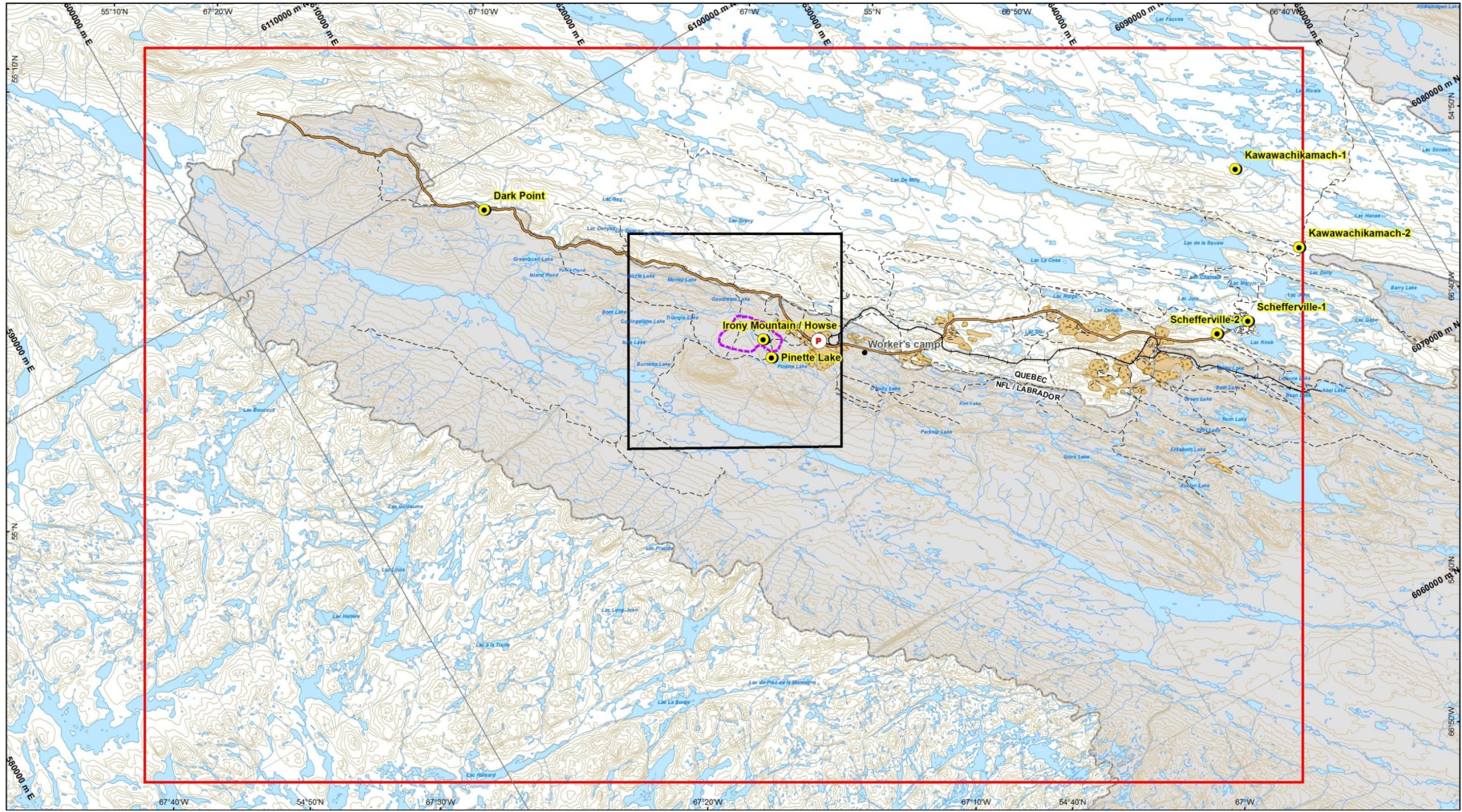
8. References

- [1] Longcore T, Rich C (2004) Ecological light pollution. *Front Ecol Environ* 2(4): 191–198.
- [2] Rich C, Longcore T (2006) Ecological consequences of artificial night lighting. Washington DC: Island Press. 478 p.
- [3] Navara KJ, Nelson RJ (2007) The dark side of light at night: Physiological, epidemiological, and ecological consequences. *J Pineal Res* 43: 215–224.
- [4] Buchanan BW (2006) Observed and potential effects of artificial night lighting on Anuran amphibians. In: Richt C, Longcore T (eds). *Ecological Consequences of Artificial Night Lighting*. Washington DC: Island Press. 192–200.
- [5] Gauthreaux SA, Belser CG (2006) Effects of artificial night lighting on migrating birds. In: Rich C, Longcore T (eds). *Ecological Consequences of Artificial Night Lighting*. Washington DC: Island Press. 67–93.
- [6] Kuijper DPJ, Schut J, Van Dullemen D, Toorman H, Goossens N, et al. (2008) Experimental evidence of light disturbance along the commuting routes of pond bats (*Myotis dasycneme*). *Lutra* 51(1): 37–49.
- [7] Salmon M (2003) Artificial night lighting and sea turtles. *Biologist* 50: 163–168.
- [8] Nightingale B, Longcore T, Simenstad A (2006) Artificial night lighting and fishes. In: Rich C, Longcore T (eds). *Ecological Consequences of Artificial Night Lighting*. Washington DC: Island Press. 257–276.
- [9] Perry G, Fischer NR (2006) Night lights and reptiles: Observed and potential effects. In: Rich C, Longcore T (eds). *Ecological Consequences of Artificial Night Lighting*. Washington DC: Island Press. 169–191.
- [10] Briggs WR (2006) Physiology of plant responses to artificial lighting. In: Rich C, Longcore T (eds). *Ecological Consequences of Artificial Night Lighting*. Washington DC: Island Press. 389–406.
- [11] Johnson A, Phadke A, de la Rue du Cann S (2014) Energy savings potential for street lighting in India, Lawrence Berkely National Laboratory report. <http://escholarship.org/uc/item/6254f6hd>
- [11] Nordhaus W, Chen X (2012) Improved estimates of using luminosity as a proxy for economic statistics: New results and estimates of precision. Cowles Foundation Discussion Paper No. 1857.
- [13] Gallaway T, Olsen RN, Mitchell DM (2010) The economics of global light pollution. *Ecological Economics* 69(3): 658–665.
- [14] Collison FM, Poe K (2013) "Astronomical tourism": The astronomy and dark sky program at Bryce Canyon National Park. *Tourism Management Perspectives* 7: 1–15.
- [15] Wanvik PO (2009) Effects of road lighting: An analysis based on Dutch accident statistics 1987–2006. *Accident Analysis & Prevention* 41: 123–128.
- [16] Stevens RG (2009) Light at night, circadian disruption and breast cancer: Assessment of existing evidence. *Int J Epidemiol* 38(4): 963–970.
- [17] Haim A, Yukler A, Harel O, Schwimmer H, Fares F (2010) Effects of chronobiology on prostate cancer cells growth in vivo. *Sleep Science* 3(1): 32–35.
- [18] Fonken LK, Workman JL, Walton JC, Weil ZM, Morris JS, et al. (2010) Light at night increases body mass by shifting the time of food intake. *Proc Natl Acad Sci U S A* 107(43): 18664–18669.
- [19] Aubé M, Franchomme-Fossé L, Robert-Staehler P, Houle V (2005) Light pollution modelling and detection in a heterogeneous environment: toward a night time aerosol optical depth retrieval method. *Proceedings of SPIE 2005 – Volume 5890*, San Diego, California, USA.
- [20] Kocifaj M (2007) Light-pollution model for cloudy and cloudless night skies with ground-based light sources. *Appl Opt* 46: 3013–3022.
- [21] Luginbuhl CB, Duriscoe DM, Moore CW, Richman A, Lockwood GW, Davis, DR (2009) From the ground up II: Sky glow and near-ground artificial light propagation in Flagstaff, Arizona. *Publ astron soc pac* 121: 204–212.
- [22] Cinzano P, Falchi F (2012) The propagation of light pollution in the atmosphere, *MNRAS* 427:3337–3357.
- [23] Aubé M (2007) Light pollution modelling and detection in a heterogeneous environment. In: *Proceedings of Starlight 2007 Conference*, La Palma, Spain.

- [24] Holben B N, Tanré D, Smirnov A, Eck T F, Slutsker I, Abuhassan N, Newcomb W W, Schafer J S, Chatenet B, Lavenu F, Kaufman Y J, Castle J Vande, Setzer A, Markham B, Clark D, Frouin R, Halthore R, Karneli A, O'Neill N T, Pietras C, Pinker R T, Voss K, Zibordi G (2001) An emerging ground-based aerosol climatology: Aerosol optical depth from AERONET, Journal of Geophysical Research, Volume 106, Issue D11, p. 12067–12098.
- [25] Baugh K, Chi Hsu F, Elvidge C, Zhizhin (2013) M Nighttime Lights Compositing Using the VIIRS Day-Night-Band: Preliminary Results, Proceedings of the Asia-Pacific Advanced Network, v. 35, p. 70-86.
- [26] Vermote E F, Vermeulen A. Atmospheric correction algorithm: Spectral reflectances (MOD09), ATBD version 4.0., NASA contract NAS5-96062, 1999:
http://mod09val.ltdri.org/publications/atbd_mod09.pdf Accessed 2014 January 11.
- [27] Farr T, Rosen PA, Caro E, Crippen R, Duren R, Hensley S, Kobrick M, Paller M, Rodriguez E, Roth L, Seal D, Shaffer S, Shimada J, Umland J, Werner M, Oskin M, Burbank D, Alsdorf D. The Shuttle Radar Topography Mission, Reviews of geophysics. 2007; 45:33p.
- [28] Berry, R. 1976, J. Roy. Astron. Soc. Canada, 70, 97.
- [29] NASA Jet Propulsion Laboratory, Shuttle Radar Topography Mission (SRTM). <http://www2.jpl.nasa.gov/srtm/>

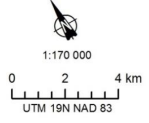
Appendix

Appendix 1 Study Areas and Sky Quality Measurement Locations and Sensitive Receptor Locations Maps



Legend

Sky Quality Measurement Sites	Infrastructure and Mining Components	Road
Regional Study Area	Existing Mined-out Pit	Howse Mining Area (approximative)
Local Study Area	Existing Waste Dump	Main Processing Plant Area
Border	Main Access Road	Railway



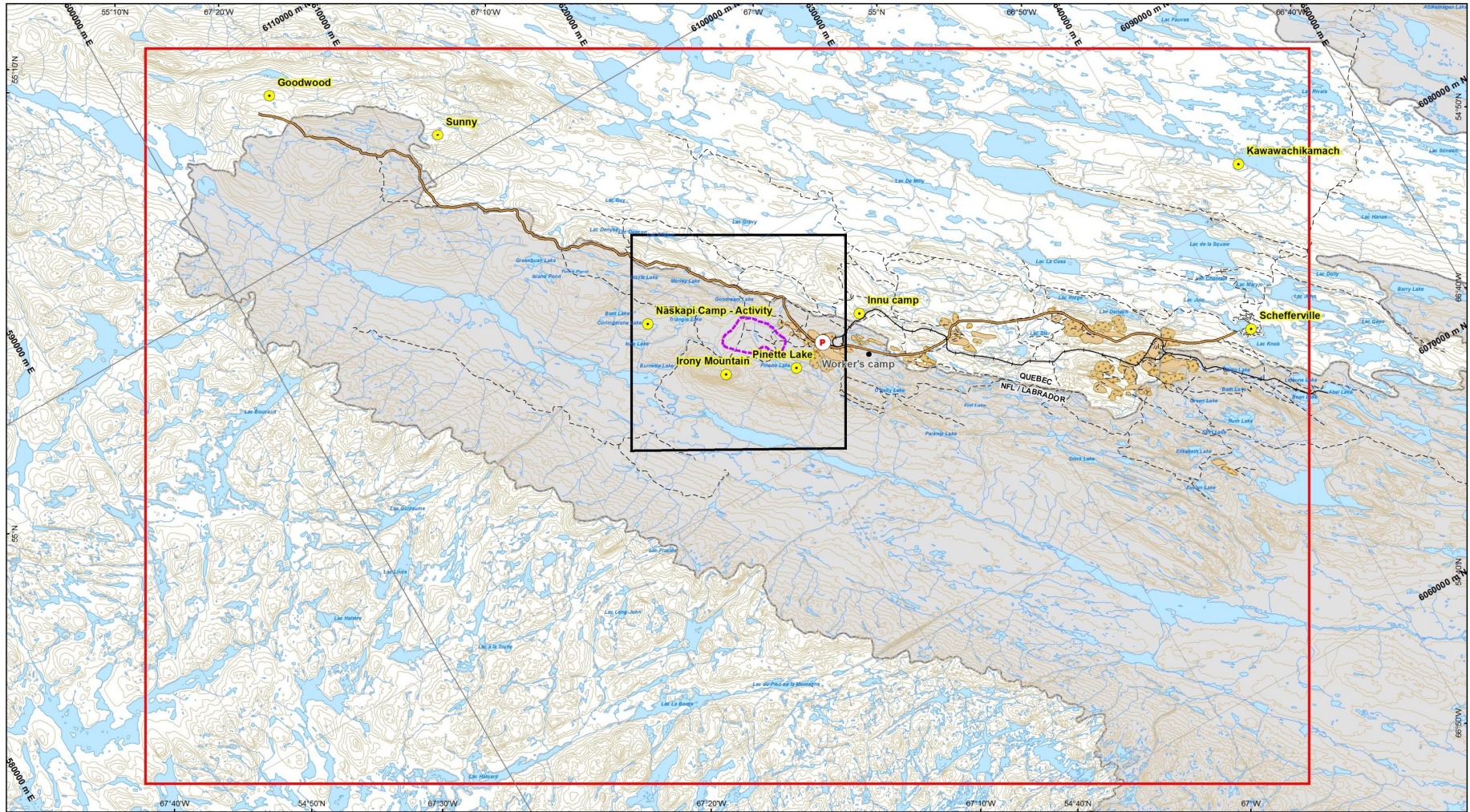
SOURCES:
 NTDB, 1:50,000, edition 3.1
 Gov. of NL and Gov. of Qc, Border
 NML, Mining sites and roads
 GH, Hydrology update, 2008

DSO Howse Project EIS

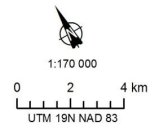
Study Areas and Ambient Light Measurement Sites

January 2015 MAP 1





- | | | |
|--|---|-----------------------------------|
| Sky Radiance Receptors used in modelling | Infrastructure and Mining Components | Road |
| Regional Study Area | Existing Mined-out Pit | Howse Mining Area (approximative) |
| Local Study Area | Existing Waste Dump | Main Processing Plant Area |
| Border | Main Access Road | Railway |



SOURCES:
 NTDB, 1:50,000, edition 3.1
 Gov. of NL and Gov. of Qc, Border
 NML, Mining sites and roads
 GH, Hydrology update, 2008

DSO Howse Project EIS

Study Areas and Ambient Light Modeled Receptors

January 2015

MAP 2



Appendix

Appendix 2: In-situ measurement datasheets, SQM-LU-DL data output and pictures

UNIHDRON SQM-LU-DL MEASUREMENT DATASHEET

Ambient light - TSMC

* Before measurement, program the Sky Quality Meter (SQM). See back of page.

** Before measurement, plan for acceptable time and weather conditions. See back of page.

GPS Garmin Smartphone app

Site name	KAWAWA - CENTER	Lat.	N 54° 51' 38.6"	N 54° 51.6417"
Date	26/NOV/14	Long.	W 066° 45' 40.3"	W 066° 45.6725'
Observer name	M. Lewis / D. Lalonde	Elevation	495m	487m
Timing		Describe Sky conditions (clouds, humidity, etc...)		
End Twilight (HH:MIN)	15:53	Clear sky 100% Very light wind * Snowmobile passed by @ 20:42		
Begin Twilight - following day (HH:MIN)	6:37			
Moonset (HH:MIN)	19:54			
Next moonrise - following day (HH:MIN)	11:10			
New moon date (DD-MM-YR)	22-11-14	Describe surroundings (% snow cover, trees, buildings, etc...)		
Outside Temperature (°C)	-14°C	Surrounded by homes at 250m away 		
SQM placed in Outdoor housing (Y/N)?	N			
SQM data logging frequency (sec or min)	10 sec			

PROCEDURE:

1. No artificial light directly on lens (lens reads a 20° wide cone)
2. No aircraft passing close to the zenith
3. Avoid using the SQM near lights like streetlights and in areas that are shaded by trees or buildings. A rule of thumb for the SQM is to be as far from the object as it is high. For streetlights, stand at least 7.5 meters (or 25 feet) away. Keep away from objects that can reflect light
4. Point the SQM directly overhead (at the zenith). The meter should be held above head level so that shadows or reflections from your body do not interfere with the reading. Keep it steady.
5. The meter is somewhat temperature dependent. Leave the meter outside for at least 5 minutes to reach ambient temperature before taking any measurements.
6. Clean lens (from SQM and outdoor housing if used) with a soft cloth. Ensure no condensation on lense.

MEASUREMENT:

Connect the battery pack when ready to measure (This turns on the SQM)	✓
For short term measurement, take readings for about 5 minutes per site	✓
Start time (HH:MIN)	≈ 20:40
End time (HH:MIN)	≈ 20:46
Disconnect battery pack when finished (This turns off the SQM)	✓

NOTES:

INSTRUCTIONS

*** Before measurement, program the Sky Quality Meter (SQM).**

- 1- Program the SQM using the Unihedron Device Manager software
- 2- Connect the SQM and click Find to ensure the SQM has been detected
- 3- Go to the "Data Logging" tab
- 4- Click on "Settings" button under Device Clock. Ensure SQM and computer times are synchronized.
- 5- If data stored in the SQM have already been saved, you can "Erase all", this will free up memory.
- 6- For short term measurements, set "Every x seconds (always on)" at 10 s.
- 7- For long term measurements, set "Every x minutes (power save mode)" at 5 m.

Note: There is no display on the SQM, consequently, you must ensure the device is correctly programmed, before any measurement

**** Before measurement, plan for acceptable time and weather conditions.**

1. Measurements should be taken on clear nights
2. Moon is < ¼ full
3. Moon is NOT up
4. 1.5 hours after end of civil twilight (<http://www.sunrisesunset.com/Canada/Quebec/Schefferville.asp>)
5. 1.5 hours before beginning of civil twilight
6. No aurora borealis

Example : For measurement on November 25th, 2014.

End Twilight is 15:54 + 1.5 hour = 17:23 Begin Twilight (following day) is 6:35 – 1.5 hour = 5:05 Moonset is 18:40 Next moonrise (following day) is 10:35	Measurements can be taken: From: November 25 th at 18:40 To: November 26 th at 5:05 New moon date: Nov. 22 nd
--	---

November 2014

Schefferville, Québec, Canada

Latitude: Longitude: 54 48 0" N, 66 48 6" W [Time zone](#): -5:00 (Eastern) [DST observance](#): North America

Sunday	Monday	Tuesday	Wednesday	Thursday	Friday	Saturday
						1 Tw: 6:51 Sunrise: 7:29 Sunset: 16:52 Tw: 17:31 Moonrise: 14:35 Moonset: 0:23 Day length: 9h 23m
2 DST Ends	3	4	5	6	7	8
Tw: 5:53 Sunrise: 6:31 Sunset: 15:50 Tw: 16:29 Moonrise: 14:01 Moonset: 0:43 Day length: 9h 19m	Tw: 5:55 Sunrise: 6:33 Sunset: 15:48 Tw: 16:27 Moonrise: 14:26 Moonset: 2:03 Day length: 9h 15m	Tw: 5:57 Sunrise: 6:35 Sunset: 15:46 Tw: 16:25 Moonrise: 14:52 Moonset: 3:23 Day length: 9h 11m	Tw: 5:59 Sunrise: 6:37 Sunset: 15:44 Tw: 16:23 Moonrise: 15:19 Moonset: 4:43 Day length: 9h 7m	Tw: 6:01 Sunrise: 6:40 Sunset: 15:42 Tw: 16:21 Moonrise: 15:50 Moonset: 6:01 Full Moon: 17:24 Day length: 9h 3m	Tw: 6:02 Sunrise: 6:42 Sunset: 15:40 Tw: 16:19 Moonrise: 16:26 Moonset: 7:16 Day length: 8h 59m	Tw: 6:04 Sunrise: 6:44 Sunset: 15:38 Tw: 16:18 Moonrise: 17:08 Moonset: 8:24 Day length: 8h 55m
9	10	11	12	13	14	15
Tw: 6:06 Sunrise: 6:46 Sunset: 15:37 Tw: 16:16 Moonrise: 17:57 Moonset: 9:25 Day length: 8h 51m	Tw: 6:08 Sunrise: 6:48 Sunset: 15:35 Tw: 16:14 Moonrise: 18:51 Moonset: 10:16 Day length: 8h 47m	Tw: 6:10 Sunrise: 6:50 Sunset: 15:33 Tw: 16:13 Moonrise: 19:51 Moonset: 10:58 Day length: 8h 43m	Tw: 6:12 Sunrise: 6:52 Sunset: 15:31 Tw: 16:11 Moonrise: 20:53 Moonset: 11:32 Day length: 8h 40m	Tw: 6:13 Sunrise: 6:54 Sunset: 15:29 Tw: 16:10 Moonrise: 21:57 Moonset: 12:01 Day length: 8h 36m	Tw: 6:15 Sunrise: 6:55 Sunset: 15:28 Tw: 16:08 Moonrise: 23:01 Moonset: 12:25 Last Qtr: 10:17 Day length: 8h 32m	Tw: 6:17 Sunrise: 6:57 Sunset: 15:26 Tw: 16:07 Moonrise: none Moonset: 12:47 Day length: 8h 29m
16	17	18	19	20	21	22
Tw: 6:19 Sunrise: 6:59 Sunset: 15:24 Tw: 16:05 Moonrise: 0:06 Moonset: 13:08 Day length: 8h 25m	Tw: 6:20 Sunrise: 7:01 Sunset: 15:23 Tw: 16:04 Moonrise: 1:12 Moonset: 13:28 Day length: 8h 22m	Tw: 6:22 Sunrise: 7:03 Sunset: 15:21 Tw: 16:02 Moonrise: 2:19 Moonset: 13:49 Day length: 8h 18m	Tw: 6:24 Sunrise: 7:05 Sunset: 15:20 Tw: 16:01 Moonrise: 3:28 Moonset: 14:12 Day length: 8h 15m	Tw: 6:26 Sunrise: 7:07 Sunset: 15:18 Tw: 16:00 Moonrise: 4:38 Moonset: 14:38 Day length: 8h 11m	Tw: 6:27 Sunrise: 7:09 Sunset: 15:17 Tw: 15:59 Moonrise: 5:49 Moonset: 15:09 Day length: 8h 8m	Tw: 6:29 Sunrise: 7:11 Sunset: 15:16 Tw: 15:57 Moonrise: 6:58 Moonset: 15:48 New Moon: 7:33 Day length: 8h 5m
23	24	25	26	27	28	29
Tw: 6:31 Sunrise: 7:13 Sunset: 15:14 Tw: 15:56 Moonrise: 8:04 Moonset: 16:35 Day length: 8h 2m	Tw: 6:32 Sunrise: 7:14 Sunset: 15:13 Tw: 15:55 Moonrise: 9:03 Moonset: 17:33 Day length: 7h 59m	Tw: 6:34 Sunrise: 7:16 Sunset: 15:12 Tw: 15:54 Moonrise: 9:53 Moonset: 18:40 Day length: 7h 56m	Tw: 6:35 Sunrise: 7:18 Sunset: 15:11 Tw: 15:53 Moonrise: 10:35 Moonset: 19:54 Day length: 7h 53m	Tw: 6:37 Sunrise: 7:20 Sunset: 15:10 Tw: 15:52 Moonrise: 11:10 Moonset: 21:12 Day length: 7h 50m	Tw: 6:39 Sunrise: 7:21 Sunset: 15:09 Tw: 15:51 Moonrise: 11:40 Moonset: 22:31 Day length: 7h 47m	Tw: 6:40 Sunrise: 7:23 Sunset: 15:08 Tw: 15:51 Moonrise: 12:07 Moonset: 23:50 First Qtr: 5:07 Day length: 7h 44m

UNIHDRON SQM-LU-DL MEASUREMENT DATASHEET

Ambient light - TSMC

* Before measurement, program the Sky Quality Meter (SQM). See back of page.

** Before measurement, plan for acceptable time and weather conditions. See back of page.

GPS Garmin

Smartphone app

Site name	KAWAWA - OUT OF TOWN	Lat.	N 54° 49' 07.1"	N 54° 49.1194'
Date	26 / NOV / 14	Long.	W 066° 45' 05.5"	W 066° 45.0898'
Observer name	M. Lewis / D. Lalonde	Elevation	594m	600m
Timing		Describe Sky conditions (clouds, humidity, etc...)		
End Twilight (HH:MIN)	15:53	Clear Sky - 100% Bright stars; almost see milky way Light wind.		
Begin Twilight - following day (HH:MIN)	6:37			
Moonset (HH:MIN)	19:54			
Next moonrise - following day (HH:MIN)	11:10			
New moon date (DD-MM-YR)	22-11-14	Describe surroundings (% snow cover, trees, buildings, etc...)		
Outside Temperature (°C)	-15°C	Corner of road 100% snow cover 2100 ft from trees 1 car + 1 snowmobile passed by		
SQM placed in Outdoor housing (Y/N)?	N			
SQM data logging frequency (sec or min)	10 sec			

PROCEDURE:

1. No artificial light directly on lens (lens reads a 20° wide cone)
2. No aircraft passing close to the zenith
3. Avoid using the SQM near lights like streetlights and in areas that are shaded by trees or buildings. A rule of thumb for the SQM is to be as far from the object as it is high. For streetlights, stand at least 7.5 meters (or 25 feet) away. Keep away from objects that can reflect light
4. Point the SQM directly overhead (at the zenith). The meter should be held above head level so that shadows or reflections from your body do not interfere with the reading. Keep it steady.
5. The meter is somewhat temperature dependent. Leave the meter outside for at least 5 minutes to reach ambient temperature before taking any measurements.
6. Clean lens (from SQM and outdoor housing if used) with a soft cloth. Ensure no condensation on lense.

MEASUREMENT:

Connect the battery pack when ready to measure (This turns on the SQM)	✓
For short term measurement, take readings for about 5 minutes per site	✓
Start time (HH:MIN)	≈ 21:05
End time (HH:MIN)	≈ 21:11
Disconnect battery pack when finished (This turns off the SQM)	✓

NOTES:

INSTRUCTIONS

* **Before measurement, program the Sky Quality Meter (SQM).**

- 1- Program the SQM using the Unihedron Device Manager software
- 2- Connect the SQM and click Find to ensure the SQM has been detected
- 3- Go to the "Data Logging" tab
- 4- Click on "Settings" button under Device Clock. Ensure SQM and computer times are synchronized.
- 5- If data stored in the SQM have already been saved, you can "Erase all", this will free up memory.
- 6- For short term measurements, set "Every x seconds (always on)" at 10 s.
- 7- For long term measurements, set "Every x minutes (power save mode)" at 5 m.

Note: There is no display on the SQM, consequently, you must ensure the device is correctly programmed, before any measurement

** **Before measurement, plan for acceptable time and weather conditions.**

1. Measurements should be taken on clear nights
2. Moon is < ¼ full
3. Moon is NOT up
4. 1.5 hours after end of civil twilight (<http://www.sunrisesunset.com/Canada/Quebec/Schefferville.asp>)
5. 1.5 hours before beginning of civil twilight
6. No aurora borealis

Example : For measurement on November 25th, 2014.

End Twilight is 15:54 + 1.5 hour = 17:23 Begin Twilight (following day) is 6:35 – 1.5 hour = 5:05 Moonset is 18:40 Next moonrise (following day) is 10:35	Measurements can be taken: From: November 25 th at 18:40 To: November 26 th at 5:05 New moon date: Nov. 22 nd
--	---

November 2014

Schefferville, Québec, Canada

Latitude, Longitude: 54 48 0' N, 66 48 6' W Time zone: -5:00 (Eastern) DST observance: North America

Sunday	Monday	Tuesday	Wednesday	Thursday	Friday	Saturday
						1 Tw: 6 51 Sunrise: 7.29 Sunset: 16.52 Tw: 17.31 Moonrise: 14.35 Moonset: 0.23 Day length: 9h 23m
2 DST Ends Tw: 5.53 Sunrise: 6.31 Sunset: 15.50 Tw: 16.29 Moonrise: 14.01 Moonset: 0.43 Day length: 9h 19m	3 Tw: 5.55 Sunrise: 6.33 Sunset: 15.48 Tw: 16.27 Moonrise: 14.26 Moonset: 2.03 Day length: 9h 15m	4 Tw: 5.57 Sunrise: 6.35 Sunset: 15.46 Tw: 16.25 Moonrise: 14.52 Moonset: 3.23 Day length: 9h 11m	5 Tw: 5.59 Sunrise: 6.37 Sunset: 15.44 Tw: 16.23 Moonrise: 15.19 Moonset: 4.43 Day length: 9h 7m	6 Tw: 6.01 Sunrise: 6.40 Sunset: 15.42 Tw: 16.21 Moonrise: 15.50 Moonset: 6.01 Full Moon: 17.24 Day length: 9h 3m	7 Tw: 6.02 Sunrise: 6.42 Sunset: 15.40 Tw: 16.19 Moonrise: 16.26 Moonset: 7.16 Day length: 8h 59m	8 Tw: 6.04 Sunrise: 6.44 Sunset: 15.38 Tw: 16.18 Moonrise: 17.08 Moonset: 8.24 Day length: 8h 55m
9 Tw: 6.06 Sunrise: 6.46 Sunset: 15.37 Tw: 16.16 Moonrise: 17.57 Moonset: 9.25 Day length: 8h 51m	10 Tw: 6.08 Sunrise: 6.48 Sunset: 15.35 Tw: 16.14 Moonrise: 18.51 Moonset: 10.16 Day length: 8h 47m	11 Tw: 6.10 Sunrise: 6.50 Sunset: 15.33 Tw: 16.13 Moonrise: 19.51 Moonset: 10.58 Day length: 8h 43m	12 Tw: 6.12 Sunrise: 6.52 Sunset: 15.31 Tw: 16.11 Moonrise: 20.53 Moonset: 11.32 Day length: 8h 40m	13 Tw: 6.13 Sunrise: 6.54 Sunset: 15.29 Tw: 16.10 Moonrise: 21.57 Moonset: 12.01 Day length: 8h 36m	14 Tw: 6.15 Sunrise: 6.55 Sunset: 15.28 Tw: 16.08 Moonrise: 23.01 Moonset: 12.25 Last Qtr: 10.17 Day length: 8h 32m	15 Tw: 6.17 Sunrise: 6.57 Sunset: 15.27 Tw: 16.07 Moonrise: none Moonset: 12.47 Day length: 8h 29m
16 Tw: 6.19 Sunrise: 6.59 Sunset: 15.24 Tw: 16.05 Moonrise: 0.06 Moonset: 13.08 Day length: 8h 25m	17 Tw: 6.20 Sunrise: 7.01 Sunset: 15.23 Tw: 16.04 Moonrise: 1.12 Moonset: 13.28 Day length: 8h 22m	18 Tw: 6.22 Sunrise: 7.03 Sunset: 15.21 Tw: 16.02 Moonrise: 2.19 Moonset: 13.49 Day length: 8h 18m	19 Tw: 6.24 Sunrise: 7.05 Sunset: 15.20 Tw: 16.01 Moonrise: 3.28 Moonset: 14.12 Day length: 8h 15m	20 Tw: 6.26 Sunrise: 7.07 Sunset: 15.19 Tw: 16.00 Moonrise: 4.38 Moonset: 14.38 Day length: 8h 11m	21 Tw: 6.27 Sunrise: 7.09 Sunset: 15.17 Tw: 15.59 Moonrise: 5.49 Moonset: 15.09 Day length: 8h 8m	22 Tw: 6.29 Sunrise: 7.11 Sunset: 15.16 Tw: 15.57 Moonrise: 6.58 Moonset: 15.48 New Moon: 7.33 Day length: 8h 5m
23 Tw: 6.31 Sunrise: 7.13 Sunset: 15.14 Tw: 15.56 Moonrise: 8.04 Moonset: 16.35 Day length: 8h 2m	24 Tw: 6.32 Sunrise: 7.14 Sunset: 15.13 Tw: 15.55 Moonrise: 9.03 Moonset: 17.33 Day length: 7h 59m	25 Tw: 6.34 Sunrise: 7.16 Sunset: 15.12 Tw: 15.54 Moonrise: 9.53 Moonset: 18.40 Day length: 7h 56m	26 Tw: 6.35 Sunrise: 7.18 Sunset: 15.11 Tw: 15.53 Moonrise: 10.35 Moonset: 19.54 Day length: 7h 53m	27 Tw: 6.37 Sunrise: 7.20 Sunset: 15.10 Tw: 15.52 Moonrise: 11.10 Moonset: 21.12 Day length: 7h 50m	28 Tw: 6.39 Sunrise: 7.21 Sunset: 15.09 Tw: 15.51 Moonrise: 11.40 Moonset: 22.31 Day length: 7h 47m	29 Tw: 6.40 Sunrise: 7.23 Sunset: 15.08 Tw: 15.51 Moonrise: 12.07 Moonset: 23.50 First Qtr: 5.07 Day length: 7h 44m

UNIHDRON SQM-LU-DL MEASUREMENT DATASHEET

Ambient light - TSMC

* Before measurement, program the Sky Quality Meter (SQM). See back of page.

** Before measurement, plan for acceptable time and weather conditions. See back of page.

GPS Garmin Smart phone app

Site name	SCHEFFERVILLE - CENTER	Lat.	N 54° 48' 12.4"	N 54° 48.2098'
Date	26 / Nov / 14	Long.	W 066° 48' 41.8"	W 066° 48.7035'
Observer name	M. Lewis / D. Lalonde	Elevation	514m	526m
Timing		Describe Sky conditions (clouds, humidity, etc...)		
End Twilight (HH:MIN)	15:53	100% clear sky		
Begin Twilight - following day (HH:MIN)	6:37			
Moonset (HH:MIN)	19:54			
Next moonrise - following day (HH:MIN)	11:10			
New moon date (DD-MM-YR)	22-11-14	Describe surroundings (% snow cover, trees, buildings, etc...)		
Outside Temperature (°C)	-15°C	Snow cover 100% In baseball park		
SQM placed in Outdoor housing (Y/N)?	N			
SQM data logging frequency (sec or min)	10sec			

PROCEDURE:

1. No artificial light directly on lens (lens reads a 20° wide cone)
2. No aircraft passing close to the zenith
3. Avoid using the SQM near lights like streetlights and in areas that are shaded by trees or buildings. A rule of thumb for the SQM is to be as far from the object as it is high. For streetlights, stand at least 7.5 meters (or 25 feet) away. Keep away from objects that can reflect light
4. Point the SQM directly overhead (at the zenith). The meter should be held above head level so that shadows or reflections from your body do not interfere with the reading. Keep it steady.
5. The meter is somewhat temperature dependent. Leave the meter outside for at least 5 minutes to reach ambient temperature before taking any measurements.
6. Clean lens (from SQM and outdoor housing if used) with a soft cloth. Ensure no condensation on lense.

MEASUREMENT:

Connect the battery pack when ready to measure (This turns on the SQM)	✓
For short term measurement, take readings for about 5 minutes per site	✓
Start time (HH:MIN)	≈ 21:30
End time (HH:MIN)	≈ 21:36
Disconnect battery pack when finished (This turns off the SQM)	✓

NOTES:

INSTRUCTIONS

* **Before measurement, program the Sky Quality Meter (SQM).**

- 1- Program the SQM using the Unihedron Device Manager software
- 2- Connect the SQM and click Find to ensure the SQM has been detected
- 3- Go to the "Data Logging" tab
- 4- Click on "Settings" button under Device Clock. Ensure SQM and computer times are synchronized.
- 5- If data stored in the SQM have already been saved, you can "Erase all", this will free up memory.
- 6- For short term measurements, set "Every x seconds (always on)" at 10 s.
- 7- For long term measurements, set "Every x minutes (power save mode)" at 5 m.

Note: There is no display on the SQM, consequently, you must ensure the device is correctly programmed, before any measurement

** **Before measurement, plan for acceptable time and weather conditions.**

1. Measurements should be taken on clear nights
2. Moon is < ¼ full
3. Moon is NOT up
4. 1.5 hours after end of civil twilight (<http://www.sunrisesunset.com/Canada/Quebec/Schefferville.asp>)
5. 1.5 hours before beginning of civil twilight
6. No aurora borealis

Example : For measurement on November 25th, 2014.

End Twilight is 15:54 + 1.5 hour = 17:23 Begin Twilight (following day) is 6:35 – 1.5 hour = 5:05 Moonset is 18:40 Next moonrise (following day) is 10:35	Measurements can be taken: From: November 25 th at 18:40 To: November 26 th at 5:05 New moon date: Nov. 22 nd
--	---

November 2014

Schefferville, Québec, Canada

Latitude, Longitude : 54 48 0' N, 66 48 6' W Time zone : -5:00 (Eastern) DST observance : North America

Sunday	Monday	Tuesday	Wednesday	Thursday	Friday	Saturday
						1 Tw: 6:51 Sunrise: 7:29 Sunset: 16:52 Tw: 17:31 Moonrise: 14:35 Moonset: 0:23 Day length: 9h 23m
2 DST Ends Tw: 5:53 Sunrise: 6:31 Sunset: 15:50 Tw: 16:29 Moonrise: 14:01 Moonset: 0:43 Day length: 9h 19m	3 Tw: 5:55 Sunrise: 6:33 Sunset: 15:48 Tw: 16:27 Moonrise: 14:26 Moonset: 2:03 Day length: 9h 15m	4 Tw: 5:57 Sunrise: 6:35 Sunset: 15:46 Tw: 16:25 Moonrise: 14:52 Moonset: 3:23 Day length: 9h 11m	5 Tw: 5:59 Sunrise: 6:37 Sunset: 15:44 Tw: 16:23 Moonrise: 15:19 Moonset: 4:43 Day length: 9h 7m	6 Tw: 6:01 Sunrise: 6:40 Sunset: 15:42 Tw: 16:21 Moonrise: 15:50 Moonset: 6:01 Full Moon: 17:24 Day length: 9h 3m	7 Tw: 6:02 Sunrise: 6:42 Sunset: 15:40 Tw: 16:19 Moonrise: 16:26 Moonset: 7:16 Day length: 8h 59m	8 Tw: 6:04 Sunrise: 6:44 Sunset: 15:38 Tw: 16:18 Moonrise: 17:08 Moonset: 8:24 Day length: 8h 55m
9 Tw: 6:06 Sunrise: 6:46 Sunset: 15:37 Tw: 16:16 Moonrise: 17:57 Moonset: 9:25 Day length: 8h 51m	10 Tw: 6:08 Sunrise: 6:48 Sunset: 15:35 Tw: 16:14 Moonrise: 18:51 Moonset: 10:16 Day length: 8h 47m	11 Tw: 6:10 Sunrise: 6:50 Sunset: 15:33 Tw: 16:13 Moonrise: 19:51 Moonset: 10:58 Day length: 8h 43m	12 Tw: 6:12 Sunrise: 6:52 Sunset: 15:31 Tw: 16:11 Moonrise: 20:53 Moonset: 11:32 Day length: 8h 40m	13 Tw: 6:13 Sunrise: 6:54 Sunset: 15:29 Tw: 16:10 Moonrise: 21:57 Moonset: 12:01 Day length: 8h 36m	14 Tw: 6:15 Sunrise: 6:55 Sunset: 15:28 Tw: 16:08 Moonrise: 23:01 Moonset: 12:25 Last Qtr: 10:17 Day length: 8h 32m	15 Tw: 6:17 Sunrise: 6:57 Sunset: 15:26 Tw: 16:07 Moonrise: none Moonset: 12:47 Day length: 8h 29m
16 Tw: 6:19 Sunrise: 6:59 Sunset: 15:24 Tw: 16:05 Moonrise: 0:06 Moonset: 13:08 Day length: 8h 25m	17 Tw: 6:20 Sunrise: 7:01 Sunset: 15:23 Tw: 16:04 Moonrise: 1:12 Moonset: 13:28 Day length: 8h 22m	18 Tw: 6:22 Sunrise: 7:03 Sunset: 15:21 Tw: 16:02 Moonrise: 2:19 Moonset: 13:49 Day length: 8h 18m	19 Tw: 6:24 Sunrise: 7:05 Sunset: 15:20 Tw: 16:01 Moonrise: 3:28 Moonset: 14:12 Day length: 8h 15m	20 Tw: 6:26 Sunrise: 7:07 Sunset: 15:18 Tw: 16:00 Moonrise: 4:38 Moonset: 14:38 Day length: 8h 11m	21 Tw: 6:27 Sunrise: 7:09 Sunset: 15:17 Tw: 15:59 Moonrise: 5:49 Moonset: 15:09 Day length: 8h 8m	22 Tw: 6:29 Sunrise: 7:11 Sunset: 15:16 Tw: 15:57 Moonrise: 6:58 Moonset: 15:48 New Moon: 7:33 Day length: 8h 5m
23 Tw: 6:31 Sunrise: 7:13 Sunset: 15:14 Tw: 15:56 Moonrise: 8:04 Moonset: 16:35 Day length: 8h 2m	24 Tw: 6:32 Sunrise: 7:14 Sunset: 15:13 Tw: 15:55 Moonrise: 9:03 Moonset: 17:33 Day length: 7h 59m	25 Tw: 6:34 Sunrise: 7:16 Sunset: 15:12 Tw: 15:54 Moonrise: 9:53 Moonset: 18:40 Day length: 7h 56m	26 Tw: 6:35 Sunrise: 7:18 Sunset: 15:11 Tw: 15:53 Moonrise: 10:35 Moonset: 19:54 Day length: 7h 53m	27 Tw: 6:37 Sunrise: 7:20 Sunset: 15:10 Tw: 15:52 Moonrise: 11:10 Moonset: 21:12 Day length: 7h 50m	28 Tw: 6:39 Sunrise: 7:21 Sunset: 15:09 Tw: 15:51 Moonrise: 11:40 Moonset: 22:31 Day length: 7h 47m	29 Tw: 6:40 Sunrise: 7:23 Sunset: 15:08 Tw: 15:51 Moonrise: 12:07 Moonset: 23:50 First Qtr: 5:07 Day length: 7h 44m

UNIHDRON SQM-LU-DL MEASUREMENT DATASHEET

Ambient light - TSMC

* Before measurement, program the Sky Quality Meter (SQM). See back of page.

** Before measurement, plan for acceptable time and weather conditions. See back of page.

Site name	SCHEFFERVILLE - ^{OUT OF} TOWN	Lat.	N 54°48'20.5"	N 54°48.3448'
Date	26/NOV/14	Long.	W 066°50'08.8"	W 066°50.1434'
Observer name	M. Lewis / D. Lalonde	Elevation	532m	531m
Timing		Describe Sky conditions (clouds, humidity, etc...)		
End Twilight (HH:MIN)		Clear sky 100% Light wind		
Begin Twilight - following day (HH:MIN)				
Moonset (HH:MIN)				
Next moonrise - following day (HH:MIN)				
New moon date (DD-MM-YR)				
		Describe surroundings (% snow cover, trees, buildings, etc...)		
Outside Temperature (°C)		100% snow cover In field besides road No trees / no building		
SQM placed in Outdoor housing (Y/N)?				
SQM data logging frequency (sec or min)				

PROCEDURE:

1. No artificial light directly on lens (lens reads a 20° wide cone)
2. No aircraft passing close to the zenith
3. Avoid using the SQM near lights like streetlights and in areas that are shaded by trees or buildings. A rule of thumb for the SQM is to be as far from the object as it is high. For streetlights, stand at least 7.5 meters (or 25 feet) away. Keep away from objects that can reflect light
4. Point the SQM directly overhead (at the zenith). The meter should be held above head level so that shadows or reflections from your body do not interfere with the reading. Keep it steady.
5. The meter is somewhat temperature dependent. Leave the meter outside for at least 5 minutes to reach ambient temperature before taking any measurements.
6. Clean lens (from SQM and outdoor housing if used) with a soft cloth. Ensure no condensation on lense.

MEASUREMENT:

Connect the battery pack when ready to measure (This turns on the SQM)	✓
For short term measurement, take readings for about 5 minutes per site	✓
Start time (HH:MIN)	21:51
End time (HH:MIN)	21:56
Disconnect battery pack when finished (This turns off the SQM)	✓

NOTES:

INSTRUCTIONS

*** Before measurement, program the Sky Quality Meter (SQM).**

- 1- Program the SQM using the Unihedron Device Manager software
- 2- Connect the SQM and click Find to ensure the SQM has been detected
- 3- Go to the "Data Logging" tab
- 4- Click on "Settings" button under Device Clock. Ensure SQM and computer times are synchronized.
- 5- If data stored in the SQM have already been saved, you can "Erase all", this will free up memory.
- 6- For short term measurements, set "Every x seconds (always on)" at 10 s.
- 7- For long term measurements, set "Every x minutes (power save mode)" at 5 m.

Note: There is no display on the SQM, consequently, you must ensure the device is correctly programmed, before any measurement

**** Before measurement, plan for acceptable time and weather conditions.**

1. Measurements should be taken on clear nights
2. Moon is < ¼ full
3. Moon is NOT up
4. 1.5 hours after end of civil twilight (<http://www.sunrisesunset.com/Canada/Quebec/Schefferville.asp>)
5. 1.5 hours before beginning of civil twilight
6. No aurora borealis

Example : For measurement on November 25th, 2014.

End Twilight is 15:54 + 1.5 hour = 17:23 Begin Twilight (following day) is 6:35 – 1.5 hour = 5:05 Moonset is 18:40 Next moonrise (following day) is 10:35	Measurements can be taken: From: November 25 th at 18:40 To: November 26 th at 5:05 New moon date: Nov. 22 nd
--	---

November 2014

Schefferville, Québec, Canada

Latitude, Longitude: 54 48 0' N, 66 48 6' W Time zone: -5:00 (Eastern) DST observance: North America

Sunday	Monday	Tuesday	Wednesday	Thursday	Friday	Saturday
						1 Tw: 6:51 Sunrise: 7:29 Sunset: 16:52 Tw: 17:31 Moonrise: 14:35 Moonset: 0:23 Day length: 9h 23m
2 DST Ends	3	4	5	6	7	8
Tw: 5:53 Sunrise: 6:31 Sunset: 15:50 Tw: 16:29 Moonrise: 14:01 Moonset: 0:43 Day length: 9h 19m	Tw: 5:55 Sunrise: 6:33 Sunset: 15:48 Tw: 16:27 Moonrise: 14:26 Moonset: 2:03 Day length: 9h 15m	Tw: 5:57 Sunrise: 6:35 Sunset: 15:46 Tw: 16:25 Moonrise: 14:52 Moonset: 3:23 Day length: 9h 11m	Tw: 5:59 Sunrise: 6:37 Sunset: 15:44 Tw: 16:23 Moonrise: 15:19 Moonset: 4:43 Day length: 9h 7m	Tw: 6:01 Sunrise: 6:40 Sunset: 15:42 Tw: 16:21 Moonrise: 15:50 Moonset: 6:01 Full Moon: 17:24 Day length: 9h 3m	Tw: 6:02 Sunrise: 6:42 Sunset: 15:40 Tw: 16:19 Moonrise: 16:26 Moonset: 7:16 Day length: 8h 59m	Tw: 6:04 Sunrise: 6:44 Sunset: 15:38 Tw: 16:18 Moonrise: 17:08 Moonset: 8:24 Day length: 8h 55m
9	10	11	12	13	14	15
Tw: 6:06 Sunrise: 6:46 Sunset: 15:37 Tw: 16:16 Moonrise: 17:57 Moonset: 9:25 Day length: 8h 51m	Tw: 6:08 Sunrise: 6:48 Sunset: 15:35 Tw: 16:14 Moonrise: 18:51 Moonset: 10:16 Day length: 8h 47m	Tw: 6:10 Sunrise: 6:50 Sunset: 15:33 Tw: 16:13 Moonrise: 19:51 Moonset: 10:58 Day length: 8h 43m	Tw: 6:12 Sunrise: 6:52 Sunset: 15:31 Tw: 16:11 Moonrise: 20:53 Moonset: 11:32 Day length: 8h 40m	Tw: 6:13 Sunrise: 6:54 Sunset: 15:29 Tw: 16:10 Moonrise: 21:57 Moonset: 12:01 Day length: 8h 36m	Tw: 6:15 Sunrise: 6:55 Sunset: 15:28 Tw: 16:08 Moonrise: 23:01 Moonset: 12:25 Last Qtr: 10:17 Day length: 8h 32m	Tw: 6:17 Sunrise: 6:57 Sunset: 15:26 Tw: 16:07 Moonrise: none Moonset: 12:47 Day length: 8h 29m
16	17	18	19	20	21	22
Tw: 6:19 Sunrise: 6:59 Sunset: 15:24 Tw: 16:05 Moonrise: 0:06 Moonset: 13:08 Day length: 8h 25m	Tw: 6:20 Sunrise: 7:01 Sunset: 15:23 Tw: 16:04 Moonrise: 1:12 Moonset: 13:28 Day length: 8h 22m	Tw: 6:22 Sunrise: 7:03 Sunset: 15:21 Tw: 16:02 Moonrise: 2:19 Moonset: 13:49 Day length: 8h 18m	Tw: 6:24 Sunrise: 7:05 Sunset: 15:20 Tw: 16:01 Moonrise: 3:28 Moonset: 14:12 Day length: 8h 15m	Tw: 6:26 Sunrise: 7:07 Sunset: 15:18 Tw: 16:00 Moonrise: 4:38 Moonset: 14:38 Day length: 8h 11m	Tw: 6:27 Sunrise: 7:09 Sunset: 15:17 Tw: 15:59 Moonrise: 5:49 Moonset: 15:09 Day length: 8h 8m	Tw: 6:29 Sunrise: 7:11 Sunset: 15:16 Tw: 15:57 Moonrise: 6:58 Moonset: 15:48 New Moon: 7:33 Day length: 8h 5m
23	24	25	26	27	28	29
Tw: 6:31 Sunrise: 7:13 Sunset: 15:14 Tw: 15:56 Moonrise: 8:04 Moonset: 16:35 Day length: 8h 2m	Tw: 6:32 Sunrise: 7:14 Sunset: 15:13 Tw: 15:55 Moonrise: 9:03 Moonset: 17:33 Day length: 7h 58m	Tw: 6:34 Sunrise: 7:16 Sunset: 15:12 Tw: 15:54 Moonrise: 9:53 Moonset: 18:40 Day length: 7h 56m	Tw: 6:35 Sunrise: 7:18 Sunset: 15:11 Tw: 15:53 Moonrise: 10:35 Moonset: 19:54 Day length: 7h 53m	Tw: 6:37 Sunrise: 7:20 Sunset: 15:10 Tw: 15:52 Moonrise: 11:10 Moonset: 21:12 Day length: 7h 50m	Tw: 6:39 Sunrise: 7:21 Sunset: 15:09 Tw: 15:51 Moonrise: 11:40 Moonset: 22:31 Day length: 7h 47m	Tw: 6:40 Sunrise: 7:23 Sunset: 15:08 Tw: 15:51 Moonrise: 12:07 Moonset: 23:50 First Qtr: 5:07 Day length: 7h 44m

UNIHDRON SQM-LU-DL MEASUREMENT DATASHEET

Ambient light - TSMC

* Before measurement, program the Sky Quality Meter (SQM). See back of page.

** Before measurement, plan for acceptable time and weather conditions. See back of page.

GPS Garmin Smartphone app

Site name	PINETTE LAKE	Lat.	N 54° 53' 44.1"	N 54° 53.7311'
Date	26/NOV/14	Long.	W 067° 07' 19.0"	W 067° 07.3198'
Observer name	M. Lewis / D. Lalonde	Elevation	631 m	633 m
Timing		Describe Sky conditions (clouds, humidity, etc...)		
End Twilight (HH:MIN)		100% clear sky - Light wind Small aurora borealis. Green - north direction See light "candles" from main plant, almost like Las Vegas light going straight up. 		
Begin Twilight - following day (HH:MIN)				
Moonset (HH:MIN)				
Next moonrise - following day (HH:MIN)				
New moon date (DD-MM-YR)		Describe surroundings (% snow cover, trees, buildings, etc...)		
Outside Temperature (°C)		On lake shore		
SQM placed in Outdoor housing (Y/N)?		Small trees		
SQM data logging frequency (sec or min)		100% snow cover.		

PROCEDURE:

1. No artificial light directly on lens (lens reads a 20° wide cone)
2. No aircraft passing close to the zenith
3. Avoid using the SQM near lights like streetlights and in areas that are shaded by trees or buildings. A rule of thumb for the SQM is to be as far from the object as it is high. For streetlights, stand at least 7.5 meters (or 25 feet) away. Keep away from objects that can reflect light
4. Point the SQM directly overhead (at the zenith). The meter should be held above head level so that shadows or reflections from your body do not interfere with the reading. Keep it steady.
5. The meter is somewhat temperature dependent. Leave the meter outside for at least 5 minutes to reach ambient temperature before taking any measurements.
6. Clean lens (from SQM and outdoor housing if used) with a soft cloth. Ensure no condensation on lense.

MEASUREMENT:

Connect the battery pack when ready to measure (This turns on the SQM)	✓
For short term measurement, take readings for about 5 minutes per site	✓
Start time (HH:MIN)	23:14
End time (HH:MIN)	23:20
Disconnect battery pack when finished (This turns off the SQM)	✓

NOTES:

INSTRUCTIONS

* **Before measurement, program the Sky Quality Meter (SQM).**

- 1- Program the SQM using the Unihedron Device Manager software
- 2- Connect the SQM and click Find to ensure the SQM has been detected
- 3- Go to the "Data Logging" tab
- 4- Click on "Settings" button under Device Clock. Ensure SQM and computer times are synchronized.
- 5- If data stored in the SQM have already been saved, you can "Erase all", this will free up memory.
- 6- For short term measurements, set "Every x seconds (always on)" at 10 s.
- 7- For long term measurements, set "Every x minutes (power save mode)" at 5 m.

Note: There is no display on the SQM, consequently, you must ensure the device is correctly programmed, before any measurement

** **Before measurement, plan for acceptable time and weather conditions.**

1. Measurements should be taken on clear nights
2. Moon is < ¼ full
3. Moon is NOT up
4. 1.5 hours after end of civil twilight (<http://www.sunrisesunset.com/Canada/Quebec/Schefferville.asp>)
5. 1.5 hours before beginning of civil twilight
6. No aurora borealis

Example : For measurement on November 25th, 2014.

End Twilight is 15:54 + 1.5 hour = 17:23 Begin Twilight (following day) is 6:35 – 1.5 hour = 5:05 Moonset is 18:40 Next moonrise (following day) is 10:35	Measurements can be taken: From: November 25 th at 18:40 To: November 26 th at 5:05 New moon date: Nov. 22 nd
--	---

November 2014

Schefferville, Québec, Canada

Latitude, Longitude: 54 48.0' N, 66 48.6' W [Time zone](#) -5:00 (Eastern) [DST](#) observance: North America

Sunday	Monday	Tuesday	Wednesday	Thursday	Friday	Saturday
						1 Tw: 6:51 Sunrise: 7:29 Sunset: 16:52 Tw: 17:31 Moonrise: 14:35 Moonset: 0:23 Day length: 9h 23m
2 DST Ends Tw: 5:53 Sunrise: 6:31 Sunset: 15:50 Tw: 16:29 Moonrise: 14:01 Moonset: 0:43 Day length: 9h 19m	3 Tw: 5:55 Sunrise: 6:33 Sunset: 15:48 Tw: 16:27 Moonrise: 14:26 Moonset: 2:03 Day length: 9h 15m	4 Tw: 5:57 Sunrise: 6:35 Sunset: 15:46 Tw: 16:25 Moonrise: 14:52 Moonset: 3:23 Day length: 9h 11m	5 Tw: 5:59 Sunrise: 6:37 Sunset: 15:44 Tw: 16:23 Moonrise: 15:19 Moonset: 4:43 Day length: 9h 7m	6 Tw: 6:01 Sunrise: 6:40 Sunset: 15:42 Tw: 16:21 Moonrise: 15:50 Moonset: 6:01 Full Moon: 17:24 Day length: 9h 3m	7 Tw: 6:02 Sunrise: 6:42 Sunset: 15:40 Tw: 16:19 Moonrise: 16:26 Moonset: 7:16 Day length: 8h 59m	8 Tw: 6:04 Sunrise: 6:44 Sunset: 15:38 Tw: 16:18 Moonrise: 17:08 Moonset: 8:24 Day length: 8h 55m
9 Tw: 6:06 Sunrise: 6:46 Sunset: 15:37 Tw: 16:16 Moonrise: 17:57 Moonset: 9:25 Day length: 8h 51m	10 Tw: 6:08 Sunrise: 6:48 Sunset: 15:35 Tw: 16:14 Moonrise: 18:51 Moonset: 10:16 Day length: 8h 47m	11 Tw: 6:10 Sunrise: 6:50 Sunset: 15:33 Tw: 16:13 Moonrise: 19:51 Moonset: 10:58 Day length: 8h 43m	12 Tw: 6:12 Sunrise: 6:52 Sunset: 15:31 Tw: 16:11 Moonrise: 20:53 Moonset: 11:32 Day length: 8h 40m	13 Tw: 6:13 Sunrise: 6:54 Sunset: 15:29 Tw: 16:10 Moonrise: 21:57 Moonset: 12:01 Day length: 8h 36m	14 Tw: 6:15 Sunrise: 6:55 Sunset: 15:28 Tw: 16:08 Moonrise: 23:01 Moonset: 12:25 Last Qtr: 10:17 Day length: 8h 32m	15 Tw: 6:17 Sunrise: 6:57 Sunset: 15:26 Tw: 16:07 Moonrise: none Moonset: 12:47 Day length: 8h 29m
16 Tw: 6:19 Sunrise: 6:59 Sunset: 15:24 Tw: 16:05 Moonrise: 0:06 Moonset: 13:08 Day length: 8h 25m	17 Tw: 6:20 Sunrise: 7:01 Sunset: 15:23 Tw: 16:04 Moonrise: 1:12 Moonset: 13:28 Day length: 8h 22m	18 Tw: 6:22 Sunrise: 7:03 Sunset: 15:21 Tw: 16:02 Moonrise: 2:19 Moonset: 13:49 Day length: 8h 18m	19 Tw: 6:24 Sunrise: 7:05 Sunset: 15:20 Tw: 16:01 Moonrise: 3:28 Moonset: 14:12 Day length: 8h 15m	20 Tw: 6:26 Sunrise: 7:07 Sunset: 15:18 Tw: 16:00 Moonrise: 4:38 Moonset: 14:38 Day length: 8h 11m	21 Tw: 6:27 Sunrise: 7:09 Sunset: 15:17 Tw: 15:59 Moonrise: 5:49 Moonset: 15:09 Day length: 8h 8m	22 Tw: 6:29 Sunrise: 7:11 Sunset: 15:16 Tw: 15:57 Moonrise: 6:58 Moonset: 15:48 New Moon: 7:33 Day length: 8h 5m
23 Tw: 6:31 Sunrise: 7:13 Sunset: 15:14 Tw: 15:56 Moonrise: 8:04 Moonset: 16:35 Day length: 8h 2m	24 Tw: 6:32 Sunrise: 7:14 Sunset: 15:13 Tw: 15:55 Moonrise: 9:03 Moonset: 17:33 Day length: 7h 58m	25 Tw: 6:34 Sunrise: 7:16 Sunset: 15:12 Tw: 15:54 Moonrise: 9:53 Moonset: 18:40 Day length: 7h 56m	26 Tw: 6:36 Sunrise: 7:18 Sunset: 15:11 Tw: 15:53 Moonrise: 10:35 Moonset: 19:54 Day length: 7h 53m	27 Tw: 6:37 Sunrise: 7:20 Sunset: 15:10 Tw: 15:52 Moonrise: 11:10 Moonset: 21:12 Day length: 7h 50m	28 Tw: 6:39 Sunrise: 7:21 Sunset: 15:09 Tw: 15:51 Moonrise: 11:40 Moonset: 22:31 Day length: 7h 47m	29 Tw: 6:40 Sunrise: 7:23 Sunset: 15:08 Tw: 15:51 Moonrise: 12:07 Moonset: 23:50 First Qtr: 5:07 Day length: 7h 44m

UNIHDRON SQM-LU-DL MEASUREMENT DATASHEET

Ambient light - TSMC

* Before measurement, program the Sky Quality Meter (SQM). See back of page.

** Before measurement, plan for acceptable time and weather conditions. See back of page.

GPS Garmin

Smartphone app.

Site name	IRONY MOUNTAIN	Lat.	N 54° 54' 13.9"	
Date	27 / NOV / 14	Long.	W 067° 07' 12.6"	
Observer name	M. Lewis / D. Lalonde	Elevation	670 m	
Timing		Describe Sky conditions (clouds, humidity, etc...)		
End Twilight (HH:MIN)	15:53	Sky = 90% clear - 10% light clouds Small/green aurora borealis Can see main planet lights - in the sky		
Begin Twilight - following day (HH:MIN)	6:37			
Moonset (HH:MIN)	19:54			
Next moonrise - following day (HH:MIN)	11:10			
New moon date (DD-MM-YR)	22-11-14	Describe surroundings (% snow cover, trees, buildings, etc...)		
Outside Temperature (°C)	-18°C	On the road unplowed. 100% snow cover. 15% trees around In front of us is future house + Irony Mountain		
SQM placed in Outdoor housing (Y/N)?	N			
SQM data logging frequency (sec or min)	10 sec			

PROCEDURE:

1. No artificial light directly on lens (lens reads a 20° wide cone)
2. No aircraft passing close to the zenith
3. Avoid using the SQM near lights like streetlights and in areas that are shaded by trees or buildings. A rule of thumb for the SQM is to be as far from the object as it is high. For streetlights, stand at least 7.5 meters (or 25 feet) away. Keep away from objects that can reflect light
4. Point the SQM directly overhead (at the zenith). The meter should be held above head level so that shadows or reflections from your body do not interfere with the reading. Keep it steady.
5. The meter is somewhat temperature dependent. Leave the meter outside for at least 5 minutes to reach ambient temperature before taking any measurements.
6. Clean lens (from SQM and outdoor housing if used) with a soft cloth. Ensure no condensation on lense.

MEASUREMENT:

Connect the battery pack when ready to measure (This turns on the SQM)	✓
For short term measurement, take readings for about 5 minutes per site	✓
Start time (HH:MIN)	00:37
End time (HH:MIN)	00:43
Disconnect battery pack when finished (This turns off the SQM)	✓

NOTES:

INSTRUCTIONS

* **Before measurement, program the Sky Quality Meter (SQM).**

- 1- Program the SQM using the Unihedron Device Manager software
- 2- Connect the SQM and click Find to ensure the SQM has been detected
- 3- Go to the "Data Logging" tab
- 4- Click on "Settings" button under Device Clock. Ensure SQM and computer times are synchronized.
- 5- If data stored in the SQM have already been saved, you can "Erase all", this will free up memory.
- 6- For short term measurements, set "Every x seconds (always on)" at 10 s.
- 7- For long term measurements, set "Every x minutes (power save mode)" at 5 m.

Note: There is no display on the SQM, consequently, you must ensure the device is correctly programmed, before any measurement

** **Before measurement, plan for acceptable time and weather conditions.**

1. Measurements should be taken on clear nights
2. Moon is < ¼ full
3. Moon is NOT up
4. 1.5 hours after end of civil twilight (<http://www.sunrisesunset.com/Canada/Quebec/Schefferville.asp>)
5. 1.5 hours before beginning of civil twilight
6. No aurora borealis

Example : For measurement on November 25th, 2014.

End Twilight is 15:54 + 1.5 hour = 17:23 Begin Twilight (following day) is 6:35 – 1.5 hour = 5:05 Moonset is 18:40 Next moonrise (following day) is 10:35	Measurements can be taken: From: November 25 th at 18:40 To: November 26 th at 5:05 New moon date: Nov. 22 nd
--	---

November 2014

Schefferville, Québec, Canada

Latitude, Longitude: 54 48 0' N, 66 49 6' W Time zone: -5:00 (Eastern) DST observance: North America

Sunday	Monday	Tuesday	Wednesday	Thursday	Friday	Saturday
						1 Tw: 6:51 Sunrise: 7:29 Sunset: 16:52 Tw: 17:31 Moonrise: 14:35 Moonset: 0:23 Day length: 9h 23m
2 DST Ends Tw: 5:53 Sunrise: 6:31 Sunset: 15:50 Tw: 16:29 Moonrise: 14:01 Moonset: 0:43 Day length: 9h 19m	3 Tw: 5:55 Sunrise: 6:33 Sunset: 15:48 Tw: 16:27 Moonrise: 14:26 Moonset: 2:03 Day length: 9h 15m	4 Tw: 5:57 Sunrise: 6:35 Sunset: 15:46 Tw: 16:25 Moonrise: 14:52 Moonset: 3:23 Day length: 9h 11m	5 Tw: 5:59 Sunrise: 6:37 Sunset: 15:44 Tw: 16:23 Moonrise: 15:19 Moonset: 4:43 Day length: 9h 7m	6 Tw: 6:01 Sunrise: 6:40 Sunset: 15:42 Tw: 16:21 Moonrise: 15:50 Moonset: 6:01 Full Moon: 17:24 Day length: 9h 3m	7 Tw: 6:02 Sunrise: 6:42 Sunset: 15:40 Tw: 16:19 Moonrise: 16:26 Moonset: 7:16 Day length: 8h 59m	8 Tw: 6:04 Sunrise: 6:44 Sunset: 15:38 Tw: 16:18 Moonrise: 17:08 Moonset: 8:24 Day length: 8h 55m
9 Tw: 6:06 Sunrise: 6:46 Sunset: 15:37 Tw: 16:16 Moonrise: 17:57 Moonset: 9:25 Day length: 8h 51m	10 Tw: 6:08 Sunrise: 6:48 Sunset: 15:35 Tw: 16:14 Moonrise: 18:51 Moonset: 10:16 Day length: 8h 47m	11 Tw: 6:10 Sunrise: 6:50 Sunset: 15:33 Tw: 16:13 Moonrise: 19:51 Moonset: 10:58 Day length: 8h 43m	12 Tw: 6:12 Sunrise: 6:52 Sunset: 15:31 Tw: 16:11 Moonrise: 20:53 Moonset: 11:32 Day length: 8h 40m	13 Tw: 6:13 Sunrise: 6:54 Sunset: 15:29 Tw: 16:10 Moonrise: 21:57 Moonset: 12:01 Day length: 8h 36m	14 Tw: 6:15 Sunrise: 6:55 Sunset: 15:28 Tw: 16:08 Moonrise: 23:01 Moonset: 12:25 Last Qtr: 10:17 Day length: 8h 32m	15 Tw: 6:17 Sunrise: 6:57 Sunset: 15:26 Tw: 16:07 Moonrise: none Moonset: 12:47 Day length: 8h 29m
16 Tw: 6:19 Sunrise: 6:59 Sunset: 15:24 Tw: 16:05 Moonrise: 0:06 Moonset: 13:08 Day length: 8h 25m	17 Tw: 6:20 Sunrise: 7:01 Sunset: 15:23 Tw: 16:04 Moonrise: 1:12 Moonset: 13:28 Day length: 8h 22m	18 Tw: 6:22 Sunrise: 7:03 Sunset: 15:21 Tw: 16:02 Moonrise: 2:19 Moonset: 13:49 Day length: 8h 18m	19 Tw: 6:24 Sunrise: 7:05 Sunset: 15:20 Tw: 16:01 Moonrise: 3:28 Moonset: 14:12 Day length: 8h 15m	20 Tw: 6:26 Sunrise: 7:07 Sunset: 15:18 Tw: 16:00 Moonrise: 4:38 Moonset: 14:38 Day length: 8h 11m	21 Tw: 6:27 Sunrise: 7:09 Sunset: 15:17 Tw: 15:59 Moonrise: 5:49 Moonset: 15:09 Day length: 8h 8m	22 Tw: 6:29 Sunrise: 7:11 Sunset: 15:16 Tw: 15:57 Moonrise: 6:58 Moonset: 15:48 New Moon: 7:33 Day length: 8h 5m
23 Tw: 6:31 Sunrise: 7:13 Sunset: 15:14 Tw: 15:56 Moonrise: 8:04 Moonset: 16:35 Day length: 8h 2m	24 Tw: 6:32 Sunrise: 7:14 Sunset: 15:13 Tw: 15:55 Moonrise: 9:03 Moonset: 17:33 Day length: 7h 59m	25 Tw: 6:34 Sunrise: 7:16 Sunset: 15:12 Tw: 15:54 Moonrise: 9:53 Moonset: 18:40 Day length: 7h 56m	26 Tw: 6:35 Sunrise: 7:18 Sunset: 15:11 Tw: 15:53 Moonrise: 10:35 Moonset: 19:54 Day length: 7h 53m	27 Tw: 6:37 Sunrise: 7:20 Sunset: 15:10 Tw: 15:52 Moonrise: 11:10 Moonset: 21:12 Day length: 7h 50m	28 Tw: 6:39 Sunrise: 7:21 Sunset: 15:09 Tw: 15:51 Moonrise: 11:40 Moonset: 22:31 Day length: 7h 47m	29 Tw: 6:40 Sunrise: 7:23 Sunset: 15:08 Tw: 15:51 Moonrise: 12:07 Moonset: 23:50 First Qtr: 5:07 Day length: 7h 44m


```

# Light Pollution Monitoring Data Format 1.0
# URL: http://www.darksky.org/measurements
# Number of header lines: 35+
# This data is released under the following license: ODbL 1.0 http://opendatacommons.org/licenses/odbl/summary/
# Device type: SQM-LU-DL
# Instrument ID: TSMC_SQM
# Data supplier: TSMC
# Location name: Schefferville - Howse Project
# Position (lat, lon, elev(m)): 54.799999, -66.833336, 549
# Local timezone: America/Montreal
# Time Synchronization:
# Moving / Stationary position: STATIONARY
# Moving / Fixed look direction: FIXED
# Number of channels: 1
# Filters per channel: HOYA CM-500
# Measurement direction per channel: up - zenith
# Field of view (degrees): 20
# Number of fields per line: 5
# SQM serial number: 2913
# SQM firmware version: 4-6-32
# SQM cover offset value:
# SQM readout test ix: i,00000004,00000006,00000032,00002913
# SQM readout test rx: r, 11.81m,0000001697Hz,0000000000c,0000000.000s,-012.3C
# SQM readout test cx: c,00000019.88m,0000124.363s, 020.3C,00000008.71m, 020.9C
# Comment: SQM purchased by AECOM on behalf of TSMC
# Comment: For HOWSE Env Impact Statement
# Comment: November 2014
# Comment:
# Comment:
# UDM version: 1.0.0.40
# UDM setting: DL Retrieve All
# blank line 32
# UTC Date & Time, Local Date & Time, Temperature, Voltage, MSAS
# YYYY-MM-DDTHH:mm:ss.fff      YYYY-MM-DDTHH:mm:ss.fff      Celsius  Volts  mag/arcsec^2
# END OF HEADER

```

2014-11-27 at 00:03:39	2014-11-26 at 19:03:39	19.3	5.04	21.34	Not valid
2014-11-27 at 00:03:51	2014-11-26 at 19:03:51	19.3	5.04	21.34	
2014-11-27 at 00:04:43	2014-11-26 at 19:04:43	18.6	4.88	10.65	
2014-11-27 at 00:07:41	2014-11-26 at 19:07:41	19	5.04	9.12	
2014-11-27 at 00:07:51	2014-11-26 at 19:07:51	19.3	5.04	8.83	
2014-11-27 at 00:08:01	2014-11-26 at 19:08:01	19	5.04	9.13	
2014-11-27 at 01:40:10	2014-11-26 at 20:40:10	15.4	4.88	19.69	
2014-11-27 at 01:40:20	2014-11-26 at 20:40:20	15.4	4.88	18.18	

Kawawa - Center	54° 51.6417' N	066° 45.6725' W	487 m	Prise avec Smartphone app
	54° 51' 38.6" N	066° 45' 40.3" W	495 m	Prise avec GPS Garmin
	54°51'38.5020"	-066°45'40.3500"		Conversion for use in Google Map

2014-11-27 at 01:40:30	2014-11-26 at 20:40:30	15.1	4.88	19.52
2014-11-27 at 01:40:40	2014-11-26 at 20:40:40	14.8	4.88	19.98
2014-11-27 at 01:40:50	2014-11-26 at 20:40:50	14.5	4.88	19.89
2014-11-27 at 01:41:00	2014-11-26 at 20:41:00	13.8	4.88	19.92
2014-11-27 at 01:41:10	2014-11-26 at 20:41:10	13.5	4.88	20.01
2014-11-27 at 01:41:20	2014-11-26 at 20:41:20	13.2	4.88	19.96
2014-11-27 at 01:41:30	2014-11-26 at 20:41:30	12.5	4.88	19.98
2014-11-27 at 01:41:40	2014-11-26 at 20:41:40	12.2	4.88	19.98
2014-11-27 at 01:41:50	2014-11-26 at 20:41:50	11.6	4.88	19.97
2014-11-27 at 01:42:00	2014-11-26 at 20:42:00	10.9	4.88	19.96
2014-11-27 at 01:42:10	2014-11-26 at 20:42:10	10.6	4.88	19.96
2014-11-27 at 01:42:20	2014-11-26 at 20:42:20	10.3	4.88	19.85
2014-11-27 at 01:42:30	2014-11-26 at 20:42:30	9.3	4.88	19.9
2014-11-27 at 01:42:40	2014-11-26 at 20:42:40	9	4.88	19.93
2014-11-27 at 01:42:50	2014-11-26 at 20:42:50	8.7	4.88	19.97
2014-11-27 at 01:43:00	2014-11-26 at 20:43:00	8	4.88	19.96
2014-11-27 at 01:43:10	2014-11-26 at 20:43:10	7.4	4.88	19.94
2014-11-27 at 01:43:20	2014-11-26 at 20:43:20	7	4.88	19.96
2014-11-27 at 01:43:30	2014-11-26 at 20:43:30	6.4	5.76	19.9
2014-11-27 at 01:43:40	2014-11-26 at 20:43:40	6.1	4.88	19.96
2014-11-27 at 01:43:50	2014-11-26 at 20:43:50	5.8	4.88	19.97
2014-11-27 at 01:44:00	2014-11-26 at 20:44:00	5.1	4.88	19.97
2014-11-27 at 01:44:10	2014-11-26 at 20:44:10	4.8	4.88	19.98
2014-11-27 at 01:44:20	2014-11-26 at 20:44:20	4.5	4.88	19.97
2014-11-27 at 01:44:30	2014-11-26 at 20:44:30	3.8	4.88	19.95
2014-11-27 at 01:44:40	2014-11-26 at 20:44:40	3.5	4.88	19.98

2014-11-27 at 01:44:50	2014-11-26 at 20:44:50	2.9	4.88	19.98
2014-11-27 at 01:45:00	2014-11-26 at 20:45:00	2.5	4.88	19.96
2014-11-27 at 01:45:10	2014-11-26 at 20:45:10	2.2	4.88	19.95
2014-11-27 at 01:45:20	2014-11-26 at 20:45:20	1.6	4.88	19.97
2014-11-27 at 01:45:30	2014-11-26 at 20:45:30	1.2	4.88	19.98
2014-11-27 at 01:45:40	2014-11-26 at 20:45:40	0.9	4.88	19.97
2014-11-27 at 01:45:50	2014-11-26 at 20:45:50	0.6	4.88	19.96
2014-11-27 at 01:46:00	2014-11-26 at 20:46:00	0.3	4.88	19.97
2014-11-27 at 01:46:10	2014-11-26 at 20:46:10	0.1	4.88	20
2014-11-27 at 01:46:20	2014-11-26 at 20:46:20	-0.4	4.88	19.95
2014-11-27 at 01:46:30	2014-11-26 at 20:46:30	-0.7	4.88	19.96
2014-11-27 at 01:46:40	2014-11-26 at 20:46:40	-1	4.88	19.98

Kawawa - Out of town **54° 49.1194' N** **066° 45.0898' W** **600 m** **Prise avec Smartphone app**
54° 49' 07.1" N **066° 45' 05.5" W** **594 m** **Prise avec GPS Garmin**
54.8186567° **-066.7514967°** **Conversion for use in Google Map**

2014-11-27 at 02:05:19	2014-11-26 at 21:05:19	-1.3	4.88	21.14
2014-11-27 at 02:05:29	2014-11-26 at 21:05:29	-1.3	4.88	21.03
2014-11-27 at 02:05:39	2014-11-26 at 21:05:39	-1.7	4.88	21.17
2014-11-27 at 02:05:49	2014-11-26 at 21:05:49	-2	4.88	21.17
2014-11-27 at 02:05:59	2014-11-26 at 21:05:59	-2.3	4.88	21.17
2014-11-27 at 02:06:09	2014-11-26 at 21:06:09	-2.6	4.88	21.18
2014-11-27 at 02:06:19	2014-11-26 at 21:06:19	-2.6	4.88	21.19
2014-11-27 at 02:06:29	2014-11-26 at 21:06:29	-3	4.88	21.26
2014-11-27 at 02:06:39	2014-11-26 at 21:06:39	-3.3	4.88	21.24
2014-11-27 at 02:06:49	2014-11-26 at 21:06:49	-3.6	4.88	21.19
2014-11-27 at 02:06:59	2014-11-26 at 21:06:59	-3.6	4.88	21.18
2014-11-27 at 02:07:09	2014-11-26 at 21:07:09	-3.9	4.88	21.19
2014-11-27 at 02:07:19	2014-11-26 at 21:07:19	-4.2	4.88	21.24
2014-11-27 at 02:07:29	2014-11-26 at 21:07:29	-4.2	4.88	21.24
2014-11-27 at 02:07:39	2014-11-26 at 21:07:39	-4.6	4.88	21.11
2014-11-27 at 02:07:49	2014-11-26 at 21:07:49	-4.9	4.88	21.24
2014-11-27 at 02:07:59	2014-11-26 at 21:07:59	-4.9	4.88	21.2
2014-11-27 at 02:08:09	2014-11-26 at 21:08:09	-5.2	4.88	21.1
2014-11-27 at 02:08:19	2014-11-26 at 21:08:19	-5.5	4.88	21.04
2014-11-27 at 02:08:29	2014-11-26 at 21:08:29	-5.5	4.88	21.19
2014-11-27 at 02:08:39	2014-11-26 at 21:08:39	-5.9	4.88	21.17
2014-11-27 at 02:08:49	2014-11-26 at 21:08:49	-6.2	4.88	21.2
2014-11-27 at 02:08:59	2014-11-26 at 21:08:59	-6.2	4.88	21.18
2014-11-27 at 02:09:09	2014-11-26 at 21:09:09	-6.5	4.88	21.21
2014-11-27 at 02:09:19	2014-11-26 at 21:09:19	-6.8	4.88	21.18
2014-11-27 at 02:09:29	2014-11-26 at 21:09:29	-6.8	4.88	21.16
2014-11-27 at 02:09:39	2014-11-26 at 21:09:39	-7.1	4.88	21.18
2014-11-27 at 02:09:49	2014-11-26 at 21:09:49	-7.1	4.88	21.12
2014-11-27 at 02:09:59	2014-11-26 at 21:09:59	-7.5	4.88	21.18
2014-11-27 at 02:10:19	2014-11-26 at 21:10:19	-7.8	4.88	20.64
2014-11-27 at 02:10:29	2014-11-26 at 21:10:29	-7.8	4.88	21.02
2014-11-27 at 02:10:39	2014-11-26 at 21:10:39	-8.1	4.88	21.15
2014-11-27 at 02:10:49	2014-11-26 at 21:10:49	-8.1	4.88	21.2
2014-11-27 at 02:10:59	2014-11-26 at 21:10:59	-8.1	4.88	21.18
2014-11-27 at 02:11:01	2014-11-26 at 21:11:01	-8.4	4.88	21.18
2014-11-27 at 02:11:19	2014-11-26 at 21:11:19	-8.4	4.88	21.19
2014-11-27 at 02:11:29	2014-11-26 at 21:11:29	-8.8	4.88	21.2

Schefferville - Town Center **54° 48.2098' N** **066° 48.7035' W** **526 m** **Prise avec Smartphone app**
54° 48' 12.4" N **066° 48' 41.8" W** **514 m** **Prise avec GPS Garmin**
54.8034967° **-066.8117250°** **Conversion for use in Google Map**

2014-11-27 at 02:30:24	2014-11-26 at 21:30:24	0.9	4.88	19.06
2014-11-27 at 02:30:34	2014-11-26 at 21:30:34	0.6	4.88	19.25
2014-11-27 at 02:30:44	2014-11-26 at 21:30:44	0.3	4.88	19.17
2014-11-27 at 02:30:54	2014-11-26 at 21:30:54	0.1	4.88	19.23
2014-11-27 at 02:31:04	2014-11-26 at 21:31:04	-0.4	4.88	19.1
2014-11-27 at 02:31:14	2014-11-26 at 21:31:14	-0.7	4.88	19.03
2014-11-27 at 02:31:24	2014-11-26 at 21:31:24	-1	4.88	19.08
2014-11-27 at 02:31:34	2014-11-26 at 21:31:34	-1.3	4.88	19.04
2014-11-27 at 02:31:44	2014-11-26 at 21:31:44	-1.7	4.88	19.08
2014-11-27 at 02:31:54	2014-11-26 at 21:31:54	-2	4.88	19.16
2014-11-27 at 02:32:04	2014-11-26 at 21:32:04	-2	4.88	18.81
2014-11-27 at 02:32:14	2014-11-26 at 21:32:14	-2.6	4.88	18.91
2014-11-27 at 02:32:24	2014-11-26 at 21:32:24	-2.6	4.88	19.03

2014-11-27 at 02:32:34	2014-11-26 at 21:32:34	-3	4.88	19.03
2014-11-27 at 02:32:44	2014-11-26 at 21:32:44	-3.3	4.88	19.08
2014-11-27 at 02:32:54	2014-11-26 at 21:32:54	-3.6	4.88	19.06
2014-11-27 at 02:33:04	2014-11-26 at 21:33:04	-3.9	4.88	19.05
2014-11-27 at 02:33:14	2014-11-26 at 21:33:14	-4.2	4.88	19.13
2014-11-27 at 02:33:24	2014-11-26 at 21:33:24	-4.2	4.88	19
2014-11-27 at 02:33:34	2014-11-26 at 21:33:34	-4.6	4.88	19.14
2014-11-27 at 02:33:44	2014-11-26 at 21:33:44	-4.9	4.88	19.16
2014-11-27 at 02:33:54	2014-11-26 at 21:33:54	-4.9	4.88	19.21
2014-11-27 at 02:34:04	2014-11-26 at 21:34:04	-5.2	4.88	19.2
2014-11-27 at 02:34:14	2014-11-26 at 21:34:14	-5.5	4.88	19.15
2014-11-27 at 02:34:24	2014-11-26 at 21:34:24	-5.5	4.88	19.16
2014-11-27 at 02:34:34	2014-11-26 at 21:34:34	-5.5	4.88	19.21
2014-11-27 at 02:34:44	2014-11-26 at 21:34:44	-5.9	4.88	19.25
2014-11-27 at 02:34:54	2014-11-26 at 21:34:54	-6.2	4.88	19.28
2014-11-27 at 03:55:04	2014-11-26 at 22:55:04	-6.2	4.88	19.24
2014-11-27 at 02:35:14	2014-11-26 at 21:35:14	-6.5	4.88	19.18
2014-11-27 at 02:35:24	2014-11-26 at 21:35:24	-6.5	4.88	19.33
2014-11-27 at 02:35:34	2014-11-26 at 21:35:34	-6.8	4.88	18.97
2014-11-27 at 02:35:44	2014-11-26 at 21:35:44	-6.8	4.88	19.23
2014-11-27 at 02:35:54	2014-11-26 at 21:35:54	-7.1	4.88	19.3

Schefferville - out of town **54° 48.3448' N** **066° 50.1434' W** **531 m** **Prise avec Smartphone app**
54° 48' 20.5" N **066° 50' 08.8" W** **532 m** **Prise avec GPS Garmin**
54.8057467° **-066.8357233°** **Conversion for use in Google Map**

2014-11-27 at 02:49:03	2014-11-26 at 21:49:03	-5.9	4.88	21.11
2014-11-27 at 02:49:13	2014-11-26 at 21:49:13	-5.9	4.88	20.45
2014-11-27 at 02:49:23	2014-11-26 at 21:49:23	-5.9	4.88	20.44
2014-11-27 at 02:49:33	2014-11-26 at 21:49:33	-6.2	4.88	20.47
2014-11-27 at 02:49:43	2014-11-26 at 21:49:43	-6.2	4.88	20.41
2014-11-27 at 02:49:53	2014-11-26 at 21:49:53	-6.5	4.88	20.43
2014-11-27 at 02:50:03	2014-11-26 at 21:50:03	-6.5	4.88	20.41
2014-11-27 at 02:50:13	2014-11-26 at 21:50:13	-6.5	4.88	20.46
2014-11-27 at 02:50:23	2014-11-26 at 21:50:23	-6.8	4.88	20.47
2014-11-27 at 02:50:33	2014-11-26 at 21:50:33	-6.8	4.88	20.44
2014-11-27 at 02:50:43	2014-11-26 at 21:50:43	-7.1	4.88	20.44
2014-11-27 at 02:50:53	2014-11-26 at 21:50:53	-7.1	4.88	20.47
2014-11-27 at 02:51:03	2014-11-26 at 21:51:03	-7.1	4.88	20.48
2014-11-27 at 02:51:13	2014-11-26 at 21:51:13	-7.5	4.88	20.49
2014-11-27 at 02:51:23	2014-11-26 at 21:51:23	-7.5	4.88	20.52
2014-11-27 at 02:51:33	2014-11-26 at 21:51:33	-7.8	4.88	20.48
2014-11-27 at 02:51:43	2014-11-26 at 21:51:43	-7.8	4.88	20.52
2014-11-27 at 02:51:53	2014-11-26 at 21:51:53	-8.1	4.88	20.5
2014-11-27 at 02:52:03	2014-11-26 at 21:52:03	-8.1	4.88	20.49
2014-11-27 at 02:52:13	2014-11-26 at 21:52:13	-8.1	4.88	20.48
2014-11-27 at 02:52:23	2014-11-26 at 21:52:23	-8.4	4.88	20.49
2014-11-27 at 02:52:33	2014-11-26 at 21:52:33	-8.4	4.88	20.54
2014-11-27 at 02:52:43	2014-11-26 at 21:52:43	-8.8	4.88	20.63
2014-11-27 at 02:52:53	2014-11-26 at 21:52:53	-8.8	4.88	20.55
2014-11-27 at 02:53:03	2014-11-26 at 21:53:03	-9.1	4.88	20.54
2014-11-27 at 02:53:13	2014-11-26 at 21:53:13	-9.1	4.88	20.54
2014-11-27 at 02:53:23	2014-11-26 at 21:53:23	-9.1	4.88	20.54
2014-11-27 at 02:53:33	2014-11-26 at 21:53:33	-9.1	4.88	20.54
2014-11-27 at 02:53:43	2014-11-26 at 21:53:43	-9.4	4.88	20.04

Pinette Lake **54° 53.7311' N** **067° 07.3198' W** **633 m** **Prise avec Smartphone app**
54° 53' 44.1" N **067° 07' 19.0" W** **631 m** **Prise avec GPS Garmin**
54.8955183° **-067.1219967°** **Conversion for use in Google Map**

2014-11-27 at 04:14:34	2014-11-26 at 23:14:34	1.2	4.88	20.5
2014-11-27 at 04:14:44	2014-11-26 at 23:14:44	0.9	4.88	20.4
2014-11-27 at 04:14:54	2014-11-26 at 23:14:54	0.6	4.88	20.44
2014-11-27 at 04:15:04	2014-11-26 at 23:15:04	0.6	4.88	20.45
2014-11-27 at 04:15:14	2014-11-26 at 23:15:14	0.3	4.88	20.43
2014-11-27 at 04:15:24	2014-11-26 at 23:15:24	0.1	4.88	20.44
2014-11-27 at 04:15:34	2014-11-26 at 23:15:34	-0.4	4.88	20.43
2014-11-27 at 04:15:44	2014-11-26 at 23:15:44	-0.7	4.88	20.44
2014-11-27 at 04:15:54	2014-11-26 at 23:15:54	-1	4.88	20.75
2014-11-27 at 04:16:04	2014-11-26 at 23:16:04	-1.3	4.88	20.52
2014-11-27 at 04:16:14	2014-11-26 at 23:16:14	-1.7	4.88	20.52
2014-11-27 at 04:16:24	2014-11-26 at 23:16:24	-2	4.88	20.51
2014-11-27 at 04:16:34	2014-11-26 at 23:16:34	-2.3	4.88	20.53
2014-11-27 at 04:16:44	2014-11-26 at 23:16:44	-2.6	4.88	20.53

2014-11-27 at 04:16:54	2014-11-26 at 23:16:54	-3	4.88	20.52
2014-11-27 at 04:17:04	2014-11-26 at 23:17:04	-3.3	4.88	20.56
2014-11-27 at 04:17:14	2014-11-26 at 23:17:14	-3.3	4.88	20.55
2014-11-27 at 04:17:24	2014-11-26 at 23:17:24	-3.6	4.88	20.53
2014-11-27 at 04:17:34	2014-11-26 at 23:17:34	-3.9	4.88	20.49
2014-11-27 at 04:17:44	2014-11-26 at 23:17:44	-4.2	4.88	20.49
2014-11-27 at 04:17:54	2014-11-26 at 23:17:54	-4.6	4.88	20.4
2014-11-27 at 04:18:04	2014-11-26 at 23:18:04	-4.9	4.88	20.54
2014-11-27 at 04:18:14	2014-11-26 at 23:18:14	-5.2	4.88	20.52
2014-11-27 at 04:18:24	2014-11-26 at 23:18:24	-5.5	4.88	20.52
2014-11-27 at 04:18:34	2014-11-26 at 23:18:34	-5.5	4.88	20.52
2014-11-27 at 04:18:44	2014-11-26 at 23:18:44	-5.9	4.88	20.52
2014-11-27 at 04:18:54	2014-11-26 at 23:18:54	-6.2	4.88	20.53
2014-11-27 at 04:19:04	2014-11-26 at 23:19:04	-6.5	4.88	20.53
2014-11-27 at 04:19:14	2014-11-26 at 23:19:14	-6.5	4.88	20.55
2014-11-27 at 04:19:24	2014-11-26 at 23:19:24	-6.8	4.88	20.4
2014-11-27 at 04:19:34	2014-11-26 at 23:19:34	-7.1	4.88	20.55
2014-11-27 at 04:19:44	2014-11-26 at 23:19:44	-7.1	4.88	20.51
2014-11-27 at 04:19:54	2014-11-26 at 23:19:54	-7.5	4.88	20.34
2014-11-27 at 04:20:04	2014-11-26 at 23:20:04	-7.5	4.88	20.5
2014-11-27 at 04:20:14	2014-11-26 at 23:20:14	-7.8	4.88	20.49
2014-11-27 at 04:20:24	2014-11-26 at 23:20:24	-8.1	4.88	20.49
2014-11-27 at 04:20:34	2014-11-26 at 23:20:34	-8.1	4.88	20.53

Irony Mountain - Howse

n/a

54° 54' 13.9" N
54.9038611°

n/a

067° 07' 12.6" W
-067.1201667°

n/a

670 m

Prise avec Smartphone app
Prise avec GPS Garmin
Conversion for use in Google Map

2014-11-27 at 05:37:03	2014-11-27 at 00:37:03	-11	4.88	20.53
2014-11-27 at 05:37:13	2014-11-27 at 00:37:13	-11	4.88	20.16
2014-11-27 at 05:37:23	2014-11-27 at 00:37:23	-11	4.88	20.66
2014-11-27 at 05:37:33	2014-11-27 at 00:37:33	-11	4.88	20.52
2014-11-27 at 05:37:43	2014-11-27 at 00:37:43	-11	4.88	20.52
2014-11-27 at 05:37:53	2014-11-27 at 00:37:53	-11.3	4.88	20.58
2014-11-27 at 05:38:03	2014-11-27 at 00:38:03	-11.3	4.88	20.38
2014-11-27 at 05:38:13	2014-11-27 at 00:38:13	-11.3	4.88	20.52
2014-11-27 at 05:38:23	2014-11-27 at 00:38:23	-11.7	4.88	20.57
2014-11-27 at 05:38:33	2014-11-27 at 00:38:33	-11.7	4.88	20.62
2014-11-27 at 05:38:43	2014-11-27 at 00:38:43	-11.7	4.88	20.56
2014-11-27 at 05:38:53	2014-11-27 at 00:38:53	-12	4.88	20.61
2014-11-27 at 05:39:03	2014-11-27 at 00:39:03	-12	4.88	20.35
2014-11-27 at 05:39:13	2014-11-27 at 00:39:13	-12.3	4.88	20.6
2014-11-27 at 05:39:23	2014-11-27 at 00:39:23	-12.3	4.88	20.7
2014-11-27 at 05:39:33	2014-11-27 at 00:39:33	-12.6	4.88	20.72
2014-11-27 at 05:39:43	2014-11-27 at 00:39:43	-12.6	4.88	20.65
2014-11-27 at 05:39:53	2014-11-27 at 00:39:53	-12.6	4.88	20.46
2014-11-27 at 05:40:03	2014-11-27 at 00:40:03	-12.9	4.88	20.54
2014-11-27 at 05:40:13	2014-11-27 at 00:40:13	-12.9	4.88	20.58
2014-11-27 at 05:40:23	2014-11-27 at 00:40:23	-12.9	4.88	20.55
2014-11-27 at 05:40:33	2014-11-27 at 00:40:33	-13.3	4.88	20.58
2014-11-27 at 05:40:43	2014-11-27 at 00:40:43	-13.3	4.88	20.07
2014-11-27 at 05:40:53	2014-11-27 at 00:40:53	-13.3	4.88	20.63
2014-11-27 at 05:41:03	2014-11-27 at 00:41:03	-13.6	4.88	20.61
2014-11-27 at 05:41:13	2014-11-27 at 00:41:13	-13.6	4.88	20.64
2014-11-27 at 05:41:23	2014-11-27 at 00:41:23	-13.6	4.88	20.69
2014-11-27 at 05:41:33	2014-11-27 at 00:41:33	-13.9	4.88	20.28
2014-11-27 at 05:41:43	2014-11-27 at 00:41:43	-13.9	4.88	20.55
2014-11-27 at 05:41:53	2014-11-27 at 00:41:53	-13.9	4.88	20.4
2014-11-27 at 05:42:03	2014-11-27 at 00:42:03	-13.9	4.88	20.62
2014-11-27 at 05:42:13	2014-11-27 at 00:42:13	-14.2	4.88	20.61
2014-11-27 at 05:42:23	2014-11-27 at 00:42:23	-14.2	4.88	20.58
2014-11-27 at 05:42:33	2014-11-27 at 00:42:33	-14.2	4.88	20.26
2014-11-27 at 05:42:43	2014-11-27 at 00:42:43	-14.2	4.88	20.39
2014-11-27 at 05:42:53	2014-11-27 at 00:42:53	-14.6	4.88	19.95

2014-11-27 at 06:25:50	2014-11-27 at 01:25:50	-14.9	5.04	11.83	Not valid
2014-11-27 at 06:26:00	2014-11-27 at 01:26:00	-14.6	5.04	11.83	
2014-11-27 at 06:26:10	2014-11-27 at 01:26:10	-14.2	5.04	11.84	

UNIHDRON SQM-LU-DL MEASUREMENT DATASHEET

Ambient light - TSMC

* Before measurement, program the Sky Quality Meter (SQM). See back of page.

** Before measurement, plan for acceptable time and weather conditions. See back of page.

GPS Garmin Smartphone app.

Site name	Old Goodwood Rd ≈ km18	Lat.	55°00'43.0"N	N 55°00.7121'
Date	27 / Nov / 14	Long.	067°14'41.6"W	W 067°14.7040'
Observer name	M. Lewis + D. Lalonde	Elevation	651m	648m
Timing		Describe Sky conditions (clouds, humidity, etc...)		
End Twilight (HH:MIN)	15:52	At time of installation, we could see the moon and clouds were apparent		
Begin Twilight - following day (HH:MIN)	06:39			
Moonset (HH:MIN)	21:12			
Next moonrise - following day (HH:MIN)	11:40			
New moon date (DD-MM-YR)	22-11-14	Describe surroundings (% snow cover, trees, buildings, etc...)		
Outside Temperature (°C)	-18°C ^{at installation}	100% snow cover. Chose a clear area, surrounded by trees Close to Innu teepee structure.		
SQM placed in Outdoor housing (Y/N)?	Yes			
SQM data logging frequency (sec or min)	5min			

PROCEDURE:

1. No artificial light directly on lens (lens reads a 20° wide cone)
2. No aircraft passing close to the zenith
3. Avoid using the SQM near lights like streetlights and in areas that are shaded by trees or buildings. A rule of thumb for the SQM is to be as far from the object as it is high. For streetlights, stand at least 7.5 meters (or 25 feet) away. Keep away from objects that can reflect light
4. Point the SQM directly overhead (at the zenith). The meter should be held above head level so that shadows or reflections from your body do not interfere with the reading. Keep it steady.
5. The meter is somewhat temperature dependent. Leave the meter outside for at least 5 minutes to reach ambient temperature before taking any measurements.
6. Clean lens (from SQM and outdoor housing if used) with a soft cloth. Ensure no condensation on lense.

MEASUREMENT:

Connect the battery pack when ready to measure (This turns on the SQM)	✓
For short term measurement, take readings for about 5 minutes per site	✓
Start time (HH:MIN)	27 / Nov / 14 15:40
End time (HH:MIN)	28 / Nov / 14 9:30
Disconnect battery pack when finished (This turns off the SQM)	No. Turned off at the office.

NOTES:

Test to get dark night data. Unaffected by artificial light.

INSTRUCTIONS

*** Before measurement, program the Sky Quality Meter (SQM).**

- 1- Program the SQM using the Unihedron Device Manager software
- 2- Connect the SQM and click Find to ensure the SQM has been detected
- 3- Go to the "Data Logging" tab
- 4- Click on "Settings" button under Device Clock. Ensure SQM and computer times are synchronized.
- 5- If data stored in the SQM have already been saved, you can "Erase all", this will free up memory.
- 6- For short term measurements, set "Every x seconds (always on)" at 10 s.
- 7- For long term measurements, set "Every x minutes (power save mode)" at 5 m.

Note: There is no display on the SQM, consequently, you must ensure the device is correctly programmed, before any measurement

**** Before measurement, plan for acceptable time and weather conditions.**

1. Measurements should be taken on clear nights
2. Moon is < ¼ full
3. Moon is NOT up
4. 1.5 hours after end of civil twilight (<http://www.sunrisesunset.com/Canada/Quebec/Schefferville.asp>)
5. 1.5 hours before beginning of civil twilight
6. No aurora borealis

Example : For measurement on November 25th, 2014.

End Twilight is 15:54 + 1.5 hour = 17:23 Begin Twilight (following day) is 6:35 – 1.5 hour = 5:05 Moonset is 18:40 Next moonrise (following day) is 10:35	Measurements can be taken: From: November 25 th at 18:40 To: November 26 th at 5:05 New moon date: Nov. 22 nd
--	---

November 2014

Schefferville, Québec, Canada

Latitude, Longitude: 54 48 0' N, 66 48 5' W Time zone: -5:00 (Eastern) DST observance: North America

Sunday	Monday	Tuesday	Wednesday	Thursday	Friday	Saturday
						1 Tw: 6:51 Sunrise: 7:29 Sunset: 16:52 Tw: 17:31 Moonrise: 14:35 Moonset: 0:23 Day length: 9h 23m
2 DST Ends Tw: 5:53 Sunrise: 6:31 Sunset: 15:50 Tw: 16:29 Moonrise: 14:01 Moonset: 0:43 Day length: 9h 19m	3 Tw: 5:55 Sunrise: 6:33 Sunset: 15:48 Tw: 16:27 Moonrise: 14:26 Moonset: 2:03 Day length: 9h 15m	4 Tw: 5:57 Sunrise: 6:35 Sunset: 15:46 Tw: 16:25 Moonrise: 14:52 Moonset: 3:23 Day length: 9h 11m	5 Tw: 5:59 Sunrise: 6:37 Sunset: 15:44 Tw: 16:23 Moonrise: 15:19 Moonset: 4:43 Day length: 9h 7m	6 Tw: 6:01 Sunrise: 6:40 Sunset: 15:42 Tw: 16:21 Moonrise: 15:50 Moonset: 6:01 Full Moon: 17:24 Day length: 9h 3m	7 Tw: 6:02 Sunrise: 6:42 Sunset: 15:40 Tw: 16:19 Moonrise: 16:26 Moonset: 7:16 Day length: 8h 59m	8 Tw: 6:04 Sunrise: 6:44 Sunset: 15:38 Tw: 16:18 Moonrise: 17:08 Moonset: 8:24 Day length: 8h 55m
9 Tw: 6:06 Sunrise: 6:46 Sunset: 15:37 Tw: 16:16 Moonrise: 17:57 Moonset: 9:25 Day length: 8h 51m	10 Tw: 6:08 Sunrise: 6:48 Sunset: 15:35 Tw: 16:14 Moonrise: 18:51 Moonset: 10:16 Day length: 8h 47m	11 Tw: 6:10 Sunrise: 6:50 Sunset: 15:33 Tw: 16:13 Moonrise: 19:51 Moonset: 10:58 Day length: 8h 43m	12 Tw: 6:12 Sunrise: 6:52 Sunset: 15:31 Tw: 16:11 Moonrise: 20:53 Moonset: 11:32 Day length: 8h 40m	13 Tw: 6:13 Sunrise: 6:54 Sunset: 15:29 Tw: 16:10 Moonrise: 21:57 Moonset: 12:01 Day length: 8h 36m	14 Tw: 6:15 Sunrise: 6:55 Sunset: 15:28 Tw: 16:08 Moonrise: 23:01 Moonset: 12:25 Last Qtr: 10:17 Day length: 8h 32m	15 Tw: 6:17 Sunrise: 6:57 Sunset: 15:26 Tw: 16:07 Moonrise: none Moonset: 12:47 Day length: 8h 29m
16 Tw: 6:19 Sunrise: 6:59 Sunset: 15:24 Tw: 16:05 Moonrise: 0:06 Moonset: 13:08 Day length: 8h 25m	17 Tw: 6:20 Sunrise: 7:01 Sunset: 15:23 Tw: 16:04 Moonrise: 1:12 Moonset: 13:28 Day length: 8h 22m	18 Tw: 6:22 Sunrise: 7:03 Sunset: 15:21 Tw: 16:02 Moonrise: 2:19 Moonset: 13:49 Day length: 8h 18m	19 Tw: 6:24 Sunrise: 7:05 Sunset: 15:20 Tw: 16:01 Moonrise: 3:28 Moonset: 14:12 Day length: 8h 15m	20 Tw: 6:26 Sunrise: 7:07 Sunset: 15:18 Tw: 16:00 Moonrise: 4:38 Moonset: 14:38 Day length: 8h 11m	21 Tw: 6:27 Sunrise: 7:09 Sunset: 15:17 Tw: 15:59 Moonrise: 5:49 Moonset: 15:09 Day length: 8h 8m	22 Tw: 6:29 Sunrise: 7:11 Sunset: 15:16 Tw: 15:57 Moonrise: 6:58 Moonset: 15:48 New Moon: 7:33 Day length: 8h 5m
23 Tw: 6:31 Sunrise: 7:13 Sunset: 15:14 Tw: 15:56 Moonrise: 8:04 Moonset: 16:35 Day length: 8h 2m	24 Tw: 6:32 Sunrise: 7:14 Sunset: 15:13 Tw: 15:55 Moonrise: 9:03 Moonset: 17:33 Day length: 7h 59m	25 Tw: 6:34 Sunrise: 7:16 Sunset: 15:12 Tw: 15:54 Moonrise: 9:53 Moonset: 18:40 Day length: 7h 56m	26 Tw: 6:35 Sunrise: 7:18 Sunset: 15:11 Tw: 15:53 Moonrise: 10:35 Moonset: 19:54 Day length: 7h 53m	27 Tw: 6:37 Sunrise: 7:20 Sunset: 15:10 Tw: 15:52 Moonrise: 11:10 Moonset: 21:12 Day length: 7h 50m	28 Tw: 6:39 Sunrise: 7:21 Sunset: 15:09 Tw: 15:51 Moonrise: 11:40 Moonset: 22:31 Day length: 7h 47m	29 Tw: 6:40 Sunrise: 7:23 Sunset: 15:08 Tw: 15:51 Moonrise: 12:07 Moonset: 23:50 First Qtr: 5:07 Day length: 7h 44m

```

# Light Pollution Monitoring Data Format 1.0
# URL: http://www.darksky.org/measurements
# Number of header lines: 35+
# This data is released under the following license: ODbL 1.0 http://opendatacommons.org/licenses/odbl/summary/
# Device type: SQM-LU-DL
# Instrument ID: TSMC_SQM
# Data supplier: TSMC
# Location name: Schefferville - Howse Project
# Position (lat, lon, elev(m)): 54.799999, -66.833336, 549
# Local timezone: America/Montreal
# Time Synchronization:
# Moving / Stationary position: STATIONARY
# Moving / Fixed look direction: FIXED
# Number of channels: 1
# Filters per channel: HOYA CM-500
# Measurement direction per channel: up - zenith
# Field of view (degrees): 20
# Number of fields per line: 5
# SQM serial number: 2913
# SQM firmware version: 4-6-32
# SQM cover offset value:
# SQM readout test ix: i,00000004,00000006,00000032,00002913
# SQM readout test rx: r, 08.68m,0000030377Hz,0000000000c,0000000.000s, 004.5C
# SQM readout test cx: c,00000019.88m,0000124.363s, 020.3C,00000008.71m, 020.9C
# Comment: SQM purchased by AECOM on behalf of TSMC
# Comment: For HOWSE Env Impact Statement
# Comment: November 2014
# Comment:
# Comment:
# UDM version: 1.0.0.40
# UDM setting: DL Retrieve All
# blank line 32
# UTC Date & Time, Local Date & Time, Temperature, Voltage, MSAS
# YYYY-MM-DDTHH:mm:ss.fff   YYYY-MM-DDTHH:mm:ss.fff   Celsius   Volts   mag/arcsec^2
# END OF HEADER

```

```

Dark point on Goodwood Rd.  55° 00.7121' N           067° 14.7040' W           648 m           Prise avec Smartphone app
                             55° 00' 43.0" N           067° 14' 41.6" W           651 m           Prise avec GPS Garmin
                             55.0118683°           -067.2450667°

```

```

# YYYY-MM-DDTHH:mm:ss.fff   YYYY-MM-DDTHH:mm:ss.fff   Celsius   Volts   mag/arcsec^2
2014-11-27 at 20:39:08       2014-11-27 at 15:39:08       6.7   4.88   10.92 Dark spot
2014-11-27 at 20:44:08       2014-11-27 at 15:44:08       4.8   4.88   11.78
2014-11-27 at 20:49:08       2014-11-27 at 15:49:08       1.6   4.88   12.66
2014-11-27 at 20:54:08       2014-11-27 at 15:54:08       -1.7   4.88   13.53 Twilight 15:52
2014-11-27 at 20:59:08       2014-11-27 at 15:59:08       -4.6   4.88   14.38
2014-11-27 at 21:04:08       2014-11-27 at 16:04:08       -7.1   4.88   15.15
2014-11-27 at 21:09:08       2014-11-27 at 16:09:08       -9.4   4.88   15.91
2014-11-27 at 21:14:08       2014-11-27 at 16:14:08       -11.3   4.88   16.66
2014-11-27 at 21:19:08       2014-11-27 at 16:19:08       -12.9   4.88   17.29
2014-11-27 at 21:24:07       2014-11-27 at 16:24:07       -14.2   4.88   17.9
2014-11-27 at 21:29:07       2014-11-27 at 16:29:07       -15.5   4.88   18.47
2014-11-27 at 21:34:07       2014-11-27 at 16:34:07       -16.5   4.88   18.91
2014-11-27 at 21:39:07       2014-11-27 at 16:39:07       -17.5   4.88   19.31
2014-11-27 at 21:44:07       2014-11-27 at 16:44:07       -18.1   4.88   19.6
2014-11-27 at 21:49:07       2014-11-27 at 16:49:07       -18.7   4.88   19.94
2014-11-27 at 21:54:07       2014-11-27 at 16:54:07       -19.1   4.88   20.2
2014-11-27 at 21:59:07       2014-11-27 at 16:59:07       -19.4   4.88   20.19
2014-11-27 at 22:04:07       2014-11-27 at 17:04:07       -19.7   4.88   20.14
2014-11-27 at 22:09:07       2014-11-27 at 17:09:07       -19.7   4.88   19.7
2014-11-27 at 22:14:07       2014-11-27 at 17:14:07       -19.7   4.88   19.9
2014-11-27 at 22:19:07       2014-11-27 at 17:19:07       -19.7   4.88   20.13
2014-11-27 at 22:24:07       2014-11-27 at 17:24:07       -19.7   4.88   19.38 Twilight 15:52 + 1.5 hours
2014-11-27 at 22:29:07       2014-11-27 at 17:29:07       -19.4   4.88   19.51
2014-11-27 at 22:34:07       2014-11-27 at 17:34:07       -19.1   4.88   20.04
2014-11-27 at 22:39:07       2014-11-27 at 17:39:07       -19.1   4.88   19.71
2014-11-27 at 22:44:07       2014-11-27 at 17:44:07       -19.1   4.88   19.73
2014-11-27 at 22:49:07       2014-11-27 at 17:49:07       -18.7   4.88   20.12
2014-11-27 at 22:54:07       2014-11-27 at 17:54:07       -18.7   4.88   20.25
2014-11-27 at 22:59:08       2014-11-27 at 17:59:08       -19.1   4.88   20.35
2014-11-27 at 23:04:07       2014-11-27 at 18:04:07       -19.1   4.88   20.33

```


2014-11-27 at 23:09:07	2014-11-27 at 18:09:07	-19.4	4.88	20.08
2014-11-27 at 23:14:07	2014-11-27 at 18:14:07	-19.4	4.88	20.07
2014-11-27 at 23:19:07	2014-11-27 at 18:19:07	-19.7	4.88	20.02
2014-11-27 at 23:24:07	2014-11-27 at 18:24:07	-19.7	4.88	19.68
2014-11-27 at 23:29:08	2014-11-27 at 18:29:08	-19.7	4.88	19.51
2014-11-27 at 23:34:07	2014-11-27 at 18:34:07	-19.4	4.88	19.77
2014-11-27 at 23:39:07	2014-11-27 at 18:39:07	-19.4	4.88	19.94
2014-11-27 at 23:44:07	2014-11-27 at 18:44:07	-19.1	4.88	20.17
2014-11-27 at 23:49:07	2014-11-27 at 18:49:07	-19.1	4.88	20.23
2014-11-27 at 23:54:07	2014-11-27 at 18:54:07	-19.4	4.88	20.16
2014-11-27 at 23:59:08	2014-11-27 at 18:59:08	-19.4	4.88	20.2
2014-11-28 at 00:04:07	2014-11-27 at 19:04:07	-19.4	4.88	20.37
2014-11-28 at 00:09:07	2014-11-27 at 19:09:07	-19.7	4.88	20.33
2014-11-28 at 00:14:07	2014-11-27 at 19:14:07	-19.7	4.88	20.19
2014-11-28 at 00:19:07	2014-11-27 at 19:19:07	-20	4.88	20.04
2014-11-28 at 00:24:08	2014-11-27 at 19:24:08	-20	4.88	19.88
2014-11-28 at 00:29:07	2014-11-27 at 19:29:07	-20	4.88	19.95
2014-11-28 at 00:34:08	2014-11-27 at 19:34:08	-19.7	4.88	20.51
2014-11-28 at 00:39:07	2014-11-27 at 19:39:07	-19.7	4.88	20.36
2014-11-28 at 00:44:08	2014-11-27 at 19:44:08	-20	4.88	20.33
2014-11-28 at 00:49:07	2014-11-27 at 19:49:07	-20	4.88	20.03
2014-11-28 at 00:54:07	2014-11-27 at 19:54:07	-19.7	4.88	19.99
2014-11-28 at 00:59:07	2014-11-27 at 19:59:07	-19.7	4.88	19.73
2014-11-28 at 01:04:07	2014-11-27 at 20:04:07	-19.7	4.88	20.07
2014-11-28 at 01:09:07	2014-11-27 at 20:09:07	-19.4	4.88	20.08
2014-11-28 at 01:14:07	2014-11-27 at 20:14:07	-19.4	4.88	20.07
2014-11-28 at 01:19:07	2014-11-27 at 20:19:07	-19.4	4.88	19.7
2014-11-28 at 01:24:07	2014-11-27 at 20:24:07	-19.4	4.88	20.09
2014-11-28 at 01:29:07	2014-11-27 at 20:29:07	-19.4	4.88	19.87
2014-11-28 at 01:34:17	2014-11-27 at 20:34:17	-19.1	4.88	20.07
2014-11-28 at 01:39:07	2014-11-27 at 20:39:07	-19.1	4.88	20.43
2014-11-28 at 01:44:07	2014-11-27 at 20:44:07	-19.1	4.88	20.31
2014-11-28 at 01:49:07	2014-11-27 at 20:49:07	-19.1	4.88	19.72
2014-11-28 at 01:54:07	2014-11-27 at 20:54:07	-19.1	4.88	20.4
2014-11-28 at 01:59:08	2014-11-27 at 20:59:08	-19.1	4.88	20.5
2014-11-28 at 02:04:07	2014-11-27 at 21:04:07	-19.1	4.88	20.41
2014-11-28 at 02:09:08	2014-11-27 at 21:09:08	-19.4	4.88	20.44
2014-11-28 at 02:14:07	2014-11-27 at 21:14:07	-19.4	4.88	20.08 Moonset 21:12
2014-11-28 at 02:19:07	2014-11-27 at 21:19:07	-19.4	4.88	20.35
2014-11-28 at 02:24:08	2014-11-27 at 21:24:08	-19.1	4.88	20.41
2014-11-28 at 02:29:07	2014-11-27 at 21:29:07	-19.4	4.88	20.41
2014-11-28 at 02:34:07	2014-11-27 at 21:34:07	-19.1	4.88	20.23
2014-11-28 at 02:39:07	2014-11-27 at 21:39:07	-19.4	4.88	20.11
2014-11-28 at 02:44:07	2014-11-27 at 21:44:07	-19.4	4.88	20.19
2014-11-28 at 02:49:08	2014-11-27 at 21:49:08	-19.1	4.88	20.19
2014-11-28 at 02:54:08	2014-11-27 at 21:54:08	-19.1	4.88	20.1
2014-11-28 at 02:59:07	2014-11-27 at 21:59:07	-19.1	4.88	20.16
2014-11-28 at 03:04:07	2014-11-27 at 22:04:07	-19.1	4.88	20.15
2014-11-28 at 03:09:07	2014-11-27 at 22:09:07	-19.1	4.88	20.29
2014-11-28 at 03:14:07	2014-11-27 at 22:14:07	-19.1	4.88	20.34
2014-11-28 at 03:19:07	2014-11-27 at 22:19:07	-19.1	4.88	20.28
2014-11-28 at 03:24:07	2014-11-27 at 22:24:07	-19.1	4.88	20.14
2014-11-28 at 03:29:07	2014-11-27 at 22:29:07	-19.1	4.88	20.11
2014-11-28 at 03:34:08	2014-11-27 at 22:34:08	-19.1	4.88	20.25
2014-11-28 at 03:39:07	2014-11-27 at 22:39:07	-19.1	4.88	20.28
2014-11-28 at 03:44:07	2014-11-27 at 22:44:07	-19.1	4.88	20.19
2014-11-28 at 03:49:07	2014-11-27 at 22:49:07	-19.1	4.88	20.43
2014-11-28 at 03:54:07	2014-11-27 at 22:54:07	-19.1	4.88	20.2
2014-11-28 at 03:59:07	2014-11-27 at 22:59:07	-19.4	4.88	20.11
2014-11-28 at 04:04:07	2014-11-27 at 23:04:07	-19.4	4.88	20.23
2014-11-28 at 04:09:07	2014-11-27 at 23:09:07	-19.4	4.88	20.32
2014-11-28 at 04:14:07	2014-11-27 at 23:14:07	-19.4	4.88	20.23
2014-11-28 at 04:19:07	2014-11-27 at 23:19:07	-19.4	4.88	20.39
2014-11-28 at 04:24:07	2014-11-27 at 23:24:07	-19.4	4.88	19.85
2014-11-28 at 04:29:07	2014-11-27 at 23:29:07	-19.4	4.88	20.25
2014-11-28 at 04:34:07	2014-11-27 at 23:34:07	-19.4	4.88	20.2
2014-11-28 at 04:39:07	2014-11-27 at 23:39:07	-19.4	4.88	20.15
2014-11-28 at 04:44:07	2014-11-27 at 23:44:07	-19.4	4.88	20.43
2014-11-28 at 04:49:07	2014-11-27 at 23:49:07	-19.4	4.88	20.09
2014-11-28 at 04:54:07	2014-11-27 at 23:54:07	-19.4	4.88	20.2
2014-11-28 at 04:59:08	2014-11-27 at 23:59:08	-19.4	4.88	20.74

2014-11-28 at 05:04:08	2014-11-28 at 00:04:08	-19.4	4.88	20.56
2014-11-28 at 05:09:07	2014-11-28 at 00:09:07	-19.4	4.88	20.7
2014-11-28 at 05:14:08	2014-11-28 at 00:14:08	-19.4	4.88	20.74
2014-11-28 at 05:19:08	2014-11-28 at 00:19:08	-19.4	4.88	20.76
2014-11-28 at 05:24:09	2014-11-28 at 00:24:09	-19.4	4.88	20.88
2014-11-28 at 05:29:09	2014-11-28 at 00:29:09	-19.4	4.88	20.92
2014-11-28 at 05:34:10	2014-11-28 at 00:34:10	-19.7	4.88	20.92
2014-11-28 at 05:39:07	2014-11-28 at 00:39:07	-19.7	4.88	20.97
2014-11-28 at 05:44:07	2014-11-28 at 00:44:07	-19.7	4.88	20.96
2014-11-28 at 05:49:09	2014-11-28 at 00:49:09	-19.7	4.88	20.92
2014-11-28 at 05:54:07	2014-11-28 at 00:54:07	-20	4.88	20.97
2014-11-28 at 05:59:10	2014-11-28 at 00:59:10	-20	4.88	20.95
2014-11-28 at 06:04:09	2014-11-28 at 01:04:09	-20	4.88	20.92
2001-01-01 at 01:01:01	2000-12-31 at 20:01:01	-20	4.88	20.98
2014-11-28 at 06:14:08	2014-11-28 at 01:14:08	-20	4.88	21.05
2014-11-28 at 06:19:09	2014-11-28 at 01:19:09	-20	4.88	21.15
2014-11-28 at 06:24:08	2014-11-28 at 01:24:08	-20	4.88	21.07
2014-11-28 at 06:29:10	2014-11-28 at 01:29:10	-20.4	4.88	21.24
2014-11-28 at 06:34:10	2014-11-28 at 01:34:10	-20.4	4.88	21.28
2014-11-28 at 06:21:11	2014-11-28 at 01:21:11	-20.4	4.88	21.33
2014-11-28 at 06:44:12	2014-11-28 at 01:44:12	-20.7	4.88	21.38
2014-11-28 at 06:49:11	2014-11-28 at 01:49:11	-20.7	4.88	21.37
2014-11-28 at 06:54:11	2014-11-28 at 01:54:11	-21	4.88	21.33
2014-11-28 at 06:59:11	2014-11-28 at 01:59:11	-21	4.88	21.39
2014-11-28 at 07:04:12	2014-11-28 at 02:04:12	-21.3	4.88	21.42
2014-11-28 at 07:09:11	2014-11-28 at 02:09:11	-21.3	4.88	21.36
2014-11-28 at 07:14:09	2014-11-28 at 02:14:09	-21.6	4.88	21.22
2014-11-28 at 07:19:10	2014-11-28 at 02:19:10	-21.6	4.88	21.27
2014-11-28 at 07:24:10	2014-11-28 at 02:24:10	-21.6	4.88	21.27
2014-11-28 at 07:29:09	2014-11-28 at 02:29:09	-21.6	4.88	21.25
2014-11-28 at 07:34:09	2014-11-28 at 02:34:09	-21.6	4.88	21.2
2014-11-28 at 07:39:09	2014-11-28 at 02:39:09	-21.6	4.88	21.24
2014-11-28 at 07:44:10	2014-11-28 at 02:44:10	-21.6	4.88	21.28
2014-11-28 at 07:49:10	2014-11-28 at 02:49:10	-21.6	4.88	21.32
2014-11-28 at 07:54:09	2014-11-28 at 02:54:09	-21.6	4.88	21.52
2014-11-28 at 07:59:11	2014-11-28 at 02:59:11	-21.6	4.88	21.67
2014-11-28 at 08:04:11	2014-11-28 at 03:04:11	-22	4.88	21.72
2014-11-28 at 08:09:11	2014-11-28 at 03:09:11	-22.3	4.88	21.74
2014-11-28 at 08:14:11	2014-11-28 at 03:14:11	-22.6	4.88	21.74
2014-11-28 at 08:19:11	2014-11-28 at 03:19:11	-22.9	4.88	21.74
2014-11-28 at 08:24:11	2014-11-28 at 03:24:11	-23.3	4.88	21.74
2014-11-28 at 08:29:11	2014-11-28 at 03:29:11	-23.6	4.88	21.74
2014-11-28 at 08:34:10	2014-11-28 at 03:34:10	-24.2	4.88	21.74
2014-11-28 at 08:39:10	2014-11-28 at 03:39:10	-24.5	4.88	21.74
2014-11-28 at 08:44:10	2014-11-28 at 03:44:10	-24.9	4.88	21.72
2014-11-28 at 08:49:14	2014-11-28 at 03:49:14	-24.9	4.88	21.66
2014-11-28 at 08:54:12	2014-11-28 at 03:54:12	-24.9	4.88	21.57
2014-11-28 at 08:59:12	2014-11-28 at 03:59:12	-24.9	4.88	21.57
2014-11-28 at 09:04:11	2014-11-28 at 04:04:11	-24.5	4.88	21.51
2014-11-28 at 09:09:13	2014-11-28 at 04:09:13	-24.5	4.88	21.57
2014-11-28 at 09:14:12	2014-11-28 at 04:14:12	-24.2	4.88	21.53
2014-11-28 at 09:19:11	2014-11-28 at 04:19:11	-23.9	4.88	21.45
2014-11-28 at 09:24:11	2014-11-28 at 04:24:11	-23.6	4.88	21.47
2014-11-28 at 09:29:11	2014-11-28 at 04:29:11	-23.6	4.88	21.42
2014-11-28 at 09:34:11	2014-11-28 at 04:34:11	-23.3	4.88	21.39
2014-11-28 at 09:39:12	2014-11-28 at 04:39:12	-22.9	4.88	21.47
2014-11-28 at 09:44:12	2014-11-28 at 04:44:12	-22.6	4.88	21.51
2014-11-28 at 09:49:13	2014-11-28 at 04:49:13	-22.3	4.88	21.49
2014-11-28 at 09:54:10	2014-11-28 at 04:54:10	-22.3	4.88	21.35
2014-11-28 at 09:59:12	2014-11-28 at 04:59:12	-22	4.88	21.46
2014-11-28 at 10:04:12	2014-11-28 at 05:04:12	-22	4.88	21.47
2014-11-28 at 10:09:12	2014-11-28 at 05:09:12	-22	4.88	21.46 Twilight 6:39 - 1.5 hours
2014-11-28 at 10:14:12	2014-11-28 at 05:14:12	-22	4.88	21.44
2014-11-28 at 10:19:12	2014-11-28 at 05:19:12	-21.6	4.88	21.43
2014-11-28 at 10:24:11	2014-11-28 at 05:24:11	-21.6	4.88	21.35
2014-11-28 at 10:29:10	2014-11-28 at 05:29:10	-21.6	4.88	21.33
2014-11-28 at 10:34:09	2014-11-28 at 05:34:09	-21.6	4.88	21.16
2014-11-28 at 10:39:09	2014-11-28 at 05:39:09	-21.6	4.88	20.95
2014-11-28 at 10:44:07	2014-11-28 at 05:44:07	-21.6	4.88	20.69
2014-11-28 at 10:49:07	2014-11-28 at 05:49:07	-21.6	4.88	20.28
2014-11-28 at 10:54:07	2014-11-28 at 05:54:07	-21.6	4.88	19.83

2014-11-28 at 10:59:07	2014-11-28 at 05:59:07	-21.6	4.88	19.28	
2014-11-28 at 11:04:07	2014-11-28 at 06:04:07	-21.6	4.88	18.71	
2014-11-28 at 11:09:07	2014-11-28 at 06:09:07	-21.6	4.88	18.05	
2014-11-28 at 11:14:07	2014-11-28 at 06:14:07	-22	4.88	17.38	
2014-11-28 at 11:19:07	2014-11-28 at 06:19:07	-22	4.88	16.66	
2014-11-28 at 11:24:07	2014-11-28 at 06:24:07	-22.3	4.88	15.92	
2014-11-28 at 11:29:07	2014-11-28 at 06:29:07	-22.3	4.88	15.16	
2014-11-28 at 11:34:07	2014-11-28 at 06:34:07	-22.3	4.88	14.38	
2014-11-28 at 11:39:07	2014-11-28 at 06:39:07	-22.3	4.88	13.58	Twilight 6:39
2014-11-28 at 11:44:07	2014-11-28 at 06:44:07	-22.3	4.88	12.76	
2014-11-28 at 11:49:07	2014-11-28 at 06:49:07	-22.6	4.88	11.92	
2014-11-28 at 11:54:07	2014-11-28 at 06:54:07	-22.6	4.88	11.12	
2014-11-28 at 11:59:07	2014-11-28 at 06:59:07	-22.9	4.88	10.35	
2014-11-28 at 12:04:07	2014-11-28 at 07:04:07	-22.9	4.88	9.63	
2014-11-28 at 12:09:07	2014-11-28 at 07:09:07	-22.9	4.88	9.01	
2014-11-28 at 12:14:07	2014-11-28 at 07:14:07	-22.9	4.88	8.46	
2014-11-28 at 12:19:07	2014-11-28 at 07:19:07	-22.6	4.88	7.99	Sunrise 7:21
2014-11-28 at 12:24:07	2014-11-28 at 07:24:07	-22.9	4.88	7.57	
2014-11-28 at 12:29:07	2014-11-28 at 07:29:07	-22.9	4.88	7.22	
2014-11-28 at 12:34:07	2014-11-28 at 07:34:07	-22.6	4.88	6.91	
2014-11-28 at 12:39:07	2014-11-28 at 07:39:07	-22.6	4.88	6.64	
2014-11-28 at 12:44:07	2014-11-28 at 07:44:07	-22.6	4.88	6.44	
2014-11-28 at 12:49:07	2014-11-28 at 07:49:07	-22.9	4.88	6.24	
2014-11-28 at 12:54:07	2014-11-28 at 07:54:07	-22.6	4.88	6.06	
2014-11-28 at 12:59:07	2014-11-28 at 07:59:07	-22.9	4.88	5.92	
2014-11-28 at 13:04:07	2014-11-28 at 08:04:07	-22.6	4.88	0	
2014-11-28 at 13:09:07	2014-11-28 at 08:09:07	-22.9	4.88	0	
2014-11-28 at 13:14:07	2014-11-28 at 08:14:07	-22.6	4.88	0	
2014-11-28 at 13:19:07	2014-11-28 at 08:19:07	-22.3	4.88	0	
2014-11-28 at 13:24:07	2014-11-28 at 08:24:07	-22.6	4.88	0	
2014-11-28 at 13:29:07	2014-11-28 at 08:29:07	-22.3	4.88	0	
2014-11-28 at 13:34:07	2014-11-28 at 08:34:07	-22	4.88	0	
2014-11-28 at 13:39:07	2014-11-28 at 08:39:07	-22.3	4.88	0	
2014-11-28 at 13:44:07	2014-11-28 at 08:44:07	-22.6	4.88	0	
2014-11-28 at 13:49:07	2014-11-28 at 08:49:07	-22	4.88	0	
2014-11-28 at 13:54:07	2014-11-28 at 08:54:07	-22	4.88	0	
2014-11-28 at 13:59:07	2014-11-28 at 08:59:07	-22	4.88	0	
2014-11-28 at 14:04:07	2014-11-28 at 09:04:07	-21.6	4.88	0	
2014-11-28 at 14:09:07	2014-11-28 at 09:09:07	-21	4.88	0	
2014-11-28 at 14:14:07	2014-11-28 at 09:14:07	-21.3	4.88	0	
2014-11-28 at 14:19:07	2014-11-28 at 09:19:07	-21.3	4.88	0	
2014-11-28 at 14:24:08	2014-11-28 at 09:24:08	-21	4.88	0	
2014-11-28 at 14:29:07	2014-11-28 at 09:29:07	-21.3	4.88	0	
2014-11-28 at 14:34:07	2014-11-28 at 09:34:07	-21.3	4.88	0	
2014-11-28 at 14:39:07	2014-11-28 at 09:39:07	-20.7	4.88	11.34	Back in the truck
2014-11-28 at 14:44:07	2014-11-28 at 09:44:07	-17.8	4.88	11.64	
2014-11-28 at 14:49:08	2014-11-28 at 09:49:08	-13.3	4.88	11.39	
2014-11-28 at 14:54:08	2014-11-28 at 09:54:08	-9.4	4.88	11.59	
2014-11-28 at 14:59:08	2014-11-28 at 09:59:08	-5.9	4.88	11.61	
2014-11-28 at 15:04:08	2014-11-28 at 10:04:08	-3	4.88	11.4	
2014-11-28 at 15:09:08	2014-11-28 at 10:09:08	-0.4	4.88	11.59	
2014-11-28 at 15:14:08	2014-11-28 at 10:14:08	1.2	4.88	10.52	
2014-11-28 at 15:19:08	2014-11-28 at 10:19:08	2.5	4.88	0	
2014-11-28 at 15:24:08	2014-11-28 at 10:24:08	3.2	4.88	6.75	
2014-11-28 at 15:27:41	2014-11-28 at 10:27:41	4.5	5.04	8.64	



SCHOFFERVILLE AT NIGHT 26-NOV-14



UNIHEDRON SKY QUALITY METER (GENERIC IMAGE)



SQM AT DARK POINT ON^{AD} GOODWOOD RD. - 27/NOV/14

NIGHT PICTURE FROM HOUSE LOOKING TOWARDS MAIN PLANT - 26/NOV/14



