

Chapter 31 – Métis Nation Alberta - Region 3

Crown Mountain Coking Coal Project
Application for an Environmental Assessment Certificate /
Environmental Impact Statement

Table of Contents

31. Métis Nation Alberta – Region 3	31-1
31.1 Introduction	31-1
31.1.1 Indigenous Communities	31-2
31.1.2 Regulatory and Policy Setting	31-3
31.1.2.1 Indigenous Communities	31-3
31.1.2.2 Regulatory Setting	31-4
31.1.2.3 Regional Land Use Policies and Plans	31-6
31.2 Environmental Setting	31-8
31.2.1 Atmospheric Environment	31-8
31.2.2 Acoustic Environment	31-9
31.2.3 Soils and Terrain	31-9
31.2.4 Groundwater and Surface Water	31-11
31.2.5 Fish and Fish Habitat	31-12
31.2.6 Terrestrial Ecosystems and Vegetation	31-13
31.2.7 Wildlife and Wildlife Habitat	31-15
31.2.8 Physical and Cultural Heritage	31-16
31.2.9 Social and Economic Conditions	31-17
31.3 Overview of the Assessment Methodology	31-18
31.4 Introduction to the Métis Nation Alberta – Region 3	31-20
31.4.1 Information Sources	31-21
31.4.1.1 Limitations of Information Sources	31-21
31.5 Métis Nation Alberta – Region 3 Consultation and Engagement Summary	31-21
31.5.1 Engagement Protocols	31-22
31.5.2 Project Development and Pre-Application Engagement	31-22
31.5.3 Future Engagement	31-24
31.5.4 Preliminary Understanding of Rights and Interests	31-25
31.6 Métis Nation Alberta – Region 3 Baseline Conditions and Rights and Interests	31-26
31.6.1 Governance	31-27
31.6.2 History and Ethnography	31-28
31.6.3 Language	31-29
31.6.4 Population	31-29
31.6.5 Community and Traditional Territory	31-30
31.6.5.1 Community	31-32
31.6.6 MNA – Region 3's Rights and Interests: Historic and Current Use of Lands and Resources for Traditional Purposes	31-34
31.6.6.1 Fishing	31-37
31.6.6.2 Hunting and Trapping	31-38
31.6.6.3 Harvesting and Gathering	31-38
31.6.6.4 Ceremonial/Sacred Areas	31-39
31.6.6.5 Access and Travel Routes	31-40
31.6.6.6 Physical and Cultural Heritage	31-41
31.6.6.7 Social and Health Conditions	31-42
31.6.6.8 Economic Conditions	31-46

31.6.7	Summary of Métis Nation of Alberta – Region 3’s Rights and Interests....	31-47
31.7	Assessment of the Effects of Changes to the Environment on Métis Nation of Alberta – Region 3	31-50
31.7.1	Thresholds for Determining the Significance of Residual Effects	31-51
31.7.2	Assessment Methods	31-51
31.7.2.1	Assessment Boundaries for the Effects of Changes to the Environment on MNA – Region 3	31-53
31.7.3	Potential Effects of the Changes to the Environment on MNA – Region 3	31-57
31.7.3.1	Project Components and Interactions	31-57
31.7.3.2	Characterization of Potential Residual Effects to the Environment on MNA – Region 3	31-58
31.7.3.3	Summary of Potential Residual Effects of the Changes to the Environment on MNA – Region 3	31-89
31.7.4	Cumulative Effects Assessment of the Changes to the Environment on MNA – Region 3	31-92
31.7.4.1	Cumulative Effects Assessment Methods	31-92
31.7.4.2	Identifying Past, Present, and Reasonably Foreseeable Projects and/or Activities	31-95
31.7.4.3	Identification of Potential Cumulative Effects of Changes to the Environment on MNA – Region 3	31-100
31.7.4.4	Potential Residual Cumulative Effects of the Changes to the Environment on MNA – Region 3	31-103
31.7.4.5	Summary of Cumulative Effects Assessment of the Changes to the Environment on Métis Nation Alberta – Region 3	31-113
31.8	Overview of the Changes to the Environment on Métis Nation Alberta – Region 3 and their Perspectives	31-116
31.9	Indigenous Impact Management Plan	31-117
31.9.1	Use of Lands and Resources for Traditional Fishing Purposes	31-119
31.9.2	Use of Lands and Resources for Traditional Hunting and Trapping Purposes	31-120
31.9.3	Use of Lands and Resources for Traditional Harvesting and Gathering Purposes	31-122
31.9.4	Physical and Cultural Heritage, and Change to any Structure, Site, or Thing that is of Historical, Archaeological, Paleontological, or Architectural Significance Impact Management	31-123
31.9.5	Social, Health, and Economic Conditions Impact Management	31-124
31.9.6	Summary of the Indigenous Impact Management Plan	31-126
31.10	Assessment of Potential Impacts on Métis Nation Alberta – Region 3’s Rights and Interests	31-137
31.10.1	Assessment Methods	31-137
31.10.1.1	Limitations of the Impact on Rights and Interests Assessment	31-138
31.10.1.2	Assessment Boundaries	31-139
31.10.2	Potential Impact on MNA – Region 3’s Rights and Interests	31-139

31.10.2.1	Characterization of Severity of Adverse Impacts on MNA – Region 3’s Rights and Interests.....	31-140
31.10.2.2	Summary of the Assessment on the Impacts to MNA – Region 3’s Rights and Interests Assessment.....	31-172
31.11	Follow-up Strategy	31-178
31.12	References	31-179

Figures

Figure 31.3-1:	The Effects Assessment Process Flowchart.....	31-19
Figure 31.6-1:	Regional Métis Harvesting Areas in Central and Northern Alberta.....	31-31
Figure 31.6-2:	Métis Nation of Alberta Regions	31-33
Figure 31.7-1:	Project Footprint and Infrastructure	31-54
Figure 31.7-2:	Aboriginal Treaty Rights and Interests Local Study Area	31-55
Figure 31.7-3:	Aboriginal Treaty Rights and Interests Regional Study Area.....	31-56
Figure 31.7-4:	Reasonably Foreseeable Future Projects and Activities in the ATRI RSA	31-96
Figure 31.7-5:	Certain Past, Present, and Reasonably Foreseeable Future Projects and Activities in the ATRI RSA.....	31-99

Tables

Table 31.1-1:	Summary of Indigenous Communities Engaged for the Crown Mountain Coking Coal Project.....	31-2
Table 31.6-1:	Métis and General Population of Census Divisions in 2016 within Métis Nation Alberta – Region 3.....	31-30
Table 31.6-2:	Summary of MNA – Region 3 Interests in Relation to the Project	31-47
Table 31.7-1:	Summary of Potential Interactions between the Project and MNA – Region 3’s Rights and/or Interests for Construction and Pre-Production Phase	31-59
Table 31.7-2:	Summary of Potential Interactions between the Project and MNA – Region 3’s Rights and/or Interests for Operations Phase	31-63
Table 31.7-3:	Summary of Potential Interactions between the Project and MNA – Region 3’s Rights and/or Interests for Reclamation and Closure Phase.....	31-68
Table 31.7-4:	Summary of Potential Interactions between the Project and MNA – Region 3’s Rights and/or Interests for Post-Closure Phase.....	31-70
Table 31.7-5:	Summary of Potential Residual Effects Assessment on MNA – Region 3.....	31-90
Table 31.7-6:	Summary of Cumulative Effects of the Changes to the Environment on MNA – Region 3	31-114
Table 31.9-1:	Summary of Indigenous Impact Management Plan in relation to the MNA – Region 3	31-127
Table 31.10-1:	Criteria for Assessing the Level of Severity of the Impacts of the Project on the Exercise of Rights (IAAC, 2022b)	31-141
Table 31.10-2:	Summary of Impact on MNA – Region 3’s Fishing Rights and related Interests based on Potential Future Use with and without the Project	31-147
Table 31.10-3:	Summary of Impact on MNA – Region 3’s Hunting and Trapping Rights and related Interests based on Potential Future Use with and without the Project	31-155
Table 31.10-4:	Summary of Impact on MNA – Region 3’s Harvesting and Gathering Rights and related Interests based on Potential Future Use with and without the Project	31-161

Table 31.10-5:	Summary of Impact on MNA – Region 3’s Physical and Cultural Heritage Rights and related interests based on Potential Future Use with and without the Project ..	31-167
Table 31.10-6:	Summary of Impact on MNA – Region 3’s Rights and related interests based on Potential Future Use with and without the Project on Social, Health, and Economic Conditions	31-173
Table 31.10-7:	Summary of Impact on MNA – Region 3 Aboriginal Rights and Interests	31-176

Appendices

Appendix 31-A.	Summary of Indigenous Consultation
----------------	------------------------------------

31. Métis Nation Alberta – Region 3

31.1 Introduction

Historically, the lands of British Columbia (B.C.) have been used by Indigenous Communities and people for traditional land and resource uses since time immemorial. Traditional land and resource use refers to the activities undertaken by Indigenous peoples that were carried out dating back to Pre-contact periods. These activities may have included the building and settling of encampments, seasonal travel, hunting, fishing, trapping, gathering of food and medicines, practicing ceremonial traditions, and burial activities. Evidence of these traditional land and resource uses can be found in archaeological evidence (e.g., archaeological sites, burial sites, and associated objects) and through Indigenous traditional knowledge.

Indigenous Communities, their traditional knowledge, as well as current and historic land and resource use is an important aspect of environmental impact assessment. This chapter provides an overview of the regulatory and policy setting as well as the environmental setting for the Crown Mountain Coking Coal Project. It includes information about the MNA – Region 3, their Aboriginal rights and interests, including traditional land and resource use and descriptions of the MNA – Region 3’s baseline conditions related to the Project. This chapter includes the assessment of effects of the Project on the environment related to the MNA – Region 3, the potential mitigation measures identified, and the assessment of the impacts on the MNA – Region 3’s rights and interests.

The information presented in **Chapter 31** is used to assess potential effects of the Project on Indigenous rights and interests (known as Aboriginal Rights and Interests throughout **Chapter 31**), as outlined in the *Canadian Environmental Assessment Act, 2012* (CEA Act, 2012) and the Guidelines for the Preparation of an Environmental Impact Statement for the Crown Mountain Coking Coal Project (EIS Guidelines; Canadian Environmental Assessment Agency [CEAA], 2015).

31.1.1 Indigenous Communities

The assessment of potential effects on treaty rights and interests, including land and resource use, was completed for the Indigenous Communities listed in **Table 31.1-1**. Indigenous Communities required to be consulted as part of the Project were detailed in the provincial Section 11 Order issued for the Project by the federal EIS Guidelines (CEAA, 2015). The Section 11 Order includes Schedules B and C, which specifically name the Indigenous groups requiring consultation, with additional guidance provided in the April 26, 2018 provincial Application Information Requirements document. In October 2020, the British Columbia Environmental Assessment Office (EAO) varied the procedural order for the Project with the issuance of a Section 13 Order, which included the addition of Indigenous groups (**Table 31.1-1**). Additionally, CEAA provided guidance on February 20, 2015 via the EIS Guidelines, with further direction provided by the Impact Assessment Agency of Canada (IAAC) on March 16, 2020.

Table 31.1-1: Summary of Indigenous Communities Engaged for the Crown Mountain Coking Coal Project

Indigenous Community/Group	Provincial and/or Federal Guidance for Inclusion on the Project
Ktunaxa Nation <ul style="list-style-type: none"> • Yaqit ʔa-knuqʔi ʔit (ʔakinkʼumʔasnuqʔiʔit or Tobacco Plains Band) • ʔakisqʼnuk (Akisqnuq or Columbia Lake Band) First Nation • ʔaqam (St. Mary’s Indian Band) • Yaqan Nuʔkiy (Lower Kootenay Band) 	<ul style="list-style-type: none"> • EIS Guidelines (February 20, 2015) • Section 11 Order - Schedule B (May 27, 2015)
Shuswap Indian Band	<ul style="list-style-type: none"> • EIS Guidelines (February 20, 2015) • Section 11 Order - Schedule C (May 27, 2015)
Stoney Nakoda First Nations <ul style="list-style-type: none"> • Bearspaw First Nation • Chiniki First Nation • Wesley First Nation 	<ul style="list-style-type: none"> • EIS Guidelines (February 20, 2015) • IAAC revised list of Indigenous Groups (March 16, 2020) • Section 13 Order (October 30, 2020) - additions to Schedule C of the Section 11 Order
Kainai First Nation (Blood Tribe)	<ul style="list-style-type: none"> • IAAC revised list of Indigenous Groups (March 16, 2020) • Section 13 Order (October 30, 2020) - additions to Schedule C of the Section 11 Order
Piikani Nation	<ul style="list-style-type: none"> • IAAC revised list of Indigenous Groups (March 16, 2020) • Section 13 Order (October 30, 2020) - additions to Schedule C of the Section 11 Order
Siksika Nation	<ul style="list-style-type: none"> • IAAC revised list of Indigenous Groups (March 16, 2020) • Section 13 Order (October 30, 2020) - additions to Schedule C of the Section 11 Order
Tsuut’ina Nation	<ul style="list-style-type: none"> • IAAC revised list of Indigenous Groups (March 16, 2020)
Métis Nation of British Columbia	<ul style="list-style-type: none"> • EIS Guidelines (February 20, 2015)
Métis Nation of Alberta, Region 3	<ul style="list-style-type: none"> • IAAC revised list of Indigenous Groups (March 16, 2020)

31.1.2 Regulatory and Policy Setting

31.1.2.1 Indigenous Communities

As identified by the Impact Assessment Agency of Canada (IAAC) (IAAC, 2015a, b; 2020 a-c; 2021 a, 2022) and listed in **Table 31.1-1**, the Project falls within the asserted traditional territories of the member nations of the Ktunaxa Nation (ʔakisq'nuk, Yaqan nuykiy, ʔaq'am, and Tobacco Plains Band), Shuswap Indian Band, the Kainai, Piikani Nation, and Siksika Nation. The Stoney Nakoda (Chiniki, Bears paw, and Wesley First Nations), has asserted a Land Claim Area which extends into B.C., outside of Treaty 7 territory where this additional land claim area overlaps with the Project footprint as identified by IAAC (IAAC, 2015c). The Project is also located adjacent to the traditional territories of the Tsuut'ina Nation (IAAC, 2021b). The Elk Valley Métis Nation (EVM Nation) is the closest Métis group to the Project footprint and a Chartered Community within the Métis Nation of British Columbia (MNBC). As determined by IAAC, Elk Valley Métis Nation and MNBC citizens in the region from adjacent chartered communities may be exercising their potential rights within the Project footprint (IAAC, 2015d). The Métis Nation of Alberta – Region 3 are determined by IAAC to be potentially impacted by the Project, as rights-bearing Métis communities are best considered as regional in nature, as opposed to settlement-based (IAAC, 2021c). The closest Reserve Lands to the Project are Bummer's Flat 1 Reserve (approximately 69 km southwest in B.C.), Edan Valley 216 Reserve (Stoney Nakoda; approximately 70 km north east in Alberta), and Peigan Timber Limit 147B (approximately 52 km east in Alberta).

Specific to the Ktunaxa Nation, the Project falls within the Ktunaxa Nation and the Ktunaxa Kinbasket Statement of Intent Boundary, indicating the extent of asserted Traditional Territory used by the Ktunaxa Nation in B.C. The Ktunaxa Nations maintain underlying sovereign and *sui generis* title¹ to all lands and waters within their territories, including the Elk Valley and the Project footprint. The Ktunaxa Nation currently consists of four member Bands in B.C. and two Bands in the United States, covering approximately 70,000 km² of Ktunaxa historical Traditional Territory (Ktunaxa Nation, 2021). Ktunaxa member groups located in B.C. include:

- ʔakink'umʔasnuqʔiʔit or Aqanuxunik or Yaqit ʔa·knuqʔi 'it (Tobacco Plains Band near Grasmere);
- ʔakisq'nuk (Columbia Lake Band near Windermere)
- ʔaq'am (St. Mary's Band near Cranbrook); and
- Yaqan Nuʔkiy (Lower Kootenay Band near Creston).

The Stoney Nakoda Nations, the Kainai, Piikani Nation, Siksika Nation, and the Tsuut'ina Nation are the Treaty 7 signatories identified by IAAC (IAAC, 2015c; 2020a, b; 2021a, b). In addition to the Treaty 7 rights, the Kainai, Piikani Nation, and Siksika Nation's asserted territory consists of the traditional homeland of the Blackfoot peoples (the Blackfoot Confederacy) which includes the exercise of their Aboriginal rights across the ancestral homeland of the Blackfoot peoples (IAAC 2020a, b: 2021a).

¹ In Canadian law, Aboriginal title is *sui generis* (meaning of its own kind or unique), in that the land title originates in an Indigenous Community's occupation of its ancestral lands prior to the European assertion of sovereignty. As such, it is different from other forms of property rights because it is a communal right belonging to specific Indigenous Communities. In that regard, Aboriginal title may not be sold or purchased by individuals; it may only be voluntarily surrendered to the Crown by an Indigenous community through agreements such as treaties. It includes both surface and subsurface resources, such as mineral rights and oil and gas developments (Irwin, 2018).

31.1.2.2 Regulatory Setting

The proposed Project is subject to environmental assessment (EA) under both the *Canadian Environmental Assessment Act* (CEA Act, 2012) and the British Columbia *Environmental Assessment Act* (2002). The Project is also undergoing a coordinated federal-provincial EA process conducted under the principles of the Canada–British Columbia Agreement for Environmental Assessment Cooperation (the Agreement). Under the Agreement, federal and provincial jurisdictions work together on impact assessments for projects that require both a federal and a provincial assessment to increase efficiency and certainty and achieve quality assessments.

31.1.2.2.1 B.C. Environmental Assessment Act

A new coal mine with a production capacity of greater than 250,000 tonnes per year of clean coal or raw coal or a combination of both clean coal and raw coal is considered a Reviewable Project pursuant to the Reviewable Projects Regulation B.C. Reg. 370/2002 under the EAA, 2002 (S.B.C. 2002, c. 43). The Project is therefore considered a Review Project under the EAA, 2002.

Pursuant to Section 2(2) of the EAA, 2002, the B.C. EAO is the authority responsible for provincial review of this proposed Project. NWP submitted the Final Application Information Requirements to the EAO on April 26, 2018 (B.C.EAO, 2018). On May 27, 2015, the EAO issued an Order under Section 11 of the Act, determining the scope of the required environmental assessment and the procedures and methods for conducting the assessment. Section 12 of the Section 11 Order describes consultation with Indigenous Communities. Part G: Section 12.1 of the Section 11 Order states the EAO will consult with the Indigenous Communities listed in Schedule C of the Section 11 Order by providing notification of Project milestones during the environmental assessment (B.C.EAO, 2018). On October 30, 2020, the EAO issued an amendment in the matter of the EAA, 2002 and the environmental assessment of the Project order under Section 13 amending the Section 11 Order to add a new Section 12.5. The added Section 12.5 identifies that the EAO may implement additional measures for consultation and accommodation with any Indigenous Community, after consideration of issues raised where appropriate (B.C. EAO, 2020).

The EAO requires that all CEA Act, 2012 requirements under subsection 19(1) for assessing environmental effects (e.g., the environmental effects of accidents and malfunctions, cumulative environmental effects, significance of effects, mitigation measures), including paragraph 5(1)(c) effects, be addressed in a dedicated chapter in the EIS. The potential effects assessment for the purposes of paragraph 5(1)(c) environmental effects, including current use of land and resources, is separate from the assessment of the potential effects on Aboriginal rights and interests. Valued Components (VCs), indicators, and any relevant analysis presented in the assessment of impacts to Indigenous Communities related to paragraph 5(1)(c) (e.g., fishing, hunting, trapping, cultural practices, socio-economic conditions, or health conditions), are considered on an individual basis for each Indigenous Community identified in any Schedule of the Section 11 Order, regardless of depth of consultation. Where the effect is the same for multiple Indigenous Communities (e.g., for the assessment of environmental effects to health and socio-economic conditions), the discussion can be aggregated, provided the rationale is well documented. Summarized results of the Indigenous consultation related to Aboriginal interests and/or other matters of concern to the identified Indigenous Communities are available in **Appendix 31-A, Table 31.A-1**.

The EAA, 2002 was repealed by the Environmental Assessment Act, 2018 in 2019. As per subsection 78(6) of the EAA, 2018, the environmental assessment process for the Project was continued under the 2002

Act. On May 3, 2023 the Project was transitioned to the EAA, 2018 through a Transition Order under Section 78(7) of the 2018 Act.

31.1.2.2.2 Canadian Environmental Assessment Act, 2012

The construction, operation, decommissioning, and abandonment of a coal mine with a production capacity of more than 3,000 tonnes per day (tpd) is considered a Designated Project pursuant to the *Regulation Designating Physical Activities* SOR/2012-147 under the *Canadian Environmental Assessment Act, 2012* (S.C. 2012, c. 19, s. 52). The anticipated production capacity of the Project is up to 4.0 million run-of-mine tonnes (M ROMt) per annum (approximately 10,150 tonnes per day [tpd]) for 15 years. The Project is therefore considered a Designated Project under the *Canadian Environmental Assessment Act, 2012*.

Pursuant to Section 15(d) of the *Canadian Environmental Assessment Act, 2012*, the Impact Assessment Agency of Canada (IAAC, formally known as Canadian Environmental Assessment Agency [CEAA]) is the authority responsible for federal review of this proposed Project. The Final Environmental Impact Statement Guidelines were issued by IAAC to NWP on February 20, 2015 for the preparation of an EIS. Section 5.1 of Part 2 of the EIS identifies which Indigenous Communities NWP is required to engage on the Project. As required by the Agency (IAAC, 2020a), NWP will make key environmental assessment summary documents (draft/final EIS, key findings, plain language summaries) accessible to these Indigenous Communities and ensure their views are heard and recorded. For the purposes of developing the EIS, NWP engaged with Indigenous Communities that may be affected by the Project, to obtain their views on:

- Effects of changes to the environment on Indigenous Communities (health and socio-economic issues; physical and cultural heritage, including any structure, site, or thing that is of historical, archaeological, paleontological, or architectural significance; and current use of lands and resources for traditional purposes); and
- Potential adverse impacts of the Project on potential or established Aboriginal or Treaty rights.

With respect to engagement activities, the EIS documents:

- The engagement activities undertaken with Indigenous Communities prior to the submission of the EIS, including the date and means of engagement (e.g., meeting, mail, telephone);
- Any future planned engagement activities; and
- How engagement activities by the proponent allowed Indigenous Communities to understand the Project and evaluate its effects on their communities, activities, potential or established Aboriginal or Treaty rights, and other interests.

Summarized results of the Indigenous consultation related to Aboriginal interests and/or other matters of concern to the identified Indigenous Communities are available in **Appendix 31-A, Table 31.A-1**. As noted above, the comments received from Indigenous Communities on the draft effects assessment and NWP's responses where applicable are recorded in **Appendix 31-A, Table 31.A-2**.

The *Canadian Environmental Assessment Act, 2012* was repealed by the *Impact Assessment Act* (IAA), 2019 in 2019. As per subsection 181(1) of the IAA, 2019, the environmental assessment process for the Project was continued under the 2012 Act.

31.1.2.2.3 Elk Valley Water Quality Plan

The Project is located within the designated area of the Elk Valley Area Based Management Plan, also known as the Elk Valley Water Quality Plan (EVWQP). The EVWQP is a plan to manage the cumulative effects of coal mining on water quality and was developed by Teck in response to a Ministerial Order issued in April 2013 under the *Environmental Management Act* (EMA), 2003.

The Order directed Teck to develop a plan to stabilize and reduce water quality concentrations of selenium, cadmium, nitrate, and sulphate (the Order Constituents) and the rate of formation of calcite in streams. The plan was to include short, medium, and long-term water quality targets for the order constituents for specified locations in the Elk River, Fording River, and the Canadian portion of Lake Kootenay. The EVWQP was developed with significant consultation with Indigenous Communities, various levels of government, resource tenure holders, the public, and other stakeholders (Teck, 2014). The Minister of Environment approved the EVWQP on November 18, 2014, and the Minister's approval letter also set out Approval Conditions. The EVWQP and the Minister's Approval Conditions apply to all coal mines in the designated area of the Elk Valley, including the Project.

31.1.2.2.4 Elk Valley Cumulative Effects Framework

As part of the Provincial Cumulative Effects Framework, the Elk Valley Cumulative Effects Management Framework (EV-CEMF) aims to assess the historic, current, and potential future conditions of selected valued components and to support natural resource management decisions within the region. The purpose of EV-CEMF is to develop an approach to understand cumulative effects on the environment from various industries and natural events in the Elk Valley. Impacts are assessed using five region-specific valued components (VC) selected by the EV-CEMF Working Group: Westslope Cutthroat Trout, grizzly bear, bighorn sheep, old growth and mature forest, and riparian habitat. The EV-CEMF will be used as an additional tool in the cumulative effects assessment for the Project for the region-specific VCs.

31.1.2.3 Regional Land Use Policies and Plans

In 1992, the B.C. government directed the development of a strategic-level land use plan to identify a comprehensive and integrative vision for land and resource use in the Kootenay-Boundary region. The East Kootenay Land Use Plan was completed in 1995. This 1995 Plan, which has since been retired, included land use designations of new protected areas, special resource management zones, integrated resource management zones and preliminary enhanced resource management zones. The East Kootenay Land Use Plan (1995) also committed provincial agencies to further regional land planning to refine the enhanced management zones (BC, 2021). Accordingly, the Kootenay Boundary Land Use Plan Implementation Strategy (KBULPIS) was released in 1997 (Kootenay Inter-Agency Management Committee, 1997).

The main objectives of the KBULPIS (1997) include:

- Contribute to environmental, social, and economic sustainability;
- Reduce potential for disruptive land use conflicts;
- Support a secure and certain basis for public and private planning as well as investment in resource development and community planning;
- Integrate with other government strategic planning initiatives related to land and resource management; and

- Provide context and strategic direction for detailed, operational levels of land and resource management planning and decision-making.

The KBLUPIS (1997) applies to all public lands and waters in the Kootenay/Boundary regional planning area. It is important to note that the plan does not contain prescriptive direction for private land, rather, as noted above, it aims to provide strategic long-term direction to enhance security and certainty for private planning and investment in resource management.

The KBLUPIS also provides geographically specific resource management guidelines for individual resource values (e.g., connectivity, grizzly bears, ungulate winter range, etc.) (Kootenay Inter-Agency Management Committee, 1997). In 2001, specific provisions outlined in the KBLUPIS were legally established as higher level plan (i.e., the Kootenay-Boundary Higher Level Plan Order) under the *Forest Practices Code of British Columbia Act*. In 2002, the Kootenay-Boundary Higher Level Plan Order was revised and established new resource management zones and objectives. The objectives and guidelines outlined in the Kootenay-Boundary Higher Level Plan Order (2002) are not intended to impact the permitting of subsurface resource exploration and development. These objectives do not affect the operational plans for exploration, development, and production activities when authorized through the other legislation (i.e., *Mineral Tenure Act*, the *Coal Act*, and the *Mines Act*). Building off of the KBLUPIS (1997) and the Kootenay-Boundary Higher Level Order Plan (2002), in 2003, the Southern Rocky Mountain Management Plan was developed. This sustainable management plan covers the portion of the ATRI RSA that includes Flathead and Wigwam, as well as the west side of the Elk River drainage. This Plan was amended in 2010 to reflect the B.C. Government's decision to prohibit mining, oil and gas, and coal exploration and development in the Flathead River Watershed. In 2011, the *Flathead Watershed Conservation Act* was introduced.

The 2005 Cranbrook West Recreation Management Strategy overlaps with a small section of the ATRI RSA and provides the strategic-level direction on backcountry recreation. This plan does not consider industrial access. Since the implementation of this plan, access management areas and snowmobile restrictions have changed and take precedence where they differ from the Cranbrook West Recreation Management Strategy.

31.1.2.3.1 Old Growth Management Areas

Old Growth Management Areas (OGMAs) are a mechanism to protect and attain old-growth forests and enhance biodiversity. The Kootenay Boundary Higher Order Plan (2002) provides legal direction for identifying and defining old and mature seral forests. This order outlines biodiversity emphasis targets for different seral stages by landscape unit and biogeoclimatic unit (Ministry of Sustainable Development, 2002). As previously noted, since 2002, there have been multiple orders that have been approved, which have amended and varied objectives, including the biodiversity emphasis targets and old mature forest objectives. Within the Land Use and Access RSA, the 2005 amendment revised biodiversity emphasis options mapping to enhance timber and biodiversity management in the area.

In 2005, the *Forest Practices Code of British Columbia Act* was repealed and replaced largely by the *Forests and Range Practices Act*. This major change in government direction had implications in terms of how legal objectives related to OGMAs would be considered moving forward. In 2006, the Integrated Land Management Bureau decided not to legalize spatial OGMAs in the Southern Interior region. Non-Legal OGMAs are spatially defined areas of old growth forest that are defined through operational planning or

landscape unit planning processes. When preparing Forest Stewardship Plans, forest licensees are not required to follow OGMA direction and can choose to manage biodiversity targets through alternative methods.

31.2 Environmental Setting

The Project is located in the Elk Valley within the front ranges of the southern Rocky Mountains in south-eastern B.C. The Elk Valley stretches more than 180 km from the mouth of the Elk River at Lake Koccanusa in the south, north to its headwaters in Elk Lakes Provincial Park near the Continental Divide along the B.C.-Alberta border (EV-CEMF, 2018; George et al., 1987). The Elk Valley forms part of the Continental Ranges of the Rocky Mountains. Elevations in the Terrestrial LSA range from 1,170 metres above sea level (m asl) along the Elk River west of Grave Lake up to above 2,700 m asl along the Continental Divide. Key watercourses in the Project footprint, local, and regional study areas include the Elk River, Michel Creek, Alexander Creek, West Alexander Creek, Harmer Creek, and Grave Creek.

31.2.1 Atmospheric Environment

Existing air quality in the Atmospheric LSA and Atmospheric RSA is affected by natural air emissions (e.g., wind-blown dust, forest fires) and anthropogenic air emissions (e.g., existing coal mines, vehicular traffic, construction activities, residential heating, and winter road gritting). Other industrial activities that may affect local and regional air quality and greenhouse gas (GHG) emissions include pulp mills, sawmills, and several oil and gas facilities, in addition to prevalent agriculture and forestry practices.

Air emissions resulting from coal mining and processing include fugitive dust, particulate matter, carbon monoxide (CO), sulphur oxides (SO_x), oxides of nitrogen (NO_x), volatile organic compounds (VOCs), and GHGs (Province of B.C., 2009; Rout et al., 2014). Emissions of these compounds have the potential to affect human health and aquatic and terrestrial ecosystems. Dustfall is primarily a nuisance issue but may also affect human health, vegetation, water quality, soil quality, and visual aesthetics. Local ambient air quality monitoring data collected by two stations from January 2014 to December 2016 and operated by Teck were used in the baseline analyses. Ambient air concentrations for the selected contaminants of concern all fell below their corresponding B.C. Ambient Air Quality Objectives (AAQOs) for each of their respective averaging periods. Provincial monitoring locations in the Southern Interior Air Zone generally did not exceed the B.C. AAQOs and Canadian Ambient Air Quality Standards (CAAQS) except when influenced by wildfires between 2015 and 2017 (ENV, n.d.). Wildfire smoke is believed to be a factor leading to elevated daily and annual PM_{2.5} concentrations and elevated ozone concentrations.

Meteorological conditions in the Project footprint were determined by collecting data at the Project-specific Crown Mountain meteorological station located within the coal license area at an elevation of 1,920 metres above mean sea level (m amsl) in the headwaters of the Alexander/West Alexander watershed. The mean daily average temperature ranged from 13.4°C in February 2014 to a maximum of 16.6°C in June 2015. Barometric pressure ranged from 78.3 to 82.5 kilopascals (kPa), and was generally higher in the summer, and lower with greater variability in the winter. Average daily humidity varied specifically and ranged from 50.1% (August 2015) to 93.1% (January 2016). Average monthly humidity was typically lowest in the summer months and highest in the winter. The average monthly solar radiation at the Crown Mountain climate station ranged from a minimum of 6.1 watts/square metre (W/m²) in December 2015 to a maximum of 252.8 W/m² in July 2014. The wind rose indicates wind speeds between

2 and 6 kilometres per hour (km/h) were most frequently recorded between January 2014 and May 2016. The most frequent wind direction was traveling west-northwesterly (i.e., from the south-east), at approximately 22.9% of the recorded entries. The lowest precipitation values generally correspond to the summer months (a lowest mean of 35.4 mm in August) and higher precipitation in the early winter months (a highest mean of 89.6 mm in November).

To evaluate baseline GHG emissions for the Project area, total GHG emissions from B.C. and sector specific emissions, particularly emissions from the mining sector were considered. The best available estimate of B.C.'s reported GHG emissions is provided in the 2020 ECCC National Inventory Report (NIR) (GoC, 2021) and 1990-2019 Provincial Inventory (Province of B.C., 2021). GHG emission summaries in the Atmospheric RSA in 2020 indicated a total of 1,695,266 t CO₂e/year. The highest fossil fuel emitter was Teck's Fording River Operations (649,846 t CO₂e/year). Based on these results, GHG emissions from Single Facility Operations in the East Kootenay region in 2020 accounted for approximately 2.6% of B.C.'s annual emissions, or approximately 0.2% of Canada's total GHG emissions.

31.2.2 Acoustic Environment

The acoustic environment in the Project area near and surrounding the Acoustic LSA comprises natural noise sources (e.g., wind, birds, insects), and anthropogenic sources (e.g., residential, recreational, mining, forestry, transportation). The Project location occurs in a medium relative hazard zone for seismic activity (Natural Resources Canada, 2015), but earthquakes do occur in the area (Natural Resources Canada, 2020). Anthropogenic sources of background vibration may include seismic exploration for mining and oil and gas developments, quarrying and resource extraction, large trucks and earth-moving equipment, and timber harvesting and hauling.

Mining in the East Kootenay region has been ongoing for over a century with coal being the dominant resource extracted in the area. There are several existing metallurgical coal mines in the Elk Valley and Crowsnest coal fields, including Teck's Elkview Operations at approximately 8 km southwest of the Project and the Line Creek, at approximately 12 km north of the Project. Additionally, the Canadian Pacific mainline and the Sparwood/Elk Valley Airport are within the Acoustic LSA which affect the acoustic environment in the Project area. None of the above activities currently occur within the Project footprint or Acoustic LSA; these activities are present within the greater region in which the Project is located.

Ambient baseline noise monitoring was performed for the Project in 2017 to determine ambient noise levels at representative human receptors in the Acoustic LSA. Receptor locations were selected near residences, cabins, and campsites. Of the receptors, only two human receptors (locations of possible, but not occupied, Indigenous dwellings) showed some noise levels in exceedance of guidelines. Wildlife receptors were most affected within the Project site itself up to a distance of 1,500 m for noise and up to 400 m to 500 m for vibration levels. All other receptors results were in compliance with the respective criteria and applicable guidelines. Baseline vibration levels were not assessed as there are no known sources of vibration within the Project footprint.

31.2.3 Soils and Terrain

The Soil Quality and Quantity LSA and the Terrain LSA are underlain by a sequence of numerous sedimentary rock formations ranging in age from Jurassic to Lower Carboniferous. The Grave Prairie,

Upper Grave Creek, West Alexander Creek, and Alexander Creek drainages are largely underlain by Jurassic-aged sandstone, shale, and limestone of the Fernie Formation (Massey et al., 2005; Price et al., 1992). The spine of Erickson Ridge consists of Carboniferous-aged dolomite, limestone, and chert of the Rundle Group (Etherington, Mount Head, and Livingstone Formations). Outcrops of dolomitic siltstone, sandy dolomite, orthoquartzite and limestone of the Rocky Mountain Group flank the Rundle Group rocks. In turn, shale, sandstone, and limestone of the Spray River Group are located between the Fernie Formation and the Rocky Mountain Group. Sandstone, siltstone, and coal of the Kootenay group outcrop along the Crown Mountain ridge top (Massey et al., 2005; Price et al., 1992).

As part of the baseline analysis, a total of 17 Soil Map Units (SMUs) were described and were finalized once a pattern of main soil types was established through field sampling and image analysis. Dominant SMUs consisted of circum-mesic till, moderately shallow soil, and deep colluvium within the LSA and Project footprint. High soil erosion potential was identified along watercourses and on steep slopes throughout the Soil Quality and Quantity LSA.

Soil salvage potential was considered low in the LSA as 59.7% of soils were considered unsuitable for salvage for rehabilitation purposes. Soils with good potential to be salvaged for rehabilitation purposes (i.e., m, m-h, m-l classes) cover 22% of the Project footprint. Another 17% of the Project footprint has fair potential for soil salvage.

Concentrations of metals in the soil samples analyzed during the baseline surveys were found to be below the B.C. Contaminated Sites Regulation (CSR) standards, and Canadian Council of Ministers of the Environment (CCME) Canadian Soil Quality Guidelines (CSQG) with some exceptions that included aluminium, arsenic, barium, cobalt, manganese, nickel, selenium, thallium, and zinc. Four of the 18 polycyclic aromatic hydrocarbon (PAH) parameters analyzed were detected in soil samples. With the exception of one sample collected from near an exposed coal seam northwest of the summit of Crown Mountain, levels were below the B.C. CSR standards and CCME CSQGs. Soil pH levels by SMU varied greatly from strongly acidic to moderately alkaline.

Terrain type, assessed by mapping of surficial materials across the terrain LSA include till, colluvium, aeolian, fluvial, glaciolacustrine, and organic deposits, as well as weathered bedrock and anthropogenic deposits. Glaciolacustrine sediments are found throughout the Terrain LSA and are associated with increased susceptibility to landslides and surface erosion than other materials. Within the Terrain LSA, deposits of glaciolacustrine sediments were found along the Elk River Valley bottom, Grave Prairie and the south end of Grave Lake between the elevations of about 1,200 m above mean sea level (amsl) and 1,400 m amsl.

Terrain stability class within the Terrain LSA was high to very high covering approximately 47% of the Terrain LSA. Though karst was not observed within the Terrain LSA by the terrain stability mapping, 892.9 ha (7%) of the Terrain LSA is underlain by Primary Karst likelihood, 977.7 ha (8%) by Secondary Karst likelihood, and 3,818 ha (30%) Tertiary Karst likelihood. The remainder of the area is considered to have a negligible amount of karst potential. Most of the Project infrastructure is located on areas mapped as Tertiary or unmapped. The majority (56.5%) of the Terrain LSA was not classified as a geohazard; slow moving geohazards (5.9%), rapid moving geohazards (32%) or a combination of slow and rapid geohazards (6.1%) were identified in the baseline assessment.

31.2.4 Groundwater and Surface Water

There are two mapped aquifers identified within the catchments of Grave Creek and Erickson Creek located to the southwest of the Project, close to the Town of Sparwood. Aquifer 1078 is a sand and gravel aquifer with a size of 8.5 km² and overlies the 1082 bedrock aquifer at its west end. This confined aquifer is comprised of glaciofluvial sands and gravels, and it is located underneath till, in between layers, or underlying glaciolacustrine deposits. The reported yield for the wells screened in this aquifer ranges between 0.3 and 2.5 L/s while their depth to water ranges from 24 to 40 m below ground surface (m bgs). The groundwater flow pattern (i.e., flow direction) is not clear but is likely towards the Elk River. Recharge sources are precipitation, snow melt, and infiltration of surface water. Aquifer 1082 is a confined bedrock aquifer with an area of 1.8 km² and a median well yield of 0.41 L/s. Groundwater within this aquifer flows to the southwest through fractured sedimentary rocks, including shale, sandstone, and limestone of the Fernie Formation.

Thirteen private wells, where 12 are owned by Teck were identified within 7 km of the LSA. No registered private wells within the Grave Creek, Erickson Creek, and Alexander Creek catchments were found.

Groundwater quality sampling at Crown Mountain has been completed over two periods between 2013 and 2016, and 2018 through 2020. Within the LSA, baseline groundwater quality exceeds B.C. CSR drinking water criteria for several parameters (cobalt, lithium, sodium, chloride, and fluoride). Most of the exceedances to these criteria occur in and around the projected footprint and above the confluence between West Alexander and Alexander creeks. Monitoring wells that exceed selenium are also located below the confluence between West Alexander and Alexander creeks and are clearly explained by a regional groundwater signature. Several monitoring wells exceed the B.C. CSR for drinking water criteria for lithium, whereas one well exceed B.C. CSR Drinking Water and B.C. Drinking Water criteria for chloride.

As part of the surface water baseline assessment, discharge hydrographs demonstrated the variability of flow conditions within the LSA. Notably, minimal to near zero flows are annually observed in the late-fall to early-spring months at each monitoring station. The onset of annual freshet conditions has been noted to occur as early as the beginning of April in some years (e.g., 2016). The freshet periods over the course of stream flow monitoring were found to generally persist into early July with low summer flows typically occurring at least by the end of August.

Surface water analytical results from the baseline program between May 2012 and June 2019 were compared to the B.C. WQG working and approved short-term guidelines for freshwater aquatic life and long-term and short-term CWQGs for freshwater aquatic life. Elevated concentrations of total aluminum and copper were identified in surface water collected from the Alexander Creek watershed during a high-magnitude precipitation event in June 2013. Nine samples exceeded the guidelines for cadmium within the Alexander Creek watershed in June 2013 and May 2014. These elevated concentrations are associated with high flow volumes and significant precipitation events. Concentrations of key parameters (i.e., nitrate, fluoride, sulphate, aluminum, cadmium, copper, iron, and selenium) were consistently higher in Michel Creek compared to Alexander Creek

31.2.5 Fish and Fish Habitat

Fish and fish habitat baseline surveys were conducted to describe and quantify existing conditions. The scope of the surveys included fish habitat, fish communities, benthic invertebrates, sediment quality, water quality, and tissue residue analyses of fish, periphyton, and benthic invertebrates.

Field studies were completed in 2014, 2017, 2019 and 2020 and included sampling in winter, spring, summer, and fall. A total of 60.1 km of stream length was assessed; of this, 49.1 km (82%) was determined to be fish bearing. Fish species observed within the Fish and Fish Habitat LSA have included Westslope Cutthroat Trout (listed under Schedule 1 of the *Species at Risk Act* [SARA]), Bull Trout, Eastern Brook Trout, Mountain Whitefish, and Rainbow Trout (Lotic Environmental, 2020). In the Aquatic RSA, additional species observed consisted of Longnose Sucker, Longnose Dace, Torrent Sculpin, Burbot, Kokanee, Peamouth Chub, and Northern Pikeminnow. Distribution of Rainbow Trout, Burbot, Kokanee, Peamouth Chub, and Northern Pikeminnow is limited to downstream of Elko Dam on the Elk River and in Lake Koochanusa (Lotic Environmental, 2020).

As part of the baseline, fish inventories identified Westslope Cutthroat Trout, Bull Trout, Eastern Brook Trout, and Mountain Whitefish. Results of the baseline fish community study indicated the potential presence of two subpopulations of Westslope Cutthroat Trout in Alexander Creek consisting of a “fluvial resident”, and “fluvial migratory” population.

Fish habitat surveys during baseline studies were conducted on Alexander Creek, West Alexander Creek, Grave Creek and other tributaries and lentic areas within the Fish and Fish Habitat LSA and Project footprint. Alexander Creek is a fish bearing fourth order tributary of Michel Creek, characterized by cascade-pool and cascade-riffle to riffle-pool morphologies. Overall habitat quality was considered to be good in one reach (ALE1) with mature riparian vegetation, diverse channel units, and sufficient overhead, cover was less available in the remainder of the watercourse. A long bedrock falls was considered to be a barrier to fish migration. Substrate was dominated by cobble and gravel throughout the surveyed reaches. Spawning potential for fish bearing reaches in the Alexander Creek watershed were classified overall to be moderate to good providing areas with adequate spawning gravel size, overhead cover, flow, and water depth for Westslope Cutthroat Trout. Spawning potential was overall limited for fall-spawning species, some sections of Alexander Creek provided appropriate spawning habitat and fall surveys of 2017 identified potential bull trout redds, and one confirmed bull trout redd in 2019.

West Alexander Creek is a second order stream and a tributary of Alexander Creek dominated by cascade-riffle/cascade-glide morphology. Within the reaches surveyed, a moderate amount of cover was provided by woody debris, and boulders. Riparian vegetation primarily consisted of mature coniferous forest, and substrate was dominated by cobble and gravel. Some sections of West Alexander Creek are considered as non-fish bearing due to the presence of gradients of 45% for over 200 m, and dewatering. A wetland area confirmed to be non-fish bearing is present at the headwaters (WAL4). All four unnamed tributaries of West Alexander Creek were also observed to be non-fishing-bearing due to the presence of waterfall barriers and/or gradients greater than 30%. One reach of two surveyed of West Alexander Creek (WAL1) was considered to have good spawning potential which was confirmed by the presence of Westslope Cutthroat Trout fry and Redds.

Grave Creek is a fourth order stream and a tributary of the Elk River located adjacent to the Project footprint with four fish bearing reaches. Due to the presence of a barrier to fish migration, two reaches are considered to contain an isolated population of Westslope Cutthroat Trout. Morphology was characterized by cascade-pool, and step-pool, with dominant substrate consisting of cobble and gravel. Cover ranged from poor to good between reaches and consisted of boulders, woody debris undercut banks present, and overhanging vegetation. Overall, Grave Creek and its tributaries provide moderate to good spawning potential with evidence of spawning activity including one Redd noted during surveys.

Overwintering habitat suitability was variable and was classified as poor, moderate, or good based on depth, temperature, and dissolved oxygen levels.

Twenty-seven wetland (lentic) sites were surveyed in July 2019. Lentic sites were dominated by open water/channelized wetlands with slow moving or stagnant water, including active and inactive beaver impoundments. Most wetlands had emergent vegetation and were surrounded by mature forest. Fish presence surveys indicated that 23 of the 27 wetlands surveyed had potential for fish presence, 12 of which were connected to watercourses and considered fish-bearing after the first year of inventory sampling. Fish captures included juvenile eastern brook trout and one juvenile bull trout.

Benthic invertebrate community sampling was conducted in October 2014 and October 2017 at sites on Alexander Creek, West Alexander Creek, unnamed tributaries of West Alexander Creek, Grave Creek, and the unnamed tributaries on Grave Creek (where streams were considered fish-bearing). In 2017, some Alexander Creek stations had twice as many invertebrates in samples compared to 2014, though community composition remained similar.

31.2.6 Terrestrial Ecosystems and Vegetation

The Project footprint and the Landscapes and ecosystems LSA are characterized by old growth and mature forest, riparian habitat, avalanche chutes, and some grasslands and wetlands. The Biogeoclimatic Ecosystem Classification (BEC) zones present within the Landscapes and Ecosystems RSA and Landscapes and Ecosystems LSA include Montane Spruce (MS), Interior Cedar-Hemlock (ICH), Interior Douglas-Fir (IDF), Engelmann Spruce - Subalpine Fir (ESSF) and Interior Mountain Heather - Alpine (IMA). Fire suppression activities have resulted in a greater abundance of young forests, reducing the occurrence of non-forested structural stages where many listed plants occur (Demarchi et al., 2000; Kirby and Campbell, 1999; Mountain Goat Management Team, 2010; and Poole and Ayotte, 2019).

Baseline Terrestrial Ecosystem Mapping (TEM) was used to map and quantify avalanche chutes, grasslands, riparian habitat, old and old growth and mature forest as well as wetlands. The Project TEM predicted avalanche chutes occur across 69 ha or 5% of the Project footprint, and in 603 ha or 5% of the Landscapes and Ecosystems LSA. Grasslands are predicted to occur across 13 ha or 1% of the Project footprint, and in 200 ha or 2% of the Landscapes and Ecosystems LSA. Old growth and mature forest occur across 851 ha or 66% of the Project footprint, and 5,029 ha or 39% of the Landscapes and Ecosystems LSA. Riparian habitats are predicted across 78 ha or 6% of the Project footprint, and in 1,318 ha or 9% of the Landscapes and Ecosystems LSA. The Project TEM predicts wetlands cover less than 1 ha and less than 1% of the Project footprint, and in 122 ha or 1% of the Landscapes and Ecosystems LSA. Invasive species were found within the grassland (13 species), riparian (six species), and wetland (nine species) habitats.

The wetland baseline study identified four wetlands that occur in the Project footprint, while 32 surveyed wetlands are located adjacent to or outside of the Project footprint in the Terrestrial LSA. Most wetlands surveyed ranged in size from 0.01 to 0.25 ha (n=11) and 0.51 to 0.75 ha (n=10), and represented bog, fen, marsh, swamp, shallow open water, and a transitional/successional marsh-fen classes. The wetland baseline study also identified 11 wetland site associations and three non-wetland site associations in the Terrestrial LSA listed by the B.C. CDC as special concern (Blue-listed) and at risk of being lost (Red-listed). No Red- or Blue-listed wetland site associations were found in the Project footprint and no SARA-listed wetland plant species or communities were found within the LSA or Project footprint. One Red-listed site association was observed in the Terrestrial LSA, and 10 Blue-listed site associations were observed across 14 wetlands in the Terrestrial LSA. The Red-listed was found to occur the same wetland complex in which two Red-listed non-wetland alkaline-saline meadows were observed.

As of May 2021, the B.C. CDC has documented historical observations of 39 listed plants and 11 listed plant communities in the Landscapes and Ecosystems RSA (B.C. CDC, n.d.). Within the Landscapes and Ecosystems LSA, 8 Red-listed and 15 Blue-listed plants have been documented by B.C. CDC. Limber pine and whitebark pine are both considered Endangered by COSEWIC with whitebark pine additionally being listed as Threatened under SARA (2002).

Whitebark pine was detected within the Project footprint and Landscapes and Ecosystems LSA, from an elevation of approximately 1,800 m asl to the ridge top of Crown Mountain (2,230 m asl) with the bulk of observations located at or above 1,900 masl. Whitebark pine is also found to the north of Crown Mountain along the ridge that extends from Crown Mountain to the northern edge of the Landscapes and Ecosystems LSA in the upper Grave Creek drainage. Additionally, VRI data indicates that whitebark pine is found just outside the Landscapes and Ecosystems LSA to the east and northeast. Though limber pine was not observed within the Landscapes and Ecosystems LSA, the potential for this species to occur cannot be ruled out as seed catches or trees may occur and were not observed during the extensive baseline surveys. Limber pine has been documented south of the Landscapes and Ecosystems LSA (Klinkenberg, 2019) in habitats similar to those found within the Landscapes and Ecosystems LSA.

Baseline field surveys also recorded four listed plant species currently Red-listed by the B.C. CDC within the LSA and include ground plum, shining penstemon, Parry's townsendia, and Drummond's milk-vetch. Of the listed plant species observed during baseline surveys, none are listed as species at risk under the SARA (2002) or are designated at-risk by COSEWIC. Prior to 2019, Cusick's paintbrush was Red-listed. Since 2019, its status has been listed as Unknown (B.C. CDC, n.d.). The four Red-listed plant species within the Landscapes and Ecosystems LSA were observed in the southern portion of the Landscapes and Ecosystems LSA and not within the Project footprint. Cusick's paintbrush was also observed in the southern portion of the Landscapes and Ecosystems LSA and east of the proposed rail loadout within the Gg12 ecological community west of Valley Road. The observation of Cusick's paintbrush in the southern Landscapes and Ecosystems LSA was the first occurrence of this species documented in the Elk Valley.

Habitat conditions for listed plant communities and species in the Landscapes and Ecosystems LSA were observed in low elevations areas of the MSdw (below 1,600 m asl) with warm aspect or soil conditions preventing the establishment of trees. As part of the baseline field surveys, one Red-listed grassland was observed within the Landscapes and Ecosystems LSA. Gg12 *Rough Fescue* - (*Bluebunch Wheatgrass*) - *Yarrow* - *Clad Lichens* (*Festuca campestris* - (*Pseudoroegneria spicata*) - *Achillea borealis* - *Cladonia* spp.)

was identified through the rare plant field surveys, accounting for 0.21% of the Landscapes and Ecosystems LSA and 0.04% of the Project footprint.

31.2.7 Wildlife and Wildlife Habitat

Comprehensive field surveys were conducted in 2014, 2017, 2018, and 2019 to obtain Project baseline information on wildlife occurrence, abundance, distribution and habitat availability within the Terrestrial LSA.

Baseline surveys showed that the ungulate community (including moose, elk, bighorn sheep and mountain goat) were broadly distributed in the Terrestrial LSA, occurring at various elevations within the Alexander, Grave, and Harmer Creek drainages and transboundary mountain passes (e.g., Deadman Pass) during all seasons. Most detections of each ungulate species were higher in spring/summer than in fall/winter. Moose were most often detected in riparian habitats, wetlands, and transboundary mountain passes. Elk were detected in riparian habitats, avalanche chutes and transboundary mountain passes. Mountain goats and bighorn sheep occurred most frequently in avalanche chutes and transboundary mountain passes.

Carnivores, including grizzly bear, wolverine, American marten, and Canada lynx were found to occur along Alexander, Grave, and Harmer Creek drainages and transboundary mountain passes throughout the LSA. A grizzly bear den was incidentally observed in the avalanche chute directly west of Crown Mountain during July 2018. Baseline surveys showed evidence of breeding females throughout the Terrestrial LSA.

Wolverine tracks were detected in all three Biogeoclimatic Ecosystem Classification (BEC) zones, with no specific difference between detection in different zones. Active or recently-used American badger burrows were only documented in the northwest portion of the Terrestrial LSA, to the south, and southeast of Grave Lake. There were no active or recently used burrows, or burrows indicative of maternal denning found within the Project footprint.

Baseline acoustic monitoring identified the little brown myotis, northern myotis, and eastern red bat in the Terrestrial LSA. Both the northern myotis and the little brown myotis are federally-listed on Schedule 1 of the SARA (2002) as Endangered with their survival imminently threatened by white-nose syndrome (ECCC, 2014). Northern myotis are also provincially Blue-listed. Bat species detected during winter months (November to February) were silver haired bat, big brown bat, and little brown myotis (in order of relative abundance). The highest relative number of acoustic files recorded during winter was at the West Alexander Creek headwaters site, followed by the Alexander Creek wetland, with only one recording of a silver haired bat at the Harmer Creek Reservoir. Results of live capture surveys included the identification of post-lactating females at the Alexander Creek wetland site and the Harmer Creek Reservoir site, indicating successful reproduction occurred at the maternity roost.

Within the breeding bird window of June and July 2014 and 2017 to 2019, a total of 2,088 individual birds of 80 species were observed. The most frequently encountered species across the survey years were Swainson's thrush, pine siskin, and yellow-rumped warbler. Two federal SARA-listed (2002) and provincially Blue-listed species were observed: barn swallow and olive-sided flycatcher. Species that are federally-listed under SARA (2002), but provincially Yellow-listed, included common nighthawk and evening grosbeak. Great blue heron are provincially Blue-listed, but not federally listed under SARA

(2002). Within the Terrestrial LSA, breeding landbird communities were found to be the most abundant, species-rich, and diverse in grasslands, mixed shrub forests, and wetlands.

During the landbird migration surveys in 2018 and 2019, 51 species were observed during the spring surveys with 878 individuals, and 33 species with 297 individuals were observed during fall surveys. The species observed most frequently were dark-eyed junco, American robin, and pine siskin. Two species of conservation concern (evening grosbeak and olive-sided flycatcher) were observed during the migration seasons. Landbird communities were found to be the most abundant, species-rich, and diverse in the MSdw subzone in mixed shrub forests in the spring and in wetlands in the fall.

During the raptor standwatch surveys in 2018 and 2019, 38 raptor observations comprising 14 species were observed. Seven raptor species were observed during the migration standwatch surveys: bald eagle, golden eagle, osprey, red-tailed hawk, Cooper's hawk, northern goshawk, and turkey vulture. In addition, 48 individual incidental observations during the spring and fall included American kestrel, barred owl, broad-winged hawk, great horned owl, merlin, northern harrier, peregrine falcon, and sharp-shinned hawk. Red-tailed hawk were the most frequently observed resident species in the spring and golden eagle were the mostly frequently observed resident species in the fall. The highest average raptor abundance and species richness was observed along southern Alexander Creek in the spring and along the upper reaches of Grave Creek in the fall.

A total of 583 individual waterbirds comprising 23 species were recorded in the Terrestrial LSA during the spring wetland surveys in April and May 2018 and 2019. Red-winged blackbird, mallard, and northern shoveler were the most abundant species in the wetlands during the spring surveys. A total of 259 individual wetland birds of 14 species were recorded in the Terrestrial LSA during the summer wetland and ephemeral area surveys in June and July 2014 and 2017 to 2019. Mallard, spotted sandpiper, and red-winged blackbird were the most abundant wetland bird species observed in the summer. A total of six birds, consisting of five mallards and one hooded merganser, were the only wetland bird species observed in the fall.

Eighty-three riverine birds and 11 nests were observed in the Terrestrial LSA across 28.3 km of creek habitat assessed over the survey years. Spotted sandpiper were the most abundant riverine bird species observed in the Terrestrial LSA, followed by American dipper and harlequin duck. No riverine birds were observed in Grave Creek upstream of the confluence with Harmer Creek or in the unnamed creek in Deadman Pass. Alexander Creek had the highest riverine bird abundance, species richness, and diversity in the Terrestrial LSA.

A total of 412 amphibian detections were recorded at 18 wetland survey sites and two ephemeral areas in the Terrestrial LSA during the amphibian baseline surveys including the western toad, Columbia spotted frog, wood frog, and long-toed salamander. The western toad is listed as Special Concern under Schedule 1 of the federal SARA (2002) and were documented at wetlands and ephemeral areas in the Terrestrial LSA from May to July across the sampling years.

31.2.8 Physical and Cultural Heritage

The archaeology baseline program was conducted under *Heritage Conservation Act* Section 12.2 Heritage Inspection Permit 2015-0098, and subsequently Multi-Assessment Permit 2018-0014, and commenced

with a desktop review of applicable Archaeological Overview Assessments (AOAs) and archaeological potential polygons, and previous archaeological inspections to identify locations where archaeological sites have been previously recorded in proximity to the Project footprint. The field component of the archaeological assessment commenced with reconnaissance surveys (i.e., ground-truthing exercises) within and adjacent to delineated archaeological potential polygons (Choquette 2012; 2014) within the Archaeological LSA, and in particular within or in proximity to (i.e., ± 100 m) the Project footprint. A paleontology field assessment was not conducted because fossils resources are generally anticipated to occur deep below ground surface.

During the baseline archaeological program, numerous archaeological sites and artifacts were identified within the Archaeological LSA through the field reconnaissance (walkover) and sub-surface (shovel and evaluative) testing. Site types included, pre-contact, cultural material, surface lithics, fire-altered rock, and ancestral remains. Though the results of the baseline archaeological inventory and archaeological impact assessment conducted have been completed, subsequent inspections (i.e., shovel testing) will be required on areas within the Project's mine plan that have yet to be subjected to any form of archaeological assessment (e.g., Phase IV, utility corridor west of the Elk River, and recently defined clearing limits of the mine plan).

31.2.9 Social and Economic Conditions

The population near the Project includes a variety of small communities in B.C. and Alberta, including Sparwood, Elkford, Fernie, and Crowsnest Pass. Individuals also live in the Regional District of East Kootenay (RDEK), including Electoral Area A. In 2016, the total population in the RDEK was 60,439, increasing at a rate of 9% between 2006 and 2016. The total Indigenous population in the RDEK was 4,710, increasing by 37.5% between 2006 and 2016. Approximately 65% of the RDEK population was working age (i.e., 15 to 64 years).

The mining industry constitutes the largest component of the regional economy. Currently, Teck has four coking coal mines operating within the Elk Valley, with the RDEK accounting for over 70% of Canada's annual coal exports (Katay, 2017). Several other mines operating in the RDEK produce industrial minerals including silica, magnesite, gypsum, graphite, and phosphate. Placer mining occurs throughout the RDEK, and several small operations produce aggregate, sand and gravel, and dimension stone (Katay, 2017). Other sectors of industry in the RDEK include forestry, agriculture, tourism and energy (i.e., oil and gas).

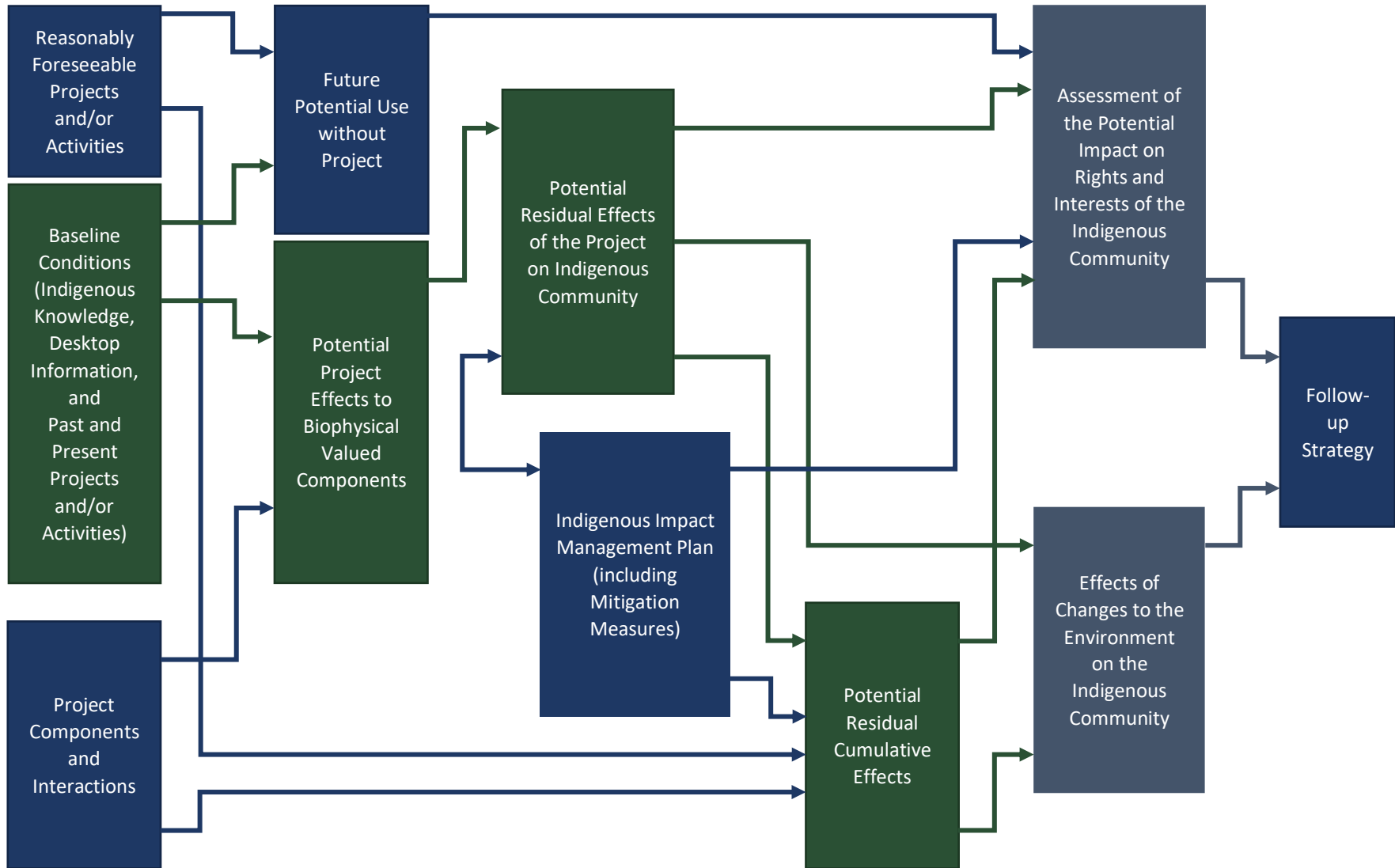
Within the RDEK, mining employs approximately 10.7% of the population in comparison to the B.C. economy which has 1.1% of workers employed in mining. The area also has more people employed in food services and accommodation; and arts, entertainment and recreation in the RDEK, which is consistent with the focus on tourism development. Employment rates within the economic LSA ranged from 54.0% to 68.7% in 2016. Analysis of the economic diversification of the LSA determined that Sparwood, Elkford, Fernie and the RDEK Electoral Area A was low. This is typical for smaller municipalities where mining is the primary industry, and as in the RDEK, many of the businesses are directly or indirectly related to the sector. In addition, the communities within the RDEK also participate in other primary industries and tourism. Annual government revenues range between approximately \$8 million and \$48 million. The primary revenue source for all municipalities within the Economic LSA is taxation and grants in lieu.

31.3 Overview of the Assessment Methodology

The methods for assessing potential effects on the Indigenous Community's rights and interests in relation to the Project followed the approach outlined in **Chapter 5**. **Figure 31.3-1** outlines the approach used as well as the following:

- **Step 1** – Identify the rights and interests of the Indigenous Community considering secondary source information and input provided by the Indigenous Community (**Section 31.5**);
- **Step 2** – Understand how historic and current use or changes to those conditions could affect the Indigenous Community's exercise of their rights and interests related to the Project footprint (and ATRI LSA and RSA) (**Section 31.6.6**). Current use as defined in **Section 31.6.6** is reflective of current use of lands and resources for traditional purposes as well as potential future use by the Indigenous Community;
- **Step 3** – Identify the potential future use and conditions that support the Indigenous Community's exercise of their rights and interests without the Project (**Section 31.10.2.1**);
- **Step 4** – Identify potential pathways for interactions and adverse effects of the Project components and physical activities (**Section 31.7.3.1**) and the potential for changes to the environment that could impact on the exercise of the Indigenous Community's rights and interests (**Section 31.7.3.2**);
- **Step 5** – Consider the anticipated residual effects to VCs (i.e., changes to the environment) that are directly related to the Indigenous Community's rights and interests or identified specifically as being of interest to them, identifying the potential for residual effects on the rights and interests of the Indigenous Community and determining the level of significance of these effects (**Sections 31.7.3.2.1 to 31.7.3.2.8**);
- **Step 6** – Assess the potential for cumulative residual effects on the exercise Indigenous Community's rights and interests and determining the level of significance of resulting cumulative effects (**Section 31.7.4.3 and 31.7.4.4**);
- **Step 7** – Identify biophysical and rights and interests specific measures to avoid, mitigate, and/or otherwise accommodate for potential adverse impacts of the Project on the exercise of the Indigenous Community's rights and interests (**Section 31.9: Indigenous Impact Management Plan**);
- **Step 8** – Consider the results of **Step 5** and **6** with respect to **Step 7** (Indigenous Impact Management Plan), to identify and describe the residual impacts on rights considering potential cumulative environmental effects through a comparison of potential future use of the Project footprint (and the ATRI LSA and RSA) with and without the Project and assess the severity of any identified adverse impacts (**Section 31.10.2.1**); and
- **Step 9** – Identify additional measures to avoid, mitigate, or otherwise accommodate for potential adverse impacts of the Project on the exercise of the Indigenous Community's rights and interests (**Section 31.11**).

Figure 31.3-1: The Effects Assessment Process Flowchart



As outlined in **Chapter 5** and **Step 5** above, residual environmental effects are the effects on a VC that remain, or are predicted to remain, after mitigation measures have been implemented. The assessment of residual effects on VCs involves the consideration and evaluation of specific effects assessment criteria based on the degree (i.e., ‘level’) of potential Project effects. Criteria used to characterize residual effects in this chapter include:

- Duration of time that the effect occurs;
- Magnitude or intensity of the effect;
- Geographic extent, both biophysical and socio-economic scales, of the effect;
- Frequency of the effect (i.e., how often the effect occurs);
- Reversibility of the effect (i.e., if the effect can be reversed); and
- Context (i.e., the sensitivity and resilience of a VC to changes caused by the Project).

If a residual effect on a VC was determined and the VC was also considered a “pathway” for potential effects on another VC, this chapter identifies the linkages between the VCs. A determination of significance was completed for each residual effect using the significance threshold identified for each VC, as outlined in **Chapter 5, Section 5.3.4.1**, and was informed by the results of the residual effects characterization criteria. Residual effects on VCs were ranked as ‘not significant’ or ‘significant’. If there was a residual effect on a VC, whether significant or not, the effect was carried forward to the cumulative effects assessment. Likelihood, the probability of the predicted significant residual effect of occurring, is presented as applicable for both intermediate and receptor VCs if the significance determination results in a conclusion that the effects of the Project on the VC are significant. In addition, assumptions or limitations to determining the likelihood of a predicted significant residual effect were described. Effects that were determined to be not significant do not require a characterization of likelihood. Confidence refers to the prediction of the significance of a residual effect based on the quality of data used in the assessment, the level of understanding of the residual effect, and the degree to which analyses are complete. The level of uncertainty associated with the residual effects assessment, including the significance determination, was also included in evaluating confidence.

31.4 Introduction to the Métis Nation Alberta – Region 3

The following sections provides information about the Métis Nation of Alberta – Region 3 (referred to as MNA Region 3) communities, including their Aboriginal rights and interests and traditional land and resource use within the following three areas: the Project footprint, the Aboriginal Treaty Rights and Interests Local Study Area (ATRI LSA), and the Aboriginal Treaty Rights and Interests Regional Study Area (ATRI RSA) defined in **Section 31.7.2.1**. The following sections include a description of the Métis Nation of Alberta – Region 3’s baseline conditions including the Métis Nation of Alberta – Region 3’s Aboriginal rights and interests², the assessment of effects of the Project on their environment, the potential mitigation measures identified, and the assessment of the impacts on their rights and interests.

² Métis Nation of Alberta – Region 3’s Aboriginal rights and interests are defined as those outlined in the correspondence from the Impact Assessment Agency of Canada (IAAC or “the Agency”) (formerly the Canadian Environmental Assessment Agency, or CEAA) on May 10, 2021 (IAAC, 2021c), indicating the Agency’s preliminary understanding of the nature and extent of the Métis Nation of Alberta – Region 3’s Aboriginal rights and interests as described in **Section 31.5.4**.

The information presented in **Chapter 31** was used to support the assessment of potential effects of the Project on MNA – Region 3’s Aboriginal rights and interests, as outlined in the *Canadian Environmental Assessment Act 2012* (CEA Act, 2012), the *Guidelines for the Preparation of an Environmental Impact Statement for the Crown Mountain Coking Coal Project* (EIS Guidelines; Canadian Environmental Assessment Agency [CEAA], 2015; IAAC, 2021c), the *Guidance: Assessment of Potential Impacts on the Rights of Indigenous Peoples*, updated 2022 (IAAC, 2022), the Application Information Requirements (AIR) pursuant to an Environmental Assessment Certificate (Application) under the section 16(2) EAA (2002), and meetings with the Agency. The information provided below will also be used to identify mitigation measures to remove or reduce the potential for adverse impacts.

31.4.1 Information Sources

The information described herein was obtained through publicly available information sources, listed in **Section 31.5** and **31.6** and through consultation with the MNA – Region 3. The information is intended to provide an overview of traditional land and resource use within the Project footprint, the ATRI LSA, and the ATRI RSA. This information is not intended to supersede or prejudice the traditional knowledge or specific information that may be shared as part of ongoing engagement with MNA – Region 3. It provides information from generally available knowledge and secondary sources of information that is intended to complement additional information that might be available from Métis Nation of Alberta – Region 3 in this regard, should they wish to share it. If further information is received through continued engagement with the MNA – Region 3, the information will be included where applicable to be considered as part of the overall evaluation of the potential impacts on MNA – Region 3’s rights and interests as part of the environmental assessment/impact assessment (EA/IA) processes.

31.4.1.1 Limitations of Information Sources

At the time of the Application/EIS submission, MNA – Region 3 did not provide a Project-specific Traditional Land-Use Study (TLU) to NWP. Throughout this Application/EIS, where Indigenous Knowledge was provided by MNA – Region 3 it has been incorporated where applicable and noted as such. The limitations of the information sources considered include those publicly available (i.e., information provided by MNA – Region 3 on other relevant EIS/project applications, e.g., including Baldy Ridge Extension Project, the Castle Project, Grassy Mountain Coal Project, and the Line Creek Operations Project) and those activities and correspondence that detail Project-specific information validated by MNA – Region 3 to be shared publicly. Limitations of information are also noted where no information is provided by MNA – Region 3 directly related to the baseline conditions established in **Section 31.6** and NWP’s understanding of MNA – Region 3 rights and interests are limited to those validated by MNA – Region 3 in **Section 31.5.4**.

31.5 Métis Nation Alberta – Region 3 Consultation and Engagement Summary

All information compiled and presented in **Section 31.5** has been authored by NWP utilizing secondary sources that are publicly available and the information presented throughout is not intended to supersede traditional knowledge or specific information of the Métis citizens and Elders of the MNA Region 3.

31.5.1 Engagement Protocols

The Métis Nation of Alberta (MNA) released their consultation policy entitled “Policy Guidelines Regarding the Duty to Consult and Accommodate Métis Aboriginal rights and Interests in Alberta” in July 2009 (MNA, 2009). The policy created a framework to clarify the process for consulting with Métis regarding Crown actions that could impact Métis Aboriginal rights and interests in the Province of Alberta (MNA, 2009). Since the release of the July 2009 consultation policy, the process for consulting the Métis regarding Crown actions that could impact Métis Aboriginal rights and interests in the Province of Alberta has been updated. The current implementation of Crown consultation and the MNA is outlined in the MNA-Canada Consultation Agreement established in July 2018 (MNA, 2018).

Métis Nation Alberta, Region 3 provides the following consultation documents on their website (<http://Métis3.org/consultation/>):

- **Consultation Authorization Memo:** A memo prepared by the law firm Pape Salter Teillet that provides a brief overview of the Métis Nation of Alberta’s role and authorization in relation to Section 35 Métis Rights and Crown Consultation in Alberta.
- **Métis Consultation: The Basics:** A document that outlines the MNA – Region 3-specific consultation process and also includes contact information for the MNA Regional Consultation Offices. The contact information section includes an email address for consultation notifications to be directed to.
- **Métis Consultation – The Principles:** A brochure that explains the Duty to Consult from the perspective of the Métis.

31.5.2 Project Development and Pre-Application Engagement

Engagement with MNA – Region 3 was identified as part of the Impact Assessment Agency of Canada (IAAC) requirements. The Pre-Application phase of consultation includes engagement undertaken up to the submission of the Application/EIS, following issuance of the Section 11 Order by the EAO. Pre-Application phase engagement activities have included distribution of a Project Notification Letter, meetings with MNA – Region 3 to discuss the Project, and distribution of draft Application/EIS materials for MNA Region 3 review. Additional information on consultation and engagement with Indigenous Communities is provided in **Chapter 4**.

On October 21, 2020, a Project Notification Letter was provided to MNA – Region 3 which outlined the proposed Project and related key components, regulatory requirements, and a brief overview of the Project’s history (e.g., exploration activities and baseline surveys). MNA – Region 3 replied to the Project Notification Letter on October 30, 2020 requesting an introductory meeting and to discuss Project details with NWP.

A meeting between MNA – Region 3 and NWP was held virtually on January 14, 2021. Key items discussed in the meeting included the Project location, mitigation strategies (including selenium management), the Project regulatory process, and NWP’s proposed approach to the environmental assessment. MNA Region 3 representatives noted their need to determine impacts to community members in Region 3 as a result of the proposed Project and next steps. MNA – Region 3 also asked for clarification on how historical information is being presented in the EA and confirmed that MNA – Region 3 would like to review relevant sections of the Application/EIS and provide specific information based on their knowledge.

A second meeting between MNA – Region 3 and NWP was held virtually on February 4, 2021 for Project updates and discussion. Key items discussed in the meeting included an overview of the regulatory process and background and an update that the submission of the EAC application is anticipated for April 2021. MNA – Region 3 representatives noted that MNA – Region 3 would like to review the information provided by NWP. MNA – Region 3 indicated that their comments may not be ready by April 2021 and suggested that NWP continue to update the appropriate report section(s) to reflect updated information that MNA – Region 3 may provide following application submission.

A third meeting between MNA – Region 3 and NWP was held virtually on May 20, 2021 to discuss Crown Mountain Coking Coal Project and MNA – Region 3's Interests. Key items discussed in the meeting included MNA – Region 3 consultation committee's response, MNA – Region 3's review of the MNA – Region 3 EA sections, a site visit, the context of the TLU study, MNA – Region 3's relationship with the Ktunaxa Nation, and a discussion of next steps.

The Regional Consultation Office of Region 3 of MNA provided a response to the October 21, 2020 Project Notification Letter on May 27, 2021. The Regional Consultation Coordinator (RCC) indicated that the Project will have specific and identifiable negative or adverse impacts on the aboriginal rights, claims, and interests, or the historical and contemporary practices related thereto, of the Métis Nation within Alberta and its citizens. The RCC noted that, their concerns, which were detailed in the last meeting held on May 20, 2021, can only be subsequently mitigated or accommodated to the satisfaction of the Regional Consultation Coordinator if an associated study takes place. Accordingly, the RCC has possible outstanding concerns with respect to the Project proceeding as detailed in the previously mentioned meeting (RCC, 2021).

On January 21, 2021, NWP provided a draft version of the initial sections of this Application/EIS section for their review and comment. The remaining section, complete with the effects assessments, was provided to the MNA – Region 3 on September 1, 2021. Feedback on the draft section was provided by the MNA – Region 3 on October 24, 2021. NWP responded to the MNA – Region 3 feedback via correspondence on October 24, 2021.

Summarized results of the Indigenous consultation related to Aboriginal interests and/or other matters of concern to MNA – Region 3 are available in **Appendix 31-A, Table 31.A-1**. As noted above, the comments received from MNA – Region 3 on the draft effects assessment and NWP's responses where applicable are recorded in **Appendix 31-A, Table 31.A-2**.

Overarching themes presented in the feedback received from MNA – Region 3 include concerns regarding potential impacts to traditional harvesting activities within the Project footprint and a holistic consideration of the cumulative impacts of the ongoing developments in the region. Specifically, MNA – Region 3 included emphasis on natural effects that may increase as a result of a residual effect of human disturbances such as alternate prey competition due to habitat changes that could affect the harvesting availability of preferred species including the influx of other species potentially those classified as species of concern, increased fire events because of tree removal, increased flood events because of poor remediation or alterations to watercourse crossings/aquatic habitats, and potential cumulative effects on inherent rights (MNA R3, 2021b). MNA – Region 3's views expressed on the effectiveness of the mitigation or accommodation measures where applicable are further outlined in **Appendix 31-A, Table 31.A-1** and **Table 31.A-2**. Where the MNA – Region 3 highlighted the process undertaken to develop and finalize the

assessment methodology clarifications on the assessment processes for the relevant VCs has been included.

It is noted that currently no changes were made to Project design (including the identification of additional Valued Components) and implementation directly as a result of on-going consultation with MNA – Region 3. The other matters of concern raised by MNA – Region 3 not captured in the feedback provided in **Appendix 31-A, Table 31.A-2** are addressed in **Appendix 31-A, Table 31.A-1** where noted and included in **Sections 31.6, 31.7, 31.8, 31.9, and 31.10**.

Key issues that remain outstanding and are included in the opportunities for future engagement are the incorporation of the MNA – Region 3's traditional use information collection within the Project footprint and the ATRI LSA that is currently ongoing and should be incorporated into the assessment processes, and the concerns regarding the overall potential cumulative effects within the Elk Valley due to on-going activities. With respect to discrepancies in views shared previously and updates since engagement began with MNA – Region 3, NWP continues to work with MNA – Region 3 to address key issues that have been raised and regards consultation as an iterative process that adapts in order to identify applicable mitigative measures.

31.5.3 Future Engagement

NWP is committed to creating and sustaining constructive dialogue and relationships with MNA – Region 3 over the course of the Project and the Application review phase of the EA. Should the Project be successful in receiving an Environmental Assessment Certificate (EAC), NWP will continue to share information with MNA – Region 3. Over the course of the Application review phase and post-EAC, NWP will provide MNA – Region 3 with Project information, such as the Application/EIS, technical information required through Information Requests that are made public by the EAO and/or the Impact Assessment Agency of Canada (IAAC), and other engagement materials such as Project newsletters and Project website updates. NWP is committed to an ongoing dialogue with MNA – Region 3 and will respond to comments received from MNA – Region 3 as per the IAAC notification (IAAC, 2021c).

It is noted that the Impact Assessment Agency of Canada (IAAC) (formerly the Canadian Environmental Assessment Agency) has indicated that the duty to consult with MNA – Region 3 in relation to the Project is at the low end of the consultation spectrum (IAAC, 2021c) when compared to Indigenous Nations that are anticipated to experience more potential Project Impacts (IAAC, 2021c (EIS Guidelines)).

NWP is committed to an ongoing dialogue with MNA – Region 3, including a commitment to the following:

- Entering into an agreement to formalize consultation protocols between NWP and MNA Region 3, with special consideration to the MNA-Canada Consultation Agreement (the federally recognized mechanism for consulting with the MNA);
- Supporting site visits from representatives of the MNA – Region 3;
- Identifying mitigation and accommodation measures to prevent/offset impacts to valued components; and
- Discussing possible mitigation for potential impacts to MNA – Region 3 rights and interests.

31.5.4 Preliminary Understanding of Rights and Interests

As their Traditional Territory includes the ATRI LSA, there is a potential for the Project to affect the MNA – Region 3’s Aboriginal rights. Therefore, MNA Region 3’s cultural and traditional heritage and traditional knowledge and land use must be taken into consideration and accommodated where appropriate in relation to the Project. An activity that has the potential to infringe on the Aboriginal rights of MNA Region 3 will trigger the Crown’s duty to consult with MNA – Region 3.

Section 31.5.4 of the Project Application/EIS addresses MNA – Region 3’s rights and interests as identified by the Impact Assessment Agency of Canada (IAAC) (formerly the Canadian Environmental Assessment Agency [CEAA]). Information received from the Agency on May 10, 2021 (IAAC, 2021c), indicates the following as their preliminary understanding of the nature and extent of MNA – Region 3’s potential Aboriginal rights and interests. The following summarizes the Agency’s understanding of their rights:

- *“The Métis Nation of Alberta (MNA) is the legal and administrative arm and representative government of the Métis Nation within Alberta;*
- *MNA members have rights that are recognized and affirmed under section 35 of the Constitution Act, 1982; and*
- *Rights-bearing Métis communities “are best considered as regional in nature, as opposed to settlement-based (IAAC, 2021c).”*

The following summarizes the Agency’s understanding of MNA – Region 3’s interests (IAAC, 2021c):

- *“Hunting:*
 - *MNA – Region 3 members have hunted in the Grassy Mountain Coal Project area; and*
 - *The Grassy Mountain Coal Project RSA (does not encompass Fording River Extension Project footprint) provides habitat for deer, elk, bear, wild turkey and grouse. All of these species are of cultural significance and are harvested for sustenance, pelts and other uses.*
- *Harvesting and Gathering:*
 - *MNA – Region 3 members gather medicinal and culturally significant plants throughout their traditional territory and will travel long distances to harvest plants. Plants are gathered in a variety of environmental locations including old growth forests, along watercourses and wetlands, as well as clearings and meadows” (IAAC, 2021c).*

The following summarizes the Agency’s preliminary understanding of potential impacts of the Project on MNA – Region 3’s rights and interests (IAAC, 2021c):

- *“Potential adverse environmental effects of the Project that may impact the hunting and trapping rights of Métis Nation of Alberta include:*
 - *Loss of, or changes to, wildlife and wildlife habitat due to loss of habitat, connectivity, winter range areas, and movement caused by the Project;*
- *Sensory disturbance may alter movement patterns of animal population near the Project;*
 - *Reduced wildlife health and/or abundance due to changes in air, water, and soil quality;*
 - *Increased hunting pressure through increased access by mine employees, contractors, and/or the general public to area near the Project; and*
 - *Disturbed experience in area near the Project.*
- *Potential adverse environmental effects of the Project that may impact the harvesting and gathering rights of Métis Nation of Alberta include:*

- Increased harvesting or gathering pressure through increased access by mine employees, contractors, and/or the general public to area near the Project; and
- Disturbed experience in area surrounding the Project.
- Potential adverse environmental effects of the Project that may impact the fishing rights of Métis Nation of Alberta include:
 - Increased fishing pressure through increased access by mine employees, contractors, and/or the general public to area near the Project; and
 - Disturbed experience in area near the Project.
- Potential adverse environmental effects of the Project that may impact the current use of culturally significant areas for Métis Nation of Alberta include:
 - Disturbance, and increased access by mine employees, contractors and/or the general public to places of cultural and spiritual significance.
- Potential adverse environmental effects of the Project that may impact the health and socio-economic conditions of Métis Nation of Alberta include:
 - Alteration of traditional foods due to loss of, or changes to, wildlife, plants, and fish and wildlife, plant and fish habitat, including changes to air quality; and
 - Changes to air quality” (IAAC, 2021c).

While the Agency’s understanding of MNA – Region 3 interests list Hunting, Harvesting, and Gathering, it should also be noted that there are cultural, spiritual, and environmental interests related to freedom of travel in the area, experiential enjoyment of the land, air, and water, as well as the ability for future generations to experience and exercise rights in the area in the same way as previous generations (MNA R3, 2021b).

In consultation with MNA – Region 3, the preliminary potential impacts to Métis rights and interests are recognized as generally adequate, consideration for additional potential adverse environmental effects are listed in the comments provided by the MNA – Region 3 on October 22, 2021 (MNA R3, 2021b). As per NWP’s understanding of the MNA – Region 3’s rights and interests, IAAC indicated their revised understanding of potential impacts of the Project on MNA – Region 3’s Aboriginal rights (IAAC, 2021c) to include:

- Hunting and Trapping;
- Harvesting and Gathering;
- Fishing;
- Ceremonial/Sacred (i.e., Culturally Significant) Areas;
- Access and Travel (and Trade) Routes;
- Physical and Cultural Heritage; and
- Social, Health, and Economic (i.e., Health and Socio-Economic) Conditions.

31.6 Métis Nation Alberta – Region 3 Baseline Conditions and Rights and Interests

This section describes the baseline conditions as they relate to the Project for the MNA – Region 3’s rights and interests as identified by IAAC (IAAC, 2021c) and included in **Section 31.5.4**. The baseline conditions include a description of the MNA – Region 3’s governance structures, a brief history of the Métis Nation of Alberta – Region 3, publicly available information regarding demographic data, socio-economic and

health conditions, and ethnography. This section also includes information regarding the MNA – Region 3's Aboriginal rights and interests based on the preliminary understanding of the MNA – Region 3's rights and interests as noted in **Section 31.5.4**, feedback from MNA – Region 3 (**Appendix 31-A, Table 31.A-2**), publicly available information, and overall consultation activities summarized in **Section 31.5** relating to the historic and current use of lands and resources for traditional purposes by MNA – Region 3 such as fishing (and water), hunting and trapping, harvesting and gathering, ceremonial and sacred sites, access and travel routes, as well as physical and cultural heritage.

All information compiled and presented in **Section 31.6** has been authored by NWP utilizing secondary sources that are publicly available and the information presented throughout is not intended to supersede traditional knowledge or specific information of the Métis citizens and Elders of the MNA – Region 3 (IAAC, 2021c). The MNA – Region 3's rights and interests described in this section are in consideration of the existing and potential future use of the Project footprint, the ATRI LSA, and the ATRI RSA by the MNA – Region 3 to exercise their rights and interests without the Project. This section also notes where applicable that the potential future use of the MNA – Region 3 to exercise its rights in the ATRI LSA and RSA has likely been influenced by past and ongoing development activities that have been included in the setting of the baseline conditions utilizing the assessment methodology identified in **Chapter 5** and referenced in **Section 31.3**.

31.6.1 Governance

In Alberta, there are two province-wide Métis organizations: the Métis Nation of Alberta, which is affiliated to the Métis National Council (MNC; MNC, 2021a) and the Métis Settlements General Council (MSGC; MSGC, 2018a).

The Métis Nation of Alberta, Region 3 represents the Métis citizens of southern Alberta through the Métis Nation of Alberta (MNA R3, 2021a). The MNA was formed in 1928 and is the Métis government of Métis Albertans. The MNA's Provincial Council is led by the Provincial President and Vice President, in conjunction with the Presidents and Vice Presidents of the six administrative Regions within the MNA, who are each elected to office for four-year terms (MNA R3, 2021b). The mission of the MNA is to pursue the advancement of the socio-economic and cultural well-being of the Métis people of Alberta (MNA, 2021i).

The Métis Settlements General Council was formed in 1975 to create a working relationship between the Alberta Government and the Métis settlements as the central governing authority of Métis Settlements in Alberta (MSGC, 2018a). The MSGC has four executive officers (i.e., the president, vice president, treasurer, and elected secretary), a General Council Assembly and a board of directors. The General Council Assembly is made up of eight Settlement councils, each with five members, and the board of directors consists of the four executives and eight settlement chairpersons (MSGC, 2018a). The mission of the MSGC is to enhance, preserve, and promote the land and rights of the Métis Settlements, while addressing socio-economic needs of Métis Settlement communities through culturally relevant governance (MSGC, 2018a).

On April 13, 2017, the Canada-Métis Nation Accord was signed during the first Métis Nation-Crown Summit in Ottawa. The Accord recognizes rights, respect, co-operation, and partnership between the Métis Nation and the Government of Canada. The Accord outlines the ways in which the Government of

Canada and the Métis National Council, along with its Métis Governing Members, will work together to set priorities and develop policy in areas of shared interest (MNC, 2017). MNA and the Federal Government of Canada signed the Métis Government Recognition and Self-Government Agreement in June 2019. This agreement is the formal recognition of Métis Nation of Alberta's right to self-government (Dillon, 2019).

The following sections, where practicable, focus on Region 3 for MNA. There are currently no Métis settlements identified within this region.

31.6.2 History and Ethnography

The Métis are the descendants of Aboriginal women (mainly Cree, Ojibway, or Dene) and European men (mainly French, English, or Scottish), who arrived in Canada during the 16th century to participate in the fur trade (Foster, et al., 2013; Library and Archives Canada, 2020; Teillet, 2013). They are distinct from other Indigenous peoples, of historic Métis Nation ancestry, self-identify as Métis and are accepted by the Métis Nation (MNC, 2021b).

Communities of Métis people settled along the routes of the fur trade. The first Métis colony in Alberta was St. Paul des Métis with lands provided to the Catholic Church in 1895 by the federal government but terminated in 1905 (MSGC, 2018). The community of St. Paul began in 1896 as a Métis "colony" known as "Saint-Paul-Des-Métis" (Ens, et al., 2016, p 246). The collapse of the bison-based economy and the dismal outcome of the Red River Resistance in 1885 further contributed to the marginalization that the Métis people in the prairies had suffered. Father Albert Lacombe, who had sympathy for the Métis, petitioned the Dominion of Canada for land and resources to alleviate the hardships of Métis in the area that would become MNA Region 2 (Ens, et al., 2016, p 246). The Dominion granted Lacombe's request for a Métis colony, and at its peak, the colony was home to over fifty families (Ens, et al., 2016, p 590). Disaster plagued the colony at every turn. Crop yields suffered due to volatile weather (Ens, et al., 2016, p 250), and a fire destroyed the community school (Ens, et al., 2016, p 251). Financial aid was promised by the Dominion, but never arrived. Unbeknownst to the Métis living in the ravaged Saint-Paul-Des-Métis, the Dominion reclassified the colony, allowing European settlers to take residence (Ens, et al., 2016, p 251-254). "Des-Métis" was dropped from the name, and the former colony's population exploded. Settlers and Métis immediately forged close ties, and inclusivity became a defining trait of the modern-day Saint Paul.

The Métis Association of Alberta (MAA) was established in 1928 (originally called L'Association des Métis d'Alberta et des Territoires du Nord-Ouest) in order for Métis leaders to lobby the federal government (MSGC, 2018). The federal government funded the Ewing Commission in 1935 in response to the MAA's requests for intervention (MSGC, 2018). The *Population Betterment Act* was passed in 1938 by the Alberta Legislature and an original 12 Métis settlements were established (with four dissolving in 1950). The remaining eight settlements gained representation by the Alberta Federation of Métis Settlements (AFMS) becoming a registered society in 1975 (MSGC, 2018).

In 1989, the Métis Settlements Accord was adopted and included provisions for land and self-governance. This accord included the *Constitution of Alberta Amendment Act*, *Métis Settlements Land Protection Act*, *Métis Settlements Act*, and *Métis Settlements Accord Implementation Act*. As a result of the Métis

Settlements accord, the Alberta Government passed Métis Settlements Legislation in 1990 and the Federation of Métis Settlements officially became the Métis Settlements General Council (MSGC, 2018).

The Framework Agreement for Advancing Reconciliation, signed on November 16, 2017, enables Canada and MNA to begin formal negotiations towards advancing reconciliation and the enhancement of the well-being of MNA citizens, while respecting the rights of all Canadians (MNA, 2021d). The first sub agreement under the Framework Agreement for Advancing Reconciliation was the Consultation Agreement, which was signed between MNA leaders and the Government of Canada in 2018. The Consultation Agreement outlines clear roles, responsibilities, and a method for consultation between the MNA and the Government of Canada. The Consultation Agreement establishes common expectations between MNA and Canada to ensure the representation of all MNA citizens (MNA, 2021d).

31.6.3 Language

Michif is the orally based Métis traditional language which adapts aspects of First Nations and European languages, mainly Cree and French (GDI, 2021). Though Michif is recognized as the traditional language of the Métis, Cree is also a commonly spoken aboriginal language among Métis (MSGC, 2018).

The Gabriel Dumont Institute (GDI), a Saskatchewan-based educational, employment, and cultural institute serving Métis with a mandate to promote the renewal and development of Métis culture (GDI, 2021) created the Heritage Michif Dictionary through funding from the Department of Canadian Heritage's Aboriginal Languages Initiative (GDI, 2021). According to the GDI, Michif is an endangered orally based language and only an estimated 5 to 10% of the Métis population (mainly Elders) are able to speak it. According to Statistics Canada, 1,210 people in Canada reported knowledge of the Michif language (Statistics Canada, 2017). Information specific to Alberta with respect to the language is not publicly available.

31.6.4 Population

According to Statistics Canada in 2021, 127,470 people (114,370 people in 2016) identify as Métis in Alberta (Statistics Canada, 2017) and Alberta had the second largest Métis population (Ontario has 134,615 Métis) (Statistics Canada, 2022). While the growth of the Métis population outpaced that of the non-Indigenous population over the same period (+5.3%), the difference was not as great as in years past. From 2011 to 2016, the population identifying as Métis grew by almost one-third (+30.0). This increase was due, in part, to an increased trend of self-identifying Indigenous individuals on the Canadian census (Statistics Canada, 2018). The Métis Nation of Alberta had the largest membership reported among Métis organizations, at 45,350 in 2021. Along with Métis organizations, there are eight Métis Settlements of Alberta that were established through the *1938 Métis Population Betterment Act* of the Alberta Legislature. These communities, located across central and northern Alberta, are the only land base for Métis officially recognized by a provincial government. In 2021, 3,540 people reported being a member of one of the eight Métis Settlements of Alberta, with Kikino being the largest (710) (Statistics Canada, 2022a). There are 10 Census Divisions that are with Métis Nation Alberta, Region 3. The 2016 census divides general and Métis populations within MNA – Region 3 (**Table 31.6-1**).

Table 31.6-1: Métis and General Population of Census Divisions in 2016 within Métis Nation Alberta – Region 3

Census Division	Largest Urban Community	2016 Census Métis Population	2016 Census Population
1	Medicine Hat	2,380	82,627
2	Lethbridge	2,875	169,729
3	Claresholm	710	38,956
4	Hanna	185	9,573
5	Strathmore	1,320	55,708
6	Calgary	24,830	1,498,778
7	Wainwright	995	41,574
8	Red Deer	6,185	209,395
9	Rocky Mountain House	775	20,869
15	Canmore	560	38,594

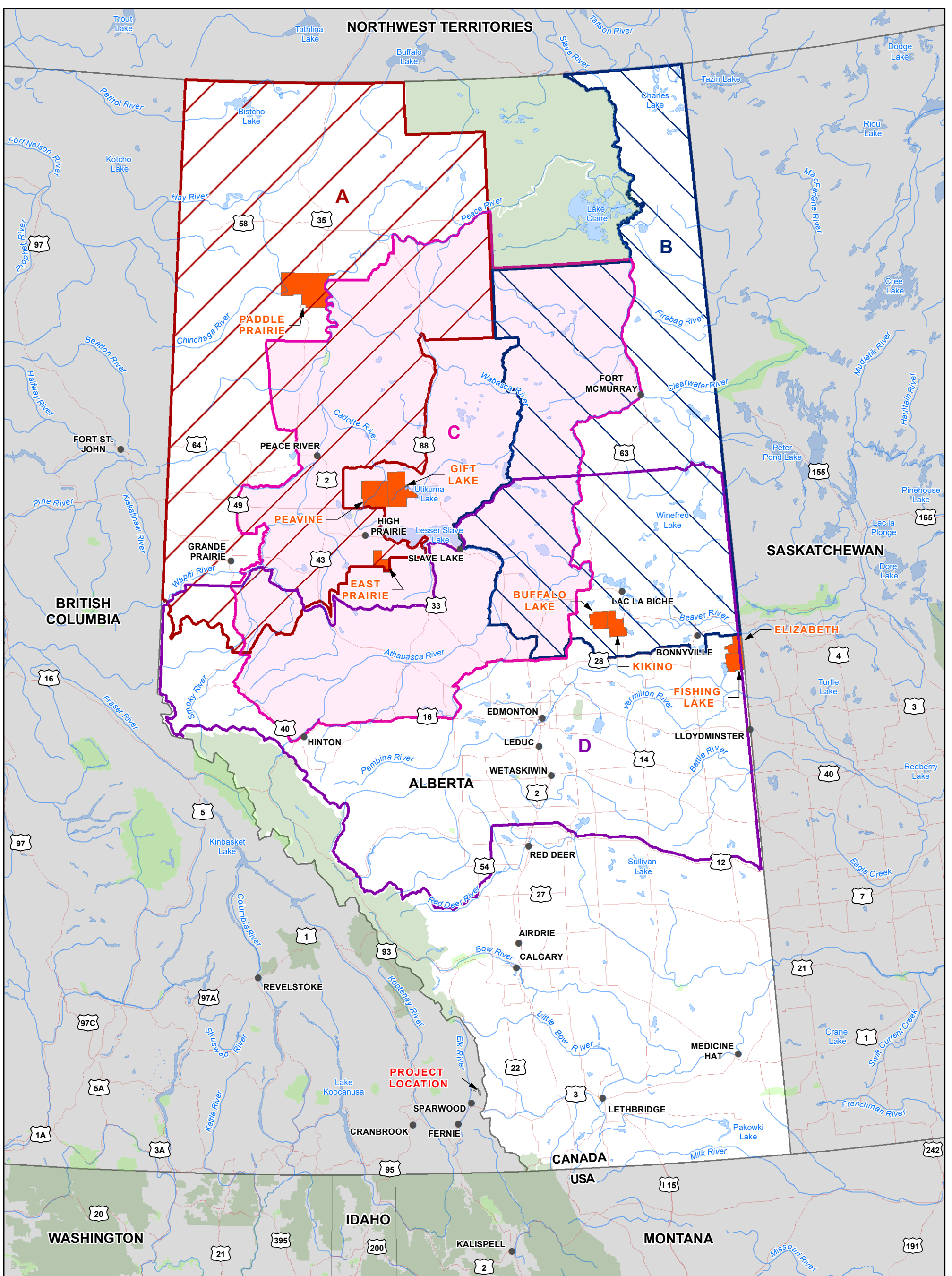
Source: Statistics Canada, 2022.

31.6.5 Community and Traditional Territory

There are no Métis settlements identified within Region 3 of MNA, there is the assertion of a historic Métis presence in the area (MNA R3, 2021b). Rights of Métis Nation are recognized and affirmed in Section 35 of the *Constitution Act* of 1982. MNA – Region 3 asserts Aboriginal rights including hunting, fishing, and plant gathering. The MNA takes the position that in Alberta, the Métis rights-bearing community co-exists with First Nations rights throughout all of Alberta (MNA, 2009). Métis harvesting rights in Alberta are outlined in the Métis Harvesting in Alberta Policy (2019), which is further described under **Section 31.6.6.3** below. The policy recognizes the rights of eligible MNA citizens to hunt, fish, and trap for food in four large regional Métis Harvesting Areas in central and northern Alberta (**Figure 31.6-1**) (MNA R3, 2021b). The MNA has an approval process for Métis citizens of Alberta that wish to apply for a Métis Harvester Licence (MNA, 2021e).


The Powley Case, which involved Steve and Roddy Powley, who were charged with illegal hunting in 1993, concluded in 2003. The Supreme Court of Canada determined that the Powley's have been exercising lawful Métis hunting rights. One of the results of the conclusion of the Powley Case was the creation of the "Powley Test" which is used to define and clarify that Métis are a distinct people, separate from First Nations and Inuit peoples in Canada. The Powley Test applies to Métis communities across Canada.

According to the Aboriginal Treaty Rights Information System (ATRIS), the Court of Appeal of Alberta, made a final decision for the case on Hirsekorn, who claimed an aboriginal right to hunt for food after he was charged with hunting wildlife outside an open season on July 4, 2013. Hirsekorn, who was Métis, shot a mule deer near Elkwater, which was on the western edge of the Cypress Hills in southern Alberta. The Alberta Provincial Court concluded that he failed to prove that there was a historic rights-bearing Métis community in southern Alberta before the time of European control. The Alberta Court of Queen's Bench agreed, concluding more specifically that hunting in the Cypress Hills area did not become integral to Métis culture until after effective control. The Alberta Court of Appeal upheld the Court of Queen's Bench decision. No Métis community had sufficient presence in the Cypress Hills and environs leading up to the



Crown Mountain Coking Coal Project

Figure 31.6-1
Regional Métis Harvesting Areas in Central and Northern Alberta



0 100 200
Kilometres

Scale 1:4,000,000

Map Drawing Information:
Data Provided By NWP Coal Canada Ltd, Dillon Consulting Limited, Province of British Columbia GeobC Open Data, Government of Alberta Open Data, Natural Resource Canada, ESRI Basedata, Métis Metis Nation Alberta, n.d.

Map Created By: RB
Map Checked By: LKD
Map Coordinate System: NAD 1983 UTM Zone 11N



Project: 12-6231
Status: FINAL
Date: 2023-07-19

time of effective control, which occurred in 1874. The decision indicating that there were no Métis communities settled in the Cypress Hills area in southeast Alberta because that was Blackfoot territory is disputed and should not be used to minimize the assertion of a historic Métis presence in the area (MNA R3, 2021b). At the time, Blackfoot territory covered the southern half of Alberta and Saskatchewan and west to the Rockies (ATRIS, 2020).

In 2016 the Supreme Court of Canada ruled in *Daniels v. Canada* that “Indians” under section 91(24) of the Constitution Act, 1867 includes all Aboriginal peoples, including non-status Indians and Métis. By this, the federal government has legislative authority with respect to non-status Indians and Métis (ATRIS, 2020). As stated above in **Section 31.6.1**, MNA and the Federal Government of Canada signed the Métis Government Recognition and Self-Government Agreement in June 2019. This agreement represents formal recognition of Métis Nation of Alberta’s right to self-government (Dillon, 2019).

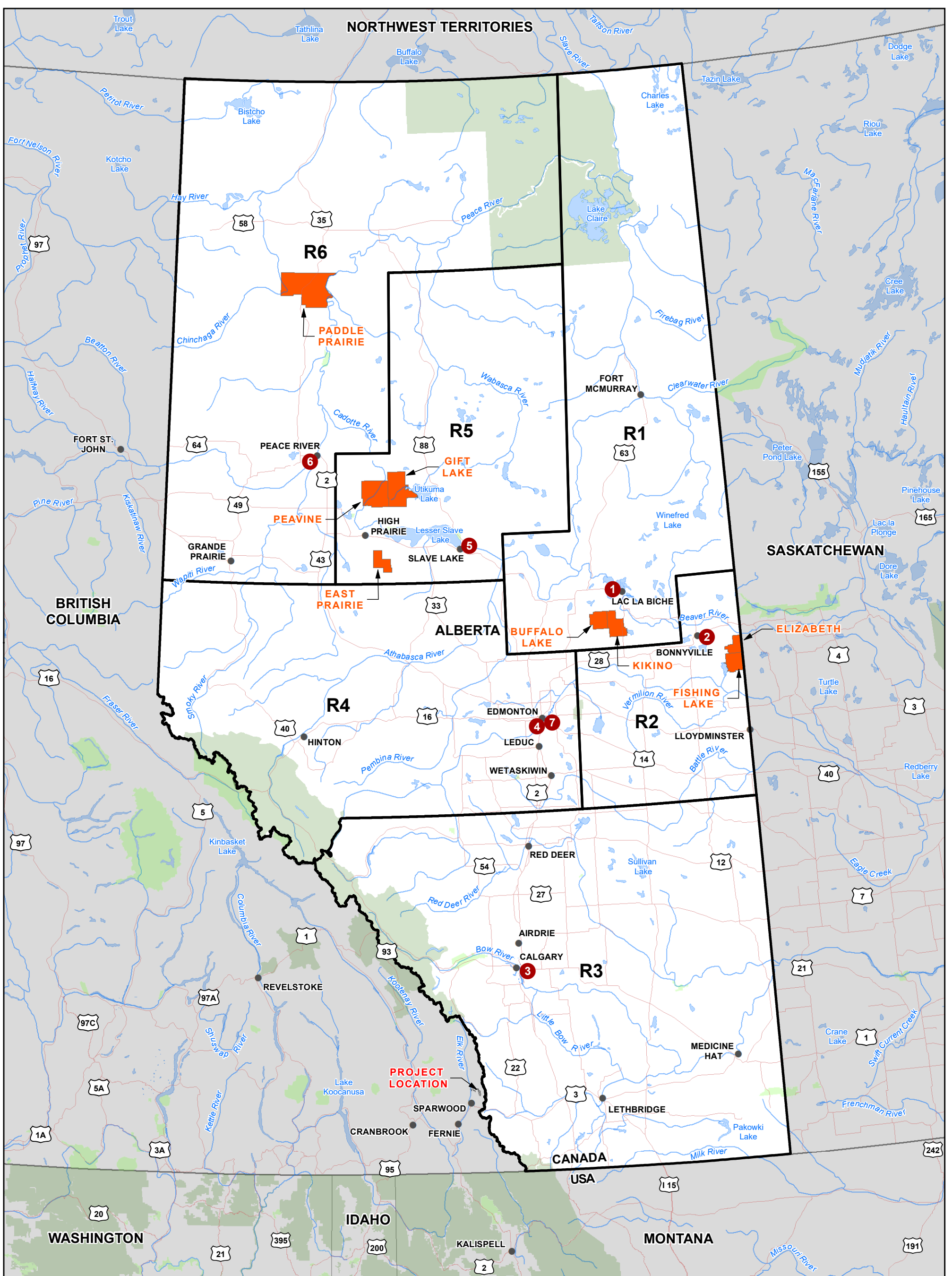
There is a potential for the Project to affect the MNA – Region 3’s Aboriginal rights. Therefore, MNA Region 3’s cultural and traditional heritage and traditional knowledge and land use must be taken into consideration and accommodated where appropriate in relation to the Project. An activity that has the potential to infringe on the Aboriginal rights of MNA – Region 3 will trigger the Crown’s duty to consult with MNA – Region 3.

In consultation with MNA – Region 3, the preliminary potential impacts to Métis rights and interests are recognized as generally adequate, consideration for additional potential adverse environmental effects are listed in the comments provided by the MNA – Region 3 on October 22, 2021. In the comments provided MNA – Region 3 included emphasis on natural effects that may increase as a result of a residual effect of human disturbances such as alternate prey competition due to habitat changes that could affect the harvesting availability of preferred species including the influx of other species potentially those classified as species of concern, increased fire events because of tree removal, increased flood events because of poor remediation or alterations to watercourse crossings/aquatic habitats, and potential cumulative effects on inherent rights (MNA R3, 2021b).

31.6.5.1 Community

As discussed under **Section 31.6.1**, MNA is divided into six administrative geographical Regions, each with its own Regional office shown in **Figure 31.6-2**. According to MNA, the Provincial Head Office is located in Edmonton, the other five regions are represented by local offices (i.e., Region 1: Lac La Biche, Region 2: Bonnyville, Region 4: Edmonton, Region 5: Slave Lake, and Region 6: Peace River). Métis Locals are a branch of the MNA’s governance structure which are distinct from the Region and there are Métis Locals within each Region (MNA R3, 2021b). Region 3 is a boundary established by the MNA to represent Métis peoples living in southern Alberta with the regional office for Region 3 being located in Calgary. There are eight Métis Settlements in Alberta; none are located in Region 3. According to MSGC and Statistics Canada (2022b), the settlements and their populations are:

- **Buffalo Lake Métis Settlement** is located in east-central Alberta in Smoky Lake County, it is 35,356 hectares, with a population of 1,236 people with 405 residents identifying as Métis.
- **East Prairie Métis Settlement** is located in northern Alberta within Big Lakes County, has a population under 1,000 people with 280 residents identifying as Métis, with a land area of 33,444 hectares.



Crown Mountain Coking Coal Project

Figure 31.6-2
Métis Nation of Alberta Regions

LEGEND

- | | | |
|---|-----------------------------------|---------------------------|
| ① Lac La Biche Regional Office | ▭ Métis Nation of Alberta Regions | ▭ Province/State Boundary |
| ② Bonnyville Regional Office | ■ Métis Settlements | ● Project Footprint |
| ③ Calgary Regional Office | ● City/Town | — Highway |
| ④ Edmonton Regional Office | — Watercourse | ■ Waterbody |
| ⑤ Slave Lake Regional Office | ■ Provincial/State/Local Park | ■ National |
| ⑥ Peace River Regional Office | | |
| ⑦ Edmonton Métis Nation Alberta Provincial Office | | |

0 100 200
Kilometres

Scale 1:4,000,000

Map Drawing Information:
Data Provided By NWP Coal Canada Ltd, Dillon Consulting Limited, Province of British Columbia GeBC Open Data, Government of Alberta Open Data, Natural Resource Canada, ESRI Basedata, Métis Nation Alberta, n.d.

Map Created By: RB
Map Checked By: LKD
Map Coordinate System: NAD 1983 UTM Zone 11N



Project: 12-6231
Status: FINAL
Date: 2023-07-19

- **Elizabeth Métis Settlement** is located within the Municipal District of Bonnyville, near the border of Alberta and Saskatchewan. It has a population under 1,000 with 370 residents identifying as Métis and has 25,641 hectares of land and shares a southern border with Fishing Lake Métis Settlement.
- **Fishing Lake Métis Settlement** is located within the Municipal District of Bonnyville. Over 400 members live on the settlement with 285 residents identifying as Métis, and it has a land base of 82,710 hectares and, as noted above, it shares a border with Elizabeth Métis Settlement.
- **Gift Lake Métis Settlement** is located in northern Alberta in Big Lakes County, with 81,273 hectares of land and a population of 658 people with 375 residents identifying as Métis. Gift Lake Métis Settlement shares a boundary with nearby Peavine Métis Settlement.
- **Kikino Métis Settlement** has over 1,100 members with 675 residents identifying as Métis, living on close to 44,000 hectares of land. The settlement shares a boundary with nearby Buffalo Lake Métis Settlement and is approximately 128 km west of Cold Lake.
- **Paddle Prairie Métis Settlement** is the largest and most northerly Métis settlement, located in northwest Alberta, adjacent to both Mackenzie County and the County of Northern Lights. This settlement of approximately 700 people with 410 residents identifying as Métis, has 173,880 hectares of land.
- **Peavine Métis Settlement** is situated within Big Lakes County in northern Alberta, with a population of 993 people with 420 residents identifying as Métis, has a land base of 82,364 hectares and shares a boundary with Gift Lake Métis Settlement.

It is important to note that **Figure 31.6-2** depicts a snapshot in time, and the concept of the regions of the MNA's Settlements is based on an evolving understanding of the landscapes that were occupied by the Métis ancestors. Further engagement with MNA – Region 3 will ensure that information presented reflects up to date views of the MNA – Region 3.

31.6.6 MNA – Region 3's Rights and Interests: Historic and Current Use of Lands and Resources for Traditional Purposes

This section describes the baseline conditions for MNA – Region 3's exercise of their Aboriginal rights and interests as identified by IAAC (IAAC, 2021c) with regard to the Project. This section includes information regarding the MNA – Region 3's Aboriginal rights and interests based on feedback from the MNA – Region 3 (**Appendix 31-A, Table 31.A-2**), publicly available information, and consultation and engagement activities summarized in **Section 31.5** relating to the historic and current use of lands and resources for traditional purposes by the MNA – Region 3 such as fishing, hunting and trapping, harvesting and gathering, ceremonial and sacred sites, access and travel routes, as well as physical and cultural heritage.

Métis harvesting rights in Alberta are outlined in the Métis Harvesting in Alberta Policy (2019). A large portion of Region 3 in Alberta falls within an area that Métis do not currently have harvesting rights recognized by the Government of Alberta and is disputed by the MNA and MNA – Region 3 (MNA R3, 2021b). The Métis Harvesting Agreement includes Métis harvesting rights in the north of Region 3 and MNA members living in Region 3 are able to harvest in central and northern Alberta if they can show a historical and contemporary connect there (MNA, 2021e). Currently, the right to hunt and harvest in Region 3 is exercised through mechanisms outside the Alberta Métis Harvesting Agreement, such as

through provincial fishing and hunting licenses. As the Métis people are recognized in Alberta federally, this includes Crown lands in Southern Alberta (MNA R3, 2021b).

Information on MNA – Region 3's current and historic use of lands is not publicly available, as such, information related to historic and current land use is not presented. NWP recognizes that the lack of access to Indigenous Knowledge is not evidence of a lack of Indigenous Knowledge itself. Indigenous Knowledge may not be publicly available for reasons that include currently undergoing collection activities, being in a form that cannot be shared, or deemed too sensitive to share within existing Indigenous Knowledge sharing frameworks.

As noted in **Section 31.5**, at the time of the Application/EIS submission, the MNA – Region 3 did not provide a Traditional Land-Use Study (TK/TLU) to NWP. Where Indigenous Knowledge was provided by the MNA – Region 3 (during the review of Project Planning and Design documents and during Pre-Application Engagement) it has been incorporated into the effects assessment for the use of lands and resources in relation to the Project. As such, the limitations of the information sources considered include those publicly available (e.g., other development project EA/IA applications, including Baldy Ridge Extension Project, the Castle Project, Grassy Mountain Coal Project, and the Line Creek Operations Project) and those activities and correspondence that detail Project-specific information available to be shared publicly related to traditional activities. Where the MNA – Region 3 did provide information related to mitigation measures, those have been included in the **Indigenous Impact Management Plan (Section 31.9)**.

Limitations of information for assessing the Project effects to the MNA – Region 3's rights and interests include the lack of specific information regarding the spatial distribution of site-specific knowledge and use values reported by Métis citizens in the Project footprint and the ATRI LSA based on subsistence sites, ceremonial and cultural/spiritual uses, transportation features, habitation values, and environmental features. In addition to any tangible site-specific values mapped by Métis knowledge holders and based on Métis oral histories, any intangible non-site specific values that may include reported Métis cultural properties or heritage sites in the vicinity of the Project including particular oral histories regarding Elders, ceremonies, and events that took place in the area and non-site specific values associated with oral histories of the area were those included from publicly available sources as no Project-specific information was provided. For this chapter, wherever practicable, these intangible cultural heritage resources are included within the physical and cultural heritage information.

For the use of lands and resources for traditional purposes, site-specific knowledge and use values associated with subsistence sites, transportation, and related environmental features including seasonal access and usage from Métis knowledge holders would further support and guide the assessment of Project-related effects within the Project footprint, the ATRI LSA, and the ATRI RSA in terms of potential interactions during the Project lifecycle.

It is understood that present day availability of lands for the practice of traditional activities is reduced from the increased pressure on those lands by agriculture, residential development, mining, forestry, and park creation, among other modern developments. There is recognition within this assessment process that current use may not be reflective of desired current use, as Indigenous Communities have been impacted in many ways that may have impeded their ability to undertake some traditional activities (e.g., loss of knowledge between generations).

Current use as defined in **Chapter 31** is reflective of current use of lands and resources for traditional purposes as well as preferred future use as desired by the MNA – Region 3.

As the MNA – Region 3 did not provide a Project-specific Traditional Land-Use Study (TLU), the information available to describe the baseline information for the Métis’ rights and interests in the following sections was based on publicly available information and those activities and correspondence that detail Project-specific information available from the MNA – Region 3 to be shared publicly. NWP’s understanding of the Métis’ rights and interests is limited to those confirmed by the MNA – Region 3 in **Section 31.5.4** with limitations identified in **Section 31.4.1.1**, and as such, no information on the description and characterization of the location of hunting camps and cabins within the ATRI LSA and RSA to inform the determination of the appropriate spatial boundaries to describe the baseline information was provided by MNA – Region 3 or publicly available. No information on the description of commercial activities of the Méti citizens within the ATRI LSA/RSA were provided by MNA – Region 3 or publicly available. No information on the description of Méti citizens’ recreational uses were provided by the MNA – Region 3 or publicly available. No input from the MNA – Region 3 was directly provided in establishing the baseline conditions related to health and socio-economics.

Further information on the use of navigable waters, forestry and logging operations, commercial fishing, hunting, trapping, and gathering activities, commercial outfitters, and recreational use, including wildlife viewing, will be updated through continued engagement with the MNA – Region 3 during the assessment processes where applicable. For the Métis’ physical and cultural heritage, the only information provided by the MNA – Region 3 and publicly available is included in **Sections 31.6.6.4, 31.6.6.5, and 31.6.6.6**.

Country foods include traditionally used resources that are fished, hunted, trapped, harvested, gathered, or grown by Indigenous Communities for subsistence or medicinal purposes outside of the commercial food chain. In relation to the Métis’ country food consumption, food insecurity has been increasing in recent years and has been further exacerbated by the global pandemic, the resultant supply chain disturbances, and the rising in the cost of living. In the coming years, other factors will influence food security, such as natural resources developments and climate change, which threaten to decimate traditional food systems, risking further serious consequences for livelihoods and health. Food security, as defined by the Food and Agriculture Organization of the United Nations (FAO)³, exists when all people, at all times, have physical and economic access to sufficient, safe, and nutritious food to meet their dietary needs and food preferences for an active and healthy life. The four pillars of food security are: food availability, food access, utilization, and stability (FAO, 2016).

There are many considerations when discussing food insecurity, as food insecurity may be long term or temporary. It may be influenced by several factors including income, employment, race/ethnicity, and disability. A number of factors can affect food security including population growth, climate change, urbanization, industrialization, land use shifts, water scarcity, income growth, nutritional trends; and trends in global energy supply and food trade. The impact of food insecurity on health extends beyond diet and nutrition. In addition to income, housing tenure is an economic risk factor for food insecurity (Morrison, 2008). As relationship with the land is fundamental for the Méti, food security is an important driver of subsistence harvesting as country foods are fundamental to Indigenous cultures; disruptions to access to these resources impacts food security for the MNA – Region 3.

³ Defined at the World Food Summit, 1996 (FAO, 2016).

For this Project, the potential for disproportionate effects to diverse or potentially vulnerable population groups or subgroups was explored from an economic and socio-community lens as noted in the *Human and Community Well-Being: Guidelines for Assessing Social, Economic, Cultural and Health Effects in Environmental Assessments in B.C.* (B.C.EAO, 2020b). The Gender Based Analysis Plus (GBA+) analysis to support this impact assessment was undertaken in 2022 and 2023 through two studies. As part of the first study undertaken in 2022, in addition to reviewing gender related issues in the Elk Valley for contextual information, a desktop review of gender related issues in the mining industry at a national, provincial, and local level was completed. The GBA+ study undertaken in 2023 considered socio-community barriers faced by Indigenous Communities, and Indigenous women, girls, and Two-Spirited⁴ and Indigenous LGBTQIAA+⁵ peoples in the context of mining both in Canada and the Elk Valley region (**Chapter 18, Section 18.4.4.6**). Requests for interviews were sent to all potentially impacted and/or interested Indigenous Nations and Communities.

31.6.6.1 Fishing

31.6.6.1.1 Historic Use

As indicated above, health and wellness derived from the ability to exercise the right to obtain fresh, healthy wild foods such as fish, is crucial to the Métis. Métis information on historic or current use of fish in the vicinity of the Project is currently not publicly available.

31.6.6.1.2 Current Use

As identified in **Section 31.5.4**, to practice their fishing rights, the Métis require access to healthy streams and rivers within their Traditional Territory (IAAC, 2021c). Due to the lack of Project-specific information provided by the MNA – Region 3, while it is unknown as to the extent to which fishing activities are undertaken in the ATRI LSA and RSA by the MNA – Region 3 at this time, it is expected that the MNA – Region 3 utilize the ATRI LSA for fish and fishing opportunities (IAAC, 2021c). It is noted that the exercise of the MNA – Region 3's rights and interests related to fish and fishing opportunities in the ATRI LSA and RSA have likely been impacted by past and ongoing development activity (e.g., reduction in fish populations, reduced access to waterways, water quality concerns in the Elk Valley), and while it is unknown as to the extent to which fishing activities are undertaken in the ATRI LSA and RSA by the Métis at this time due to the lack of information provided by the MNA – Region 3, the potential future use of these areas for fishing without the Project is expected to be similar to the existing conditions (i.e., past and ongoing development activities may impact potential future fishing activities in the ATRI LSA and RSA).

For the Métis' traditional fishing rights and interests, site-specific knowledge and use values that may include fishing sites/locations of fish species of interest, cultural values and teachings related to certain fish species, Métis knowledge on fish health, and perspectives on fish abundance from the Métis knowledge holders would support and guide the assessment of Project-related effects within the Project footprint, the ATRI LSA, and the ATRI RSA. For traditional fishing, seasonal access and usage information from the Métis knowledge holders on the fish species would support and guide the assessment of Project-related effects in terms of potential interactions during the Project lifecycle. At the time of the

⁴ Two-Spirited is used by some Indigenous people to refer to having both a masculine and feminine spirit and can indicate sexual, gender, and/or spiritual identity

⁵ LGBTQIAA+ stands for: L- Lesbian, G-Gay, B-Bisexual, T-Trans, Trans-gendered or Trans identified, Q-Queer, Q- Questioning, I-Intersex, A-Asexual, and +-any identity not represented by the acronym. Note that there are different acronyms that can/may be used by different groups.

assessment, as this information was not provided by the MNA – Region 3 , the lack of this specific information requires continued consultation with the MNA – Region 3 .

31.6.6.2 Hunting and Trapping

31.6.6.2.1 Historic Use

The ability to access fresh foods is paramount to community health and wellbeing (IAAC, 2021c). As indicated above in **Section 31.5.4**, MNA – Region 3 members have hunted in the Grassy Mountain Coal Project area. The Grassy Mountain Coal Project RSA provides habitat for deer, elk, bear, wild turkey and grouse. All of these species are of cultural significance and are harvested for sustenance, pelts, and other uses (IAAC, 2021c).

31.6.6.2.2 Current Use

As identified in **Section 31.5.4**, to practice their hunting rights, the Métis require access to healthy ecosystems where traditionally hunted and trapped species occur within their Traditional Territory (IAAC, 2021c). Due to the lack of Project-specific information provided by the MNA – Region 3 , while they have not currently identified hunting and trapping areas within the Project footprint that are utilized, it is expected that the Métis utilize the ATRI LSA for traditional activities.

It is noted that the exercise of the Métis’ rights and interests related to hunting and trapping in the ATRI LSA and RSA have likely been impacted by past and ongoing development activity (e.g., reduction in wildlife populations, reduced access to areas for traditional activities). As noted above, due to the lack of information available, it is unknown as to the extent to which hunting and trapping activities are undertaken in the ATRI LSA and RSA by the Métis at this time, the potential future use of these areas for hunting and trapping without the Project is expected to be similar to the existing conditions (i.e., past and ongoing development activities may impact potential future hunting and trapping activities in the ATRI LSA and RSA).

For the Métis’ rights and interests in relation to traditional hunting and trapping, site-specific knowledge and use values that may include kill sites/traplines, noted locations of species of interest, further information on cultural values and teachings related to certain species, Métis knowledge on species health, and perspectives on species abundance would support and guide the assessment of Project-related effects within the Project footprint, the ATRI LSA, and the ATRI RSA. For traditional hunting and trapping, seasonal access and usage information from Métis knowledge holders on the species of interest would support and guide the assessment of Project-related effects in terms of potential interactions during the Project lifecycle. At the time of the assessment, as this information was not provided by the MNA – Region 3 , the lack of this specific information requires continued consultation with the MNA – Region 3 .

31.6.6.3 Harvesting and Gathering

31.6.6.3.1 Historic Use

As indicated above in **Section 31.5.4**, MNA – Region 3 members gather medicinal and culturally significant plants throughout their Traditional Territory and will travel long distances to harvest plants. Plants are

gathered in a variety of environmental locations including old growth forests, along watercourses and wetlands, as well as clearings and meadows (IAAC, 2021c).

As indicated above, health and wellness derived from the ability to exercise the right to obtain fresh, healthy wild foods such as plants and their fruits, is crucial to the Métis. Currently, the Métis may harvest plants within the ATRI LSA for ceremonial purposes, dyeing and tanning, medicines, foods, construction materials or weaving. Specific plant species for harvesting and/or medicines, gathering locations, or preferred methods of gathering used within the Project footprint are not publicly available.

31.6.6.3.2 Current Use

A large portion of Region 3 in Alberta falls within an area that Métis do not have harvesting rights to. The Métis Harvesting Agreement includes Métis harvesting rights in the north of Region 3 and MNA members living in Region 3 are able to harvest in central and northern Alberta if they can show a historical and contemporary connection there (MNA, 2021e). Harvesting rights in southern Alberta are currently not recognized by the province, and as this is disputed, this cannot be taken as an indication that the rights do not exist, as MNA – Region 3’s harvesting rights may be recognized by the province in the future (MNA R3, 2021b).

As identified in **Section 31.5.4**, to practice their rights to gather food and medicinal plants, the Métis require access to healthy ecosystems and culturally significant plant species within their Traditional Territory (IAAC, 2021c). Due to the lack of Project-specific information provided by the MNA – Region 3, while the MNA – Region 3 has not currently identified harvesting and gathering sites within the Project footprint that are utilized, and it is unknown as to the extent to which harvesting and gathering activities are undertaken in the ATRI LSA and RSA by the MNA – Region 3 at this time, the potential future use of these areas for harvesting and gathering without the Project is expected to be similar to the existing conditions (i.e., past and ongoing development activities may impact potential future harvesting and gathering activities in the ATRI LSA and RSA). It is also noted that the exercise of the Métis’ rights and interests related to harvesting and gathering sites in the ATRI LSA and RSA have likely been impacted by past and ongoing development activity (e.g., reduced access to areas for traditional activities).

For the Métis’ rights and interests in relation to traditional harvesting and gathering, site-specific knowledge and use values that may include further information on culturally significant plant species, their sites/locations, cultural values and teachings related to certain plant species, Métis knowledge on plant species health, and perspectives on the seasonality of access and usage from the Métis knowledge holders would support and guide the assessment of Project-related effects within the ATRI LSA and the ATRI RSA in terms of potential interactions during the Project lifecycle. At the time of the assessment, as this information was not provided by the MNA – Region 3, the lack of this specific information requires continued consultation with the MNA – Region 3.

31.6.6.4 Ceremonial/Sacred Areas

31.6.6.4.1 Historic Use

As indicated above in **Section 31.5.4**, the Project footprint provides habitat for species of cultural significance (e.g., deer, elk, bear, wild turkey and grouse), which are harvested for sustenance, pelts and other uses (IAAC, 2021c). No additional information on MNA, Region 3 historic use of ceremonial or sacred

areas used within the Project area is publicly available, as such, information related to historic use is not presented.

31.6.6.4.2 Current Use

No additional information on MNA, Region 3 current use of ceremonial or sacred areas used within the Project area is publicly available, as such, information related to current use is not presented. While the MNA – Region 3 has not currently identified ceremonial or sacred sites within the Project footprint that are utilized, and it is unknown as to the extent to which ceremonial or sacred sites areas are available in the ATRI LSA and RSA for the MNA – Region 3 at this time, the potential future use of these areas for ceremonial or sacred activities without the Project is expected to be similar to the existing conditions (i.e., past and ongoing development activities may impact potential future activities in the ATRI LSA and RSA).

For the Métis' rights and interests in relation to traditional ceremonial/sacred areas, site-specific knowledge and use values that may include further information on culturally significant areas, their sites/locations, cultural values and teachings related to certain ceremonial/sacred areas, Métis oral histories related to areas used for ceremonial/sacred purposes, and perspectives on the seasonality of access and usage from Métis knowledge holders would support and guide the assessment of Project-related effects within the Project footprint, the ATRI LSA, and the ATRI RSA in terms of potential interactions during the Project lifecycle. At the time of the assessment, as this information was not provided by the MNA – Region 3, the lack of this specific information requires continued consultation with the MNA – Region 3.

31.6.6.5 Access and Travel Routes

31.6.6.5.1 Historic Use

Currently, no information on MNA – Region 3 historic use of access and travel routes associated with navigation within the Project footprint is publicly available, as such, information related to historic use is not presented.

31.6.6.5.2 Current Use

Currently, no information on MNA – Region 3 current use of access and travel routes associated with navigation within the Project footprint is publicly available, as such, information related to current use is not presented. As noted previously, the lack of publicly available information is not considered an indication that the information does not exist and may be updated through engagement with MNA – Region 3. **Figure 31.6-1** depicts known Regional Métis Harvesting Areas in Central and Northern Alberta. While the MNA – Region 3 has not currently identified specific access and travel routes within the Project footprint that are utilized, and it is unknown as to the extent to which access and travel routes areas are available in the ATRI LSA and RSA for the MNA – Region 3 at this time, the potential future use of these areas for access and travel routes without the Project is expected to be similar to the existing conditions (i.e., past and ongoing development activities may impact access and travel through the ATRI LSA and RSA).

For the Métis' rights and interests in relation to traditional access and travel routes, site-specific knowledge and use values that may include further information on culturally significant access routes, their specific sites/locations, cultural values and teachings related to certain access and travel routes,

Métis oral histories related to areas used for access and travel routes, and perspectives on the seasonality of access and usage from Métis knowledge holders would support and guide the assessment of Project-related effects within the Project footprint, the ATRI LSA, and the ATRI RSA in terms of potential interactions during the Project lifecycle. At the time of the assessment, as this information was not provided by the MNA – Region 3, the lack of this specific information requires continued consultation with the MNA – Region 3.

31.6.6.6 Physical and Cultural Heritage

31.6.6.6.1 Historic Use

A Métis sash pattern is a colourful finger woven belt and has existed since the time of the fur traders. This sash is the most recognizable part of Métis dress and an integral part of Métis culture and heritage. (MNA, 2021c).

The fiddle (traditionally handmade from maple wood and birch) was the main musical instrument of the Métis people. Unique dances, such as the Red River jig were created by the Métis by combining European waltzes with the dances of the Plains First Nations (MNA, 2021c).

The Métis flag consists of a white infinity sign on a red or blue background. There are different interpretations of the meaning of the infinity symbol; typically, it is believed to represent either the unification of European and First Nations People or that the Métis Nation is robust and adaptable and will survive forever (Louis Riel Institute, 2021).

Métis Week is celebrated annually in Alberta in November and surrounds Louis Riel Day (November 16th). The Métis remember Louis Riel as advocate for the Métis and as a defender of minority rights in general (MNBC, 2021). During Métis Week, Albertans commemorate the sacrifices of the Métis and appreciate the Nation as they continue to strive toward rights and recognition as a distinct nation (City of Edmonton, 2021). Alberta Métis Fest, celebrated annually beginning in 2019. The festivities include musical performances from community members, fiddling and jigging competitions, and an artisan marketplace (MNA, 2021a).

Additional information from MNA – Region 3 on physical and cultural heritage was not publicly available and as noted above the lack of information is not considered an indication that the information does not exist. Additionally, with respect to archaeological finds and records, Métis Knowledge holders have indicated that it can be difficult to distinguish between First Nations and Métis artifacts in the archaeological record as some First Nations practices, including tool construction, were still being implemented in the early stages of Métis ethnogenesis (MNA R3, 2021b).

31.6.6.6.2 Current Use

While it is unknown as to the extent to which physical and cultural heritage areas are in the ATRI LSA and RSA utilized by the MNA – Region 3 at this time, the potential future use of these areas related to physical and cultural heritage without the Project is expected to be similar to the existing conditions (i.e., past and ongoing development activities may impact access and travel through the ATRI LSA and RSA).

For the Métis' physical and cultural heritage resources, site-specific knowledge and use values that may include further information on culturally significant areas, their specific sites/locations, cultural values and teachings related to certain Métis physical and cultural heritage resources, Métis oral histories related to physical and cultural heritage resources, and perspectives on the seasonality of access and usage from Métis knowledge holders would support and guide the assessment of Project-related effects within the Project footprint, the ATRI LSA, and the ATRI RSA in terms of potential interactions during the Project lifecycle. At the time of the assessment, as this information was not provided by the MNA – Region 3, the lack of this specific information requires continued consultation with the MNA – Region 3.

31.6.6.7 Social and Health Conditions

The Métis view their rights and related interests as including the protection of the use and enjoyment of the Métis' Traditional Territory for present and future generations, including the cultural, environmental, social, and economic benefits of that Territory, and the protection, continuation, and preservation of the cultural, social, economic, and environmental connection of the Métis to lands and resources. As such, for the Application/EIS, the social and health conditions are regarded as the Métis' interests within their Traditional Territory based on publicly available information (IAAC, 2021c).

31.6.6.7.1 Housing, and Social Services

The Department of Children and Family Services (CFS) of MNA offers early learning and child development programs and services, among other resources and supports for Métis families to thrive within their communities (MNA, 2021b). Alberta Métis families may use a Métis Resource Worker and/or a Supports and Services Navigator to connect Métis citizens with MNA-affiliated resources. As of January 2021, MNA-affiliated resources available include:

- Education, training, and funding options through Rupertsland Institute
- Entrepreneurial support and business development via Apeetogosan Métis Development Inc.; and
- Low-cost housing, rent subsidies, and home repairs through Métis Capital Urban Housing Corporation.

Métis Housing is a provider of housing management services and affordable rental housing to over 3,000 residents in 14 urban centres for low- and moderate-income Métis and other indigenous families throughout Alberta. Métis Housing is made up of two organizations; the Métis Capital Housing Corporation (MCHC) and the Métis Urban Housing Corporation of Alberta Inc. (MUHC). MCHC and MUHC are non-profit corporations which are funded, in part, by the MNA (Métis Housing, 2021).

31.6.6.7.2 Health

MNA offers a number of health-related programs which are focused on improving the health and wellness of Métis community members in Alberta. As of January 2021, the programs available through the MNA include (MNA, 2021f):

- Cancer Transportation;
- Wellness Program;
- Dental Programs;
- Medically Necessary Accommodations;
- Opioid Awareness;
- Tobacco Reduction Program;

- Health Research Projects;
- Health Research Reports; and
- Health Updates.

At the time of the submission of this Application/EIS, based on desktop review of publicly available information, NWP was unable to determine health indicators specific to MNA – Region 3 due to the lack of Project-specific information provided by the MNA – Region 3 . The Human Health and Ecological Risk Assessment (HHERA; **Chapter 22**) utilizes localized receptors for both Indigenous and non-Indigenous persons to address identified health indicators used to simulate the potential exposure of human and wildlife to contaminants of potential concern over the life of the mine and beyond, and in the case of cancer risks, over the lifetime of an individual.

As noted in **Section 31.5.4**, the Métis have the right to access their traditional lands used to carry out activities (e.g., fishing, hunting and trapping, harvesting and gathering for country foods) and the potential impact on the long-term or permanent displacement of access to lands may impact the ability to carry out traditional use activities. The Métis’ interests in relation to social and health conditions may potentially be impacted as a result of Project-related effects that may result in the reduction of access to healthy country foods and the potential risk for contamination to areas where country food resources are utilized by the Métis within the Project footprint and the ATRI LSA.

It is noted that the exercise of the Métis’ interests related to access to country foods in the ATRI LSA and the ATRI RSA has likely been impacted by past and ongoing development activity (e.g., reduced access to cultural sites and the few relatively undisturbed east-west corridors that provide “gaps” in the Elk Valley mining region for the movement of land users), and the potential future use of these areas without the Project is expected to be similar to existing conditions (i.e. past and ongoing development activities that may impact access and travel through the ATRI LSA and RSA).

For Métis’ social and health conditions, site-specific knowledge and use values associated with subsistence sites, water and land transportation, and related environmental features in relation to country foods, including seasonal access and usage from Métis knowledge holders would support and guide the assessment of Project-related effects within the Project footprint, the ATRI LSA, and the ATRI RSA in terms of potential interactions during the Project lifecycle. At the time of the assessment, as this information was not provided by the MNA – Region 3 , the lack of this specific information requires continued consultation with the MNA – Region 3 .

31.6.6.7.3 Education and Training

Education is available within MNA – Region 3 in Alberta through public, francophone, and charter schools. The Government of Alberta created The First Nation, Métis, and Inuit Education Directorate to provide leadership and strategic direction to support the education system in closing the achievement gap between First Nations, Métis, and Inuit students and all Alberta students (Government of Alberta, 2020).

The GDI in Saskatchewan and the Louis Riel Institute in Manitoba are Métis educational institutions that have both contributed to Métis education and cultural development in recent years. Programs offer educational and training while collecting and safeguarding Métis history and culture (Canadian Geographic, 2018).

Métis Settlements Strategic Training Initiatives (MSSTI) Society promotes sustainable employment and self-sufficiency for their members. The MSSTI identifies training needs within each community and develops strategic community plans and forms partnerships with education and training institutions and industry. Financial resources are also available through the MSSTI to support training and employment opportunities for Settlement members (MSGC, 2018).

Oskaya Ayamichikewak is a Young Readers Program offered through the MNA in partnership with the Imagination Library Program. MNA also has cultural activity book for children, youth, and teens available on their website (MNA, 2021g).

Rupertsland Institute (RLI) is an affiliate of the Métis Nation of Alberta, and the MNA Provincial Council assigned three mandates to Rupertsland Institute in the areas of education, training, and research. RLI executes these mandates from its eleven Métis Education & Training Information Services (MÉTIS) centres, a head office located in Edmonton, Alberta, and mobile units that travel to rural communities throughout the province. Since its inception in 2010, RLI creates programs and provides services that support its vision for a “skilled, knowledgeable and self-reliant Métis Nation”. The programs and services that are developed reinforce RLI’s responsibility to labour market self-sufficiency, informed decision-making, strategic partnerships, lifelong learning, and enhanced accountability. RLI is accountable to its sole shareholder – the Métis people of Alberta – as represented by the MNA Provincial Council and to funding partners at the federal and provincial governments (Rupertsland Institute, 2021).

31.6.6.7.4 Employment

No specific information is publicly available related to Métis employment levels in Region 3 or Alberta.

Employment assistance programs funded through the MSSTI Society include funding for childcare and funding for strategic training initiatives. Education Early Learning and Childcare (ELCC) includes funds from Employment and Social Development Canada (ESDC) through the Indigenous Skills and Employment Training (ISET) (MSGC, 2018).

31.6.6.7.5 Gender Related Baseline Information

The GBA+ study carried out in 2023 was focused on socio-community barriers affecting Indigenous employment in mining (overlapping with **Chapter 17: Economic Conditions Assessment**), as well as the safety and security of Indigenous women, girls and Two-Spirited and Indigenous LGBTQQIA+ people in relation to mining. These sub-groups were identified based on:

1. The potential for Indigenous Peoples to benefit from employment in mining but with an awareness of socio-community barriers that can prevent them from reaching that potential; and
2. Safety and security issues associated with mining which Indigenous women, girls, and Two-Spirited and Indigenous LGBTQQIA+ people in the Elk Valley region as well as other mining areas across Canada may experience.

Both a desktop review of existing literature and primary data collection was undertaken as part of the 2023 GBA+ study. Indigenous Peoples comprise a critical potential current and future workforce for the mining industry based on living in relative proximity to many mine sites in Canada, as well as having a relatively young demographic compared to the rest of the Canadian population. In addition, economic opportunities in mining may help to provide a pathway out of colonial-induced poverty and deprivation

for Indigenous groups. There remain important barriers and opportunities to understand in relation to the aforementioned issues. These issues were explored first through a desktop review of the broader literature concerning opportunities and barriers to economic participation of Indigenous Peoples in mining in Canada and also focused on safety and security issues for Indigenous women, girls, and 2SLGBTQQA+⁶ people as well as socio-demographic and incident-based crime statistics. Existing literature on these topics was found to be fairly limited. This phase also included interviews at the local scale with Indigenous Nations and Communities, as well as mining councils to better understand barriers and opportunities to economic participation in mining that may be specific to the Elk Valley Region and also comprised of interviews with representatives of potentially impacted Indigenous Nations and community members concerning socio-community barriers to economic development and employment and safety issues in mining.

The GBA+ analysis also included a review of statistical information to identify potential safety and security issues for Indigenous women, girls and 2SLGBTQQA+ people who may be living in Sparwood, Elkford, or Fernie. Based on the socio-demographic and crime statistics for the Elk Valley (**Chapter 18, Section 18.4.4.6.3**), both Elkford and Sparwood had higher than provincial rates of those identifying as Indigenous and Women+ in 202 while Fernie's population identifying as Indigenous and Women+ was lower than the provincial rate. In general, the Elk Valley region has a lower level of crime than the provincial average with the exception of Fernie which has a higher rate of harassing communications. While these statistics indicate that the Elk Valley is a relatively safe region, they do not indicate whether crimes were committed against Indigenous women, girls, and Two-Spirited and Indigenous LGBTQQA+ people. It is to be noted that data may also be unavailable as some crimes are never reported to the police especially relevant to where Indigenous Peoples and Indigenous women are extremely distrustful of police in Canada based on the forced removal of Indigenous children into the residential school system and apprehensions during the Sixties Scoop, experiences of violence and mistreatment by the police, and racism pervading law enforcement (McKay, 2021).

As previously noted, the GBA+ study undertaken in 2023 considered socio-community barriers faced by Indigenous Communities, and Indigenous women, girls, and Two-Spirited and Indigenous LGBTQQA+ peoples in the context of mining both in Canada and the Elk Valley region (**Chapter 18, Section 18.4.4.7**). The GBA+ interviews revealed a variety of socio-community related barriers and concerns related to the mining industry in Canada and the Elk Valley region. While there will not be temporary work camps for the Project, and the workforce will be primarily drawn locally, hyper-masculine and sexist cultures can still pervade mining regions (NWAC 2020), including urban areas where off-reserve Indigenous women, girls, and 2SLGBTQQA+ people may reside for this Project. The themes have been classified as housing barriers, childcare, cost of living, the safety of Indigenous women, girls, and Two-Spirited and Indigenous LGBTQQA+ people, health barriers, and other social and cultural barriers. The focus of the interviews was to understand Indigenous perspectives and knowledges with respect to socio-community barriers in the mining industry. In addition, while the above themes have been separated and parsed out in order to generate understanding and meaning, there is also some overlap across these themes and those presented in **Chapter 17**. Interviewees highlighted barriers⁷ associated with socio-community conditions

⁶ 2SLGBTQQA+ stands for: 2S-Two-Spirited, L- Lesbian, G-Gay, B-Bisexual, T-Trans, Trans-gendered or Trans identified, Q-Queer, Q-Questioning, I-Intersex, A-Asexual, and +-any identity not represented by the acronym. Note that there are different acronyms that can/may be used by different groups.

⁷ Note that not all of these barriers are not necessarily specific to Indigenous People, but may apply to non-Indigenous peoples as well.

specific to mining in the Elk Valley region, or to mining in general and the highlights of themes and findings are further outlined in **Chapter 18**.

31.6.6.8 Economic Conditions

The Métis view their rights and related interests as including the protection of the use and enjoyment of the Métis' Traditional Territory for present and future generations, including the cultural, environmental, social, and economic benefits of that Territory, and the protection, continuation, and preservation of the cultural, social, economic, and environmental connection of the Métis to lands and resources. As such, for the Application/EIS, the economic conditions are regarded as the Métis' interests within their Traditional Territory based on publicly available information.

Currently, no specific information is publicly available related to Métis economic conditions in Region 3. Alberta MétisWorks is an online business directory of Métis owned and verified businesses developed by the MNA as a tool to connect Métis businesses with procurement opportunities, and to allow Métis entrepreneurs to build relationships within their communities and across the province.

MNA has partnered up with an affiliate, Apeetogosan to offer services (MNA, 2022a). Apeetogosan (Métis) Development Inc. (AMDI) is committed to providing profitable and sustainable financial services and support to clients who seek the means to attain economic self-sufficiency. The organization was created in 1984 under a Federal Government Contribution Agreement with Native Economic Development Program, an initiative promoted by industry, science, and technology. In 1988, AMDI began operations by providing commercial financial services and business management advisory services to Métis entrepreneurs throughout Alberta. AMDI has lent out over \$60 million since 1988 and helped in the creation of over 1,000 Métis-owned businesses throughout Alberta while maintaining a capital base of \$8 million. The purpose of AMDI is to help Métis entrepreneurs get started in business, and through counseling and the determination of clients they will eventually no longer require AMDI's services (MNA, 2022). Additional information from MNA – Region 3 on current economic conditions will be updated as it becomes available.

As noted in **Section 31.5.4**, the Métis have the right to access their traditional lands used to carry out activities (e.g., fishing, hunting and trapping, harvesting and gathering for country foods) and the potential impact on the long-term or permanent displacement of access to lands may impact the ability to carry out traditional use activities. The Métis' interests in relation to economic conditions may potentially be impacted as a result of Project-related effects to the reduction of access to country foods and increased food security concerns, and the reduction or elimination of potential commercial activities (e.g., tourism, activities related to cultural knowledge transfer and transmission) within the ATRI LSA.

It is noted that the exercise of the Métis' interests related to access to areas of traditional activities (e.g., country foods to support the rights-based economy) in the ATRI LSA and the ATRI RSA has likely been impacted by past and ongoing development activity (e.g., reduced access to cultural sites and the few relatively undisturbed east-west corridors that provide "gaps" in the Elk Valley mining region for the movement of land users), and the potential future use of these areas without the Project is expected to be similar to existing conditions (i.e. past and ongoing development activities that may impact access and travel through the ATRI LSA and RSA).

For the Métis’ economic conditions, site-specific knowledge and use values associated with subsistence sites, water and land transportation, and related environmental features in relation to country foods, including seasonal access and usage from Métis knowledge holders would support and guide the assessment of Project-related effects within the Project footprint, the ATRI LSA, and the ATRI RSA in terms of potential interactions during the Project lifecycle. At the time of the assessment, as this information was not provided by the MNA – Region 3 , the lack of this specific information requires continued consultation with the MNA – Region 3 .

31.6.7 Summary of Métis Nation of Alberta – Region 3’s Rights and Interests

The following **Table 31.6-2** presents a summary of the Métis Nation of Alberta – Region 3 rights and interests identified within the background and contextual information provided in **Section 31.6** and based on the preliminary consultation with Métis Nation of Alberta – Region 3 in relation to the Project as well as the feedback received on this section (**Appendix 31-A, Table 31.A-2**). All information compiled and presented in this summary has been authored by NWP utilizing secondary sources that are publicly available due to the lack of Project-specific information provided by the MNA – Region 3 . The information presented is not intended to supersede traditional knowledge or specific information of the Méti citizens and Elders of the MNA – Region 3.

Table 31.6-2: Summary of MNA – Region 3 Interests in Relation to the Project

Indigenous Interest	Indigenous Resource, Use, or Species of Interest
Fishing	<p>Based on available information, fishing is understood to be a traditional activity undertaken by the Métis within their Traditional Territory. The Métis have the right to fishing and fish species are a potential valuable food source to the Métis. MNA – Region 3 members potentially fish for species available within the Project footprint. Access to healthy aquatic systems for fish to support fishing is important to MNA – Region 3.</p> <p>While it is unknown as to the extent to which fishing activities are undertaken in the ATRI LSA and RSA by the Métis at this time, the potential future use of these areas for fishing opportunities without the Project is expected to be similar to the existing conditions likely influenced by past and ongoing development activities.</p>
Hunting and Trapping	<p>MNA – Region 3 citizens have the right to hunt and trap the following species:</p> <ul style="list-style-type: none"> • Ungulates – deer, elk • Carnivores – black bear, grizzly bear • Birds - grouse, turkey <p>Hunting and trapping continue to be a traditionally and culturally important activity for subsistence, medicinal, and ceremonial purposes. While the MNA – Region 3 has not currently identified hunting and trapping areas within the Project footprint that are utilized, and it is unknown as to the extent to which hunting and trapping activities are undertaken in the ATRI LSA and RSA by the Métis at this time, the potential future use of these areas for hunting and trapping without the Project is expected to be similar to the existing conditions likely influenced by past and ongoing development activities.</p>

Indigenous Interest	Indigenous Resource, Use, or Species of Interest
Harvesting and Gathering	<p>Harvesting rights in southern Alberta are currently not recognized by the province, and as this is disputed, this cannot be taken as an indication that the rights do not exist, as MNA – Region 3’s harvesting rights may be recognized by the province in the future. The Métis have the right to harvest plants in their Traditional Territory and based on publicly available information, they harvest various plant species for nutritional, spiritual, and medical significance. MNA – Region 3 have indicated that Métis gather plants in a variety of environmental locations including old growth forests, along watercourses and wetlands, as well as clearings and meadows.</p> <p>While the MNA – Region 3 has not currently identified harvesting and gathering sites within the Project footprint that are utilized, and it is unknown as to the extent to which harvesting and gathering activities are undertaken in the ATRI LSA and RSA by the Métis at this time, the potential future use of these areas for harvesting and gathering without the Project is expected to be similar to the existing conditions likely influenced by past and ongoing development activities.</p>
Ceremonial/Sacred Areas:	<p>MNA – Region 3 members potentially have ceremonial/sacred activities tied to environmental and ecological attributes that may be available within the Project footprint though the Métis currently identify none.</p> <p>While the MNA – Region 3 has not currently identified ceremonial or sacred sites within the Project footprint that are utilized, and it is unknown as to the extent to which ceremonial or sacred sites areas are available in the ATRI LSA and RSA for the Métis at this time, the potential future use of these areas for ceremonial or sacred activities without the Project is expected to be similar to the existing conditions likely influenced by past and ongoing development activities.</p>
Travel Routes	<p>MNA – Region 3 citizens potentially have travel routes tied to hunting trails or wildlife trails or key habitat types such as waterbodies available within the Project footprint though the Métis currently identify none.</p> <p>While the MNA – Region 3 has not currently identified specific access and travel routes within the Project footprint that are utilized, and it is unknown as to the extent to which access and travel routes areas are available in the ATRI LSA and RSA for the Métis at this time, the potential future use of these areas for access and travel routes without the Project is expected to be similar to the existing conditions likely influenced by past and ongoing development activities.</p>
Physical and Cultural Heritage	<p>MNA – Region 3 potentially has physical and cultural heritage sites related to the archeological potential within the Project footprint though the Métis currently identify none.</p> <p>While it is unknown as to the extent to which physical and cultural heritage areas are in the ATRI LSA and RSA utilized by the Métis at this time, the potential future use of these areas related to physical and cultural heritage without the Project is expected to be similar to the existing conditions likely influenced by past and ongoing development activities.</p>
Social and Health Conditions	<p>Based on publicly available information, social and health conditions for the MNA – Region 3 are regarded as an interest within their Traditional Territory.</p> <p>The Department of Children and Family Services (CFS) of MNA offers early learning and child development programs and services, among other resources and supports for Métis families to</p>

Indigenous Interest	Indigenous Resource, Use, or Species of Interest
	<p>thrive within their communities. As of January 2021, MNA-affiliated resources available include:</p> <ul style="list-style-type: none"> • Education, training, and funding options • Entrepreneurial support and business development; and • Low-cost housing, rent subsidies, and home repairs. <p>Métis Housing is a provider of housing management services and affordable rental housing and is made up of two organizations; the Métis Capital Housing Corporation and the Métis Urban Housing Corporation of Alberta Inc. which are funded, in part, by the MNA. MNA offers a number of health-related programs which are focused on improving the health and wellness of Métis community members in Alberta.</p> <p>Education is available within MNA – Region 3 in Alberta through public, francophone, and charter schools. Métis Settlements Strategic Training Initiatives Society promotes sustainable employment and self-sufficiency for their members. Rupertsland Institute (RI) is an affiliate of the Métis Nation of Alberta, and the MNA Provincial Council assigned three mandates to Rupertsland Institute in the areas of education, training, and research. No specific information is publicly available related to Métis employment levels in Region 3 or Alberta.</p> <p>The GBA+ study carried out in 2023 was focused on socio-community barriers affecting Indigenous employment in mining as well as the safety and security of Indigenous women, girls and Two-Spirited and Indigenous LGBTQQIA+ people in relation to mining. These sub-groups were identified based on the potential for Indigenous Peoples to benefit from employment in mining but with an awareness of socio-community barriers that can prevent them from reaching that potential and safety and security issues associated with mining which Indigenous women, girls, and Two-Spirited and Indigenous LGBTQQIA+ people in the Elk Valley region as well as other mining areas across Canada may experience. The GBA+ interviews revealed a variety of socio-community related barriers and concerns related to the mining industry in Canada and the Elk Valley region. The themes have been classified as housing barriers, childcare, cost of living, the safety of Indigenous women, girls, and Two-Spirited and Indigenous LGBTQQIAA+ people, health barriers, and other social and cultural barriers.</p> <p>The GBA+ analysis also included a review of statistical information to identify potential safety and security issues for Indigenous women, girls and 2SLGBTQQIA+ people who may be living in Sparwood, Elkford, or Fernie. In general, the Elk Valley region has a lower level of crime than the provincial average with the exception of Fernie which has a higher rate of harassing communications. While these statistics indicate that the Elk Valley is a relatively safe region, they do not indicate whether crimes were committed against Indigenous women, girls, and Two-Spirited and Indigenous LGBTQQIA+ people.</p> <p>It is the perspective of the MNA – Region 3 that the exercise of the Métis’ interests related to access to country foods in the ATRI LSA and the ATRI RSA have likely been impacted by past and ongoing development activity.</p>
Economic Conditions	<p>Based on publicly available information, economic conditions for the MNA – Region 3 are regarded as an interest within their Traditional Territory.</p> <p>Currently, no specific information is publicly available related to Métis economic conditions in Region 3. Alberta MétisWorks is an online business directory of Métis owned and verified</p>

Indigenous Interest	Indigenous Resource, Use, or Species of Interest
	<p>businesses developed by the MNA as a tool to connect Métis businesses with procurement opportunities, and to allow Métis entrepreneurs to build relationships within their communities and across the province. MNA has partnered up with an affiliate, Apeetogosan to offer services. The purpose of Apeetogosan (Métis) Development Inc. (AMDI) is to help Métis entrepreneurs get started in business, and through counseling and the determination of clients they will eventually no longer require AMDI's services.</p> <p>It is the perspective of the MNA – Region 3 that the exercise of the Métis' interests related to access to areas of traditional activities in the ATRI LSA and the ATRI RSA have likely been impacted by past and ongoing development activity.</p>

31.7 Assessment of the Effects of Changes to the Environment on Métis Nation of Alberta – Region 3

This section outlines the assessment of the effects of the changes to the environment as a result of the Project and its components and activities that are understood to be important to MNA – Region 3 (IAAC, 2021c). The effects assessment in this section is focused on the environmental factors identified by MNA – Region 3 which categorize their use of lands and resources for traditional purposes in terms of fishing, hunting and trapping, harvesting and gathering, ceremonial and sacred sites, access and travel routes, as well as physical and cultural heritage, and social, health, and economic conditions.

The assessment of the effects of the changes to the environment and resulting changes on the Métis' use of land and resources, compares projected future conditions with the Project against projected future conditions without the Project and considers that both existing and future conditions are influenced by past and ongoing development activities in the ATRI LSA and RSA. These have been considered in the description of the baseline conditions in **Section 31.6**. This assessment of the effects of changes to the environment is considered in the assessment of impacts on the rights and interests of the Métis that is subsequently presented in **Section 31.10**. The methods for assessing potential effects on the Métis in relation to the Project followed the approach outlined in **Chapter 5** and previously described in **Section 31.3**.

In the absence of specific input being received from the MNA – Region 3 at the time of this assessment (e.g., no Project-specific Traditional Knowledge/Traditional Land and Resource Use study for the Project footprint and the ATRI LSA), components of the environment of potential importance to the Métis were determined through the review of publicly available information as previously described in **Section 31.5**, the preliminary understanding of the Métis' rights and interests (**Section 31.5.4**), and consultation and engagement activities described in **Section 31.5.3**. This assessment of the changes to the environment is largely based on the assessment work of other study disciplines/VCS as described in detail elsewhere in this Application/EIS in combination with the information sources described previously. All information considered in the assessment of potential Project effects is not intended to supersede traditional knowledge or specific information of the citizens and Elders of the MNA – Region 3. This effects assessment may be revised and updated as a result of continued consultation with the MNA – Region 3 during the assessment processes.

31.7.1 Thresholds for Determining the Significance of Residual Effects

Threshold criteria used to determine the significance of residual effects on each relevant VC (i.e., receptor, specified intermediate VCs, and federal VCs) are as outlined in **Chapter 5**. Significance thresholds were established in consideration of the technical guidance for Determining Whether a Designated Project is Likely to Cause Significant Adverse Environmental Effects under the CEAA 2012 as well as the Ktunaxa Nation Council's *Recommended Minimum Standards for Proponents in Determining Significance of Effects in Environmental Assessments (EAs) in the Elk Valley* (Candler, 2020). Thresholds used to determine the significance of residual effects to MNA – Region 3 related to the Project include:

- **Potential change to use of lands and resources for traditional purposes** - A significant residual effect to current use of lands and resources for traditional purposes is defined as the permanent loss of access or ability to conduct traditional land and resource use which cannot be mitigated.
- **Potential change to physical and cultural heritage, and potential change to a structure, site, or item that is of historical, archaeological, paleontological, or architectural significance** - A significant residual effect to physical and cultural heritage is defined as the permanent loss of physical and cultural heritage through the permanent loss of a structure, site, or item that is of historical, archaeological, paleontological, or architectural significance to the MNA – Region 3, which cannot be mitigated.
- **Potential change to social, health, and economic conditions** - Specific to changes in health conditions, a significant residual effect to social and health conditions is defined as persistent, frequent, and long-lasting exceedance in ecological and human health risk assessment hazard quotients (HQs) and risk magnitudes for non-carcinogenic and carcinogenic contaminants of potential concern. Additionally, a significant residual effect to socio-economic conditions is defined as the permanent loss of access to social and economic resources used by the MNA – Region 3 as a result of the Project and that cannot be mitigated for.

31.7.2 Assessment Methods

The methods for assessing potential effects that may result in potential changes to the environment that may affect on MNA – Region 3 and their rights and interests in relation to the Project followed the approach outlined in **Chapter 5** and is included in **Section 31.3**. Where appropriate, effects on the Indigenous resources, use, or species of interest outlined previously in **Table 31.6-2** were evaluated using the results of receptor and intermediate VC effects assessments (e.g., grizzly bear is a receptor VC and alteration of surface water quantity is an intermediate VC). In some cases, no receptor or intermediate VC corresponds to the Indigenous resource, use, or species of interest (e.g., bison is not a VC and not in the Project's area of influence) and as such, representative VCs were selected to serve as surrogates for the effects assessment on the MNA – Region 3. Where no appropriate representative VC was identified to serve as a surrogate for effects, additional biophysical information from Project-specific baseline studies and publicly available information was used, where applicable, to allow for an understanding of potential effects to Indigenous resources, use, or species of interest (e.g., bison is not a VC being assessed for the Project and yet information on its cultural impact on the MNA – Region 3's rights and interests can be utilized to assume that the ungulate VCs being assessed for the Project may have cultural significance).

The assessment of effects on intermediate and receptor VCs of potential interest to the MNA – Region 3, such as wildlife, plants, fish, and socio-economic conditions, may not fully capture the conditions that influence Indigenous historic and current use of lands and resources for traditional purposes. It is

important to note that the assessment of effects to Indigenous resources, use, and species of interest was not undertaken from the standpoint of the Indigenous community's experience of being on the land. As noted in **Section 31.3**, the term "current use" as defined in **Section 31.6.6** is intended to reflect any current use of lands and resources for traditional purposes (which for the ATRI LSA is unknown at this time) as well as potential future use as desired by MNA – Region 3. Additional information may be provided by the MNA – Region 3 in the future that would be incorporated into the effects assessment process and mitigation planning in addition to what is presented in this document.

For quantitative human health and ecological risk assessment (HHERA) in **Chapter 22**, the focus was on various Indigenous land use and tradition lifestyles to conservatively assess maximal potential impacts to the VC of human health. By inference, potential impacts to human health of other peoples (e.g., non-Indigenous, recreational) would have less potential for a health risk. Human health risk assessment (HHRA) and ecological risk assessment (ERA) define and quantify potential health risks, which in the present instance serve as surrogate measures of potential health impacts from the Project and are detailed in **Chapter 22**. The baseline assessment method is fundamentally as described in **Chapter 22**, and relies primarily on measured biophysical data, especially baseline studies of concentrations of contaminants of potential concern in environmental media and is conducted to establish current "benchmark risk estimates" in the form of either hazard quotients (HQs) or as incremental lifetime cancer risks (ICLRs). The baseline benchmarks are subsequently used in the Project Case and Cumulative Case in **Chapter 22** to examine the "incremental" risk resulting from releases associated with the Project and reasonably foreseeable future projects or activities. Documents from which Base Case information and data were obtained relevant to the development of the quantitative HHERA are as follows:

- Baseline Air Quality: *Air Quality Baseline Report – Crown Mountain Coking Coal Project* (Dillon, 2020a);
- Baseline Soil Data: *Baseline Soil and Vegetation Chemistry Report – Crown Mountain Coking Coal Project* (Keefer Ecological Services Ltd., 2021);
- Baseline Water Quality: *Surface Water Quality Baseline Report: 2012 to 2019 Surface Water Quality Sampling Results – Crown Mountain Coking Coal Project* (Dillon, 2020b);
- Baseline Sediment Quality: *Crown Mountain Coking Coal Project – Aquatic Health Baseline Sampling Report* (Lotic Environmental, 2020); and
- Baseline Fish Tissue Quality: *Crown Mountain Coking Coal Project – Aquatic Health Baseline Sampling Report* (Lotic Environmental, 2020).

In addition to use of baseline studies on environmental quality noted above, baseline food chain modelling was conducted to ascertain the baseline dietary exposure and risk to wildlife health and human health. Food chain modelling is described further under **Chapter 22**, and in detail in the technical support document on human health and ecological risk assessment (**Chapter 22, Appendix 22-A**). As indicated in Chapter 22, there are no significant residual effects to ecological or human health anticipated as a result of the Project.

Chapter 31 identifies the potential Project-related impacts to Aboriginal Rights to inform the EA regulatory decision-making process and planning of the Project in **Section 31.10**. Through this effects assessment and continued consultation with the MNA – Region 3, Project-related effects to the MNA – Region 3 may continue to be identified, and where applicable, mitigated or accommodated.

31.7.2.1 Assessment Boundaries for the Effects of Changes to the Environment on MNA – Region 3

Study areas represent the spatial boundaries that encompass the areas, at appropriate scales and spatial extents, in which the Project is anticipated to interact with a VC or VC group (**Chapter 5**). For the purposes of the assessment of impacts to Aboriginal rights and interests, three spatial boundaries were considered in the assessment: the Project footprint, the ATRI LSA, and the ATRI RSA.

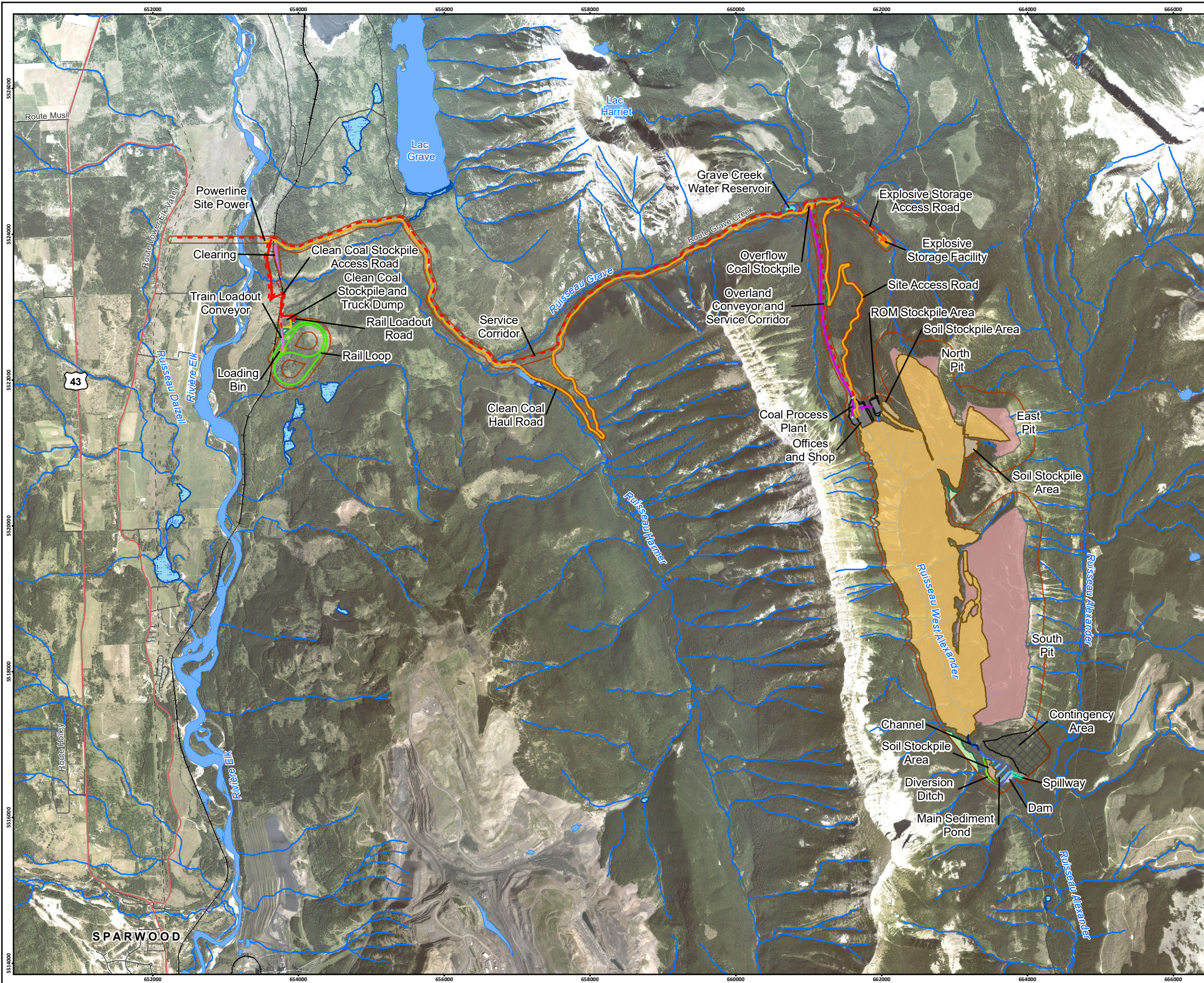
The Project footprint is the area of physical disturbance associated with the Project and encompasses all anticipated Project components, both temporary and permanent, covering approximately 13 square kilometres (km²) or 1,283 hectares (ha). The Project footprint is the area of physical disturbance associated with the Project (**Figure 31.7-1**) and consists of the proposed surface extraction areas (three pits - north pit, east pit, and south pit); mine rock management areas; mine infrastructure and support facilities, including the plant area (raw coal stockpile area and processing plant); clean coal transportation route; rail loadout facility and rail siding; and ancillary facilities (i.e., water supply, power supply, natural gas supply, water, sewage treatment, fuel storage and explosives storage).

The ATRI LSA and RSA were developed in consideration of VCs (e.g., air quality) or VC groups (e.g., wildlife) and technical and scientific information (e.g., location and distribution of VCs) that may be potentially relevant to the assessment of Aboriginal rights and interests (**Figure 31.7-2** and **Figure 31.7-3**). The ATRI LSA encompasses the LSAs of receptor and intermediate VCs and VC groups in which Indigenous peoples may have constitutionally protected rights to practice traditional activities, such as for fishing and hunting and gathering. The VC-specific study areas are outlined in each VC assessment chapter. The ATRI LSA is approximately 88,500 ha while the ATRI RSA is approximately 3,193,000 ha.

The VC study areas relevant to the assessment of effects to Indigenous historic and current use of lands resources for traditional purposes include:

- Project footprint;
- Fish and Fish Habitat LSA;
- Aquatic LSA and RSA;
- Terrestrial LSA and RSA;
- Landscapes and Ecosystems LSA and RSA;
- Grizzly Bear RSA;
- Birds, Bats, and Amphibians RSA;
- Socio-Community LSA and RSA;
- Economic Conditions LSA and RSA;
- Land Use and Access LSA and RSA; and
- Archaeological LSA and RSA.

In some instances, in the assessment of effects to Aboriginal rights and interests, the specific VC study areas are referred to as the VC baseline program, and data collection was confined to the boundaries for that specific VC (LSA and/or RSA) for the purposes of the VC baseline assessment.

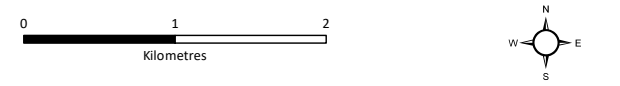


Crown Mountain Coking Coal Project

Figure 31.7-1
Project Footprint and Infrastructure

LEGEND

Project Footprint	Water Reservoir
Channel to Ultimate Pond	Main Sediment Pond
Clean Coal Haul Road\Site Access	Dam
Explosive Storage Access\Facility Road	Spillway
Rail Loadout Road	Diversion Ditch
Rail Loop	Clearing
Service Corridor	Additional Area
Coal Process Plant Conveyor	Contingency Area
Coal Process Plant Duct	Highway
Train Loadout Conveyor	Arterial/Collector Road
Waste Dump	Local/Resource Road
Mined Area	Railway
Clean Coal Stockpile and Truck Dump	Transmission Line
Overflow Coal Stockpile	Watercourse
Soil Stockpile Area	Waterbody
Explosive Storage Facility\Pad	Wetland
Loading Bin	British Columbia/Alberta Border
Plant Site\ROM Stockpile Area	
Powerline-Site Power	



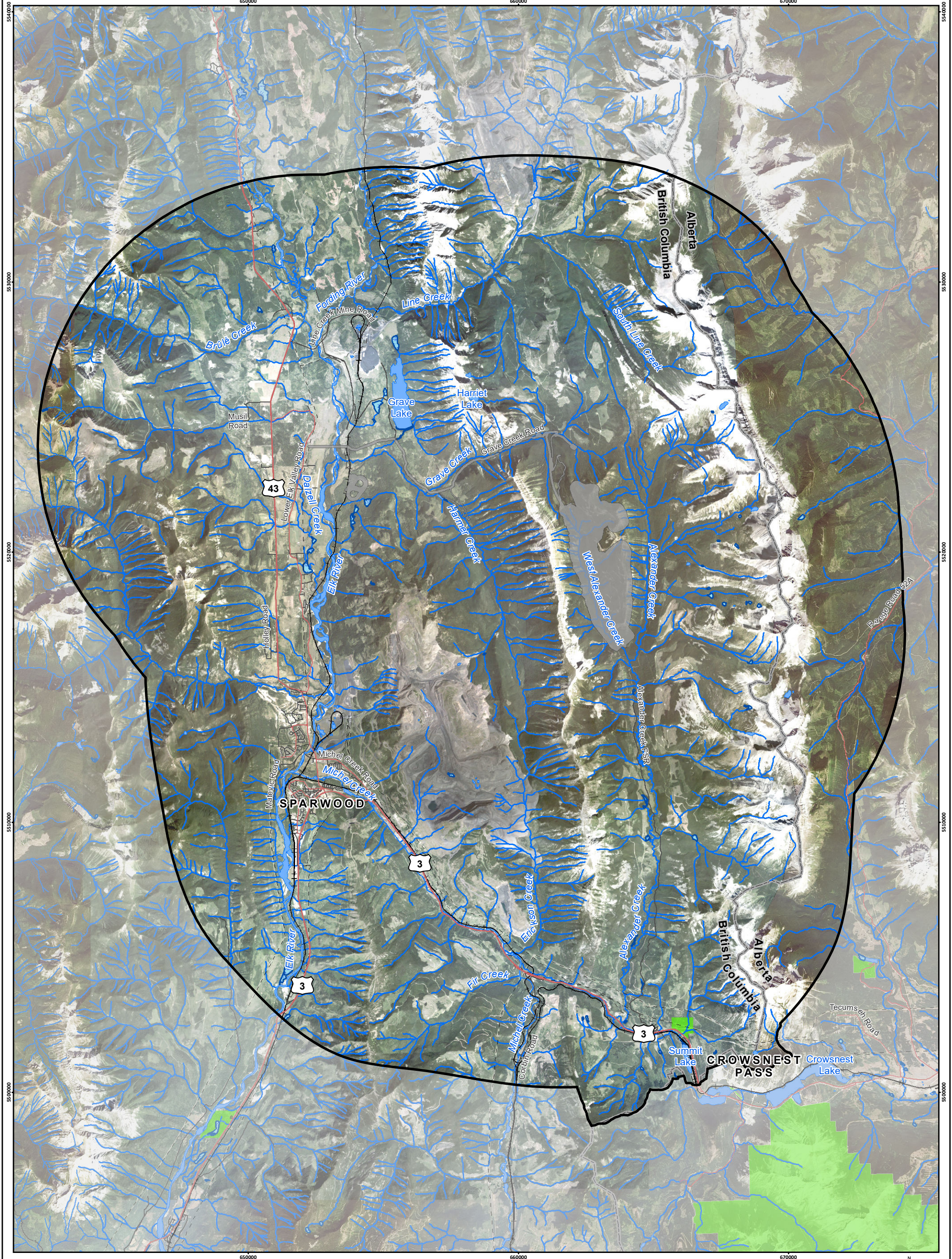
Scale 1:50,000

Map Drawing Information:
Data Provided By NWP Coal Canada Ltd, Dillon Consulting Limited, Province of British Columbia
GeoBC Open Data, Government of Alberta Open Data, Natural Resource Canada.
Imagery Provided By GeoBC OrthoImagery (Aug 2016).

Map Created By: RB
Map Checked By: HEB
Map Coordinate System: NAD 1983 UTM Zone 11N



Project: 12-6231
Status: FINAL
Date: 2023-07-19



Crown Mountain Coking Coal Project

Figure 31.7-2
Aboriginal Treaty Rights and Interests Local Study Area

- Aboriginal Treaty Rights and Interests Local Study Area
- Project Footprint
- Highway
- Arterial/Collector Road
- Local/Resource Road
- Railway
- Transmission Line
- Watercourse
- Waterbody
- Wetland
- Provincial Park/Protected Area
- British Columbia/Alberta Border

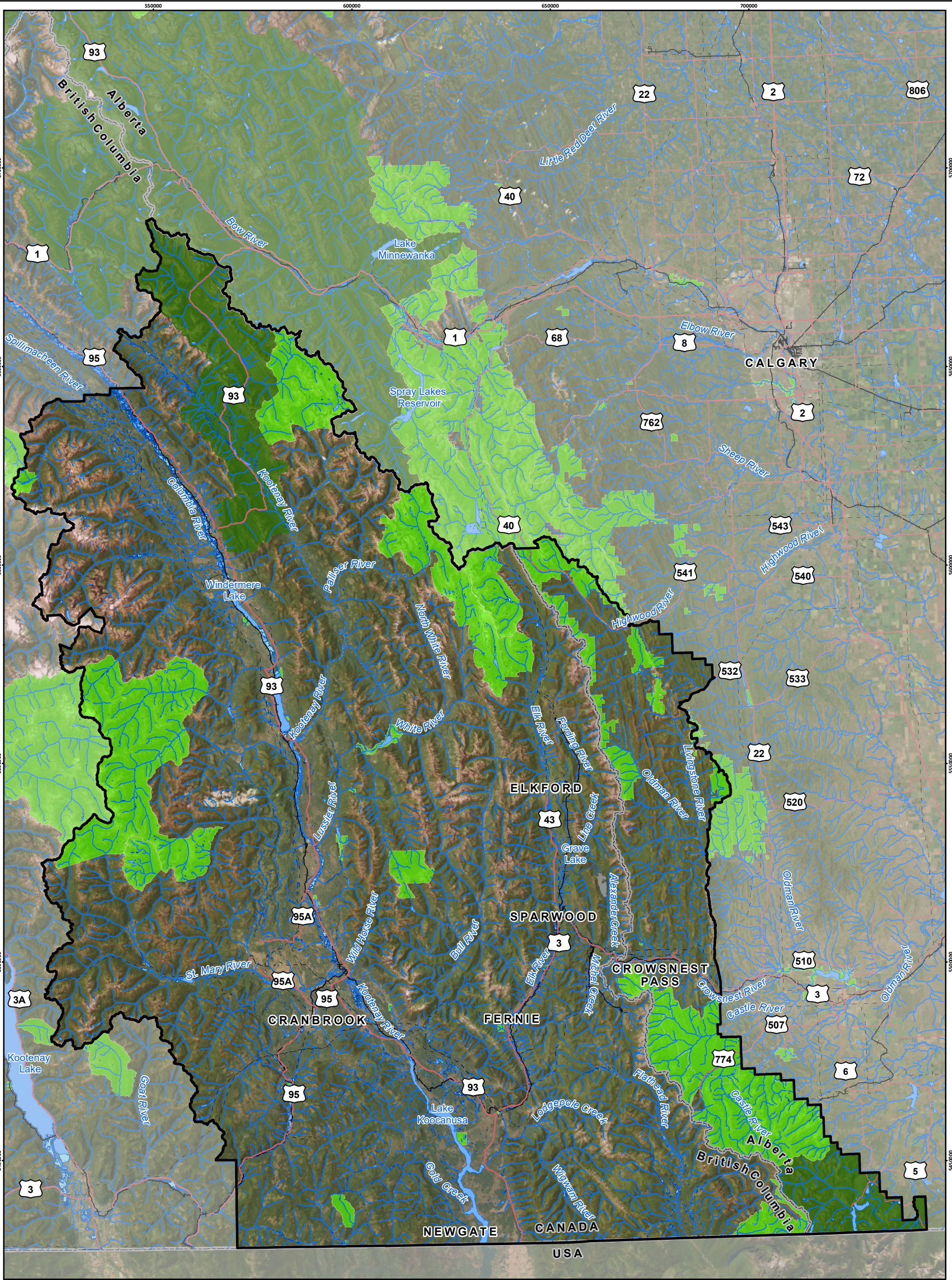
0 2 4
Kilometres
Scale 1:130,000

Map Drawing Information:
Data Provided By NWP Coal Canada Ltd, Dillon Consulting Limited, Province of British Columbia GeoBC Open Data, Government of Alberta Open Data, Natural Resource Canada. Imagery Provided By Landsat 8 (Aug 2018), and GeoBC Ortho Imagery (Aug 2016).

Map Created By: RB
Map Checked By: HS
Map Coordinate System: NAD 1983 UTM Zone 11N

NWP Coal Canada Ltd

Project: 12-6231
Status: FINAL
Date: 2023-07-19



Crown Mountain Coking Coal Project

Figure 31.7-3
Aboriginal Treaty Rights and Interests Regional Study Area

- Aboriginal Treaty Rights and Interests Regional Study Area
- Project Footprint
- Highway
- Railway
- Transmission Line
- Watercourse
- Waterbody
- Wetland
- Provincial Park/Protected Area
- National Park
- British Columbia/Alberta Border

0 15 30
Kilometres

Scale 1:900,000

Map Drawing Information:
Data Provided By NWP Coal Canada Ltd, Dillon Consulting Limited, Province of British Columbia GeBC Open Data, Government of Alberta Open Data, Natural Resource Canada. Imagery Provided By ESRI.

Map Created By: RB
Map Checked By: HS
Map Coordinate System: NAD 1983 UTM Zone 11N



Project: 12-6231
Status: FINAL
Date: 2023-07-19

31.7.3 Potential Effects of the Changes to the Environment on MNA – Region 3

This section outlines the Project activities and components that may result in potential changes to the environment that may affect MNA – Region 3 in relation to the Project. The assessment of potential Project effects focuses on planned Project activities. Potential effects related to unplanned events (e.g., spills, equipment malfunctions, accidents) are presented in **Chapter 21**. This section describes the potential changes to the environment related to the applicable VCs in consideration of MNA – Region 3. This section describes the potential changes to the environment related to the applicable VCs in consideration of MNA – Region 3's rights and interests.

As noted in **Section 31.5.4**, IAAC indicated their revised understanding of potential impacts of the Project on MNA – Region 3's Aboriginal rights (IAAC, 2021c) to include:

- Hunting and Trapping;
- Harvesting and Gathering;
- Fishing;
- Ceremonial/Sacred (i.e., Culturally Significant) Areas;
- Access and Travel (and Trade) Routes;
- Physical and Cultural Heritage; and
- Social, Health, and Economic (i.e., Health and Socio-Economic) Conditions.

The discussion of effects has been organized into potential effects on the historic and current use of lands and resources for traditional purposes, social and health conditions, and economic conditions.

31.7.3.1 Project Components and Interactions

Project activities during the Construction and Pre-Production, Operations, Reclamation and Closure, and Post-Closure phases have the potential to change the environment and in turn impact the MNA – Region 3's rights and interests based on these interactions. **Table 31.7-1** to **Table 31.7-4**, below provide a summary of the anticipated interactions between the Project and VCs (e.g., wildlife and wildlife habitat) related to the Aboriginal rights and interests described throughout **Chapter 31**, by identifying the Project components/activities, the Indigenous right and/or interest, the associated VC and the anticipated pathway for potential interactions with the Aboriginal right and interest. Refer to **Chapter 3** for a description of the Project components/activities that are summarized below.

The interactions outlined in the tables below are intended to identify the pathway between the VC and MNA – Region 3. All components and Project activities were assessed for potential pathways for interactions between the Project and MNA – Region 3 that have the potential to impact their rights and interests as currently understood. This assessment of effects to the Métis is primarily based on the review of publicly available information and consultation and engagement activities as the MNA – Region 3 have not yet provided Project-specific TK/TLU. For ease of reading, the components and activities with similar potential pathways of interactions with MNA – Region 3's rights and interests as currently understood were grouped together within the following **Table 31.7-1** to **Table 31.7-4**. Each separate table below reflects the potential interactions between the Métis and their rights and interests as currently understood for each separate Project Phase (i.e., Construction and Pre-Production, Operations, Reclamation and Closure, and Post Closure).

With respect to the Métis' seasonal round, the Project components and activities were assessed based on publicly available information and feedback received from the MNA – Region 3 (**Section 31.5**) within the Project footprint and the ATRI LSA that included species of interest and/or locations of cultural significance and traditional use that are utilized seasonally that have the potential to interact. Based on the information sources identified, as noted in **Section 31.6.6**, none have been currently identified by the MNA – Region 3.

The potential residual environmental effects that may exist after the proposed mitigations measures have been implemented are discussed in **Section 31.7.3.2** below. Upon reception of MNA – Region 3 Traditional Knowledge/Traditional Land and Resource Use study, information may be further refined where applicable and possible to reflect the understanding of the Project's potential interactions with MNA – Region 3's rights and interests and where applicable, the timing of traditional activities and practices that coincide with the specific Project phases (**Appendix 31-A, Table 31.A-2**).

31.7.3.2 Characterization of Potential Residual Effects to the Environment on MNA – Region 3

Based on the interactions identified in **Table 31.7-1** to **Table 31.7-4**, potential effects to MNA – Region 3 are outlined in this section, using effects assessment information from the other VCs. The purpose of this assessment is to identify the potential Project-related residual effects to the MNA – Region 3 and to inform the impacts to rights assessment (**Section 31.10**). The residual effects to the MNA – Region 3 consider the residual effects for the associated VCs (e.g., Wildlife and Wildlife Habitat VCs) and anticipated effects to non-VC groups (i.e., broad ecosystem types). The potential effects and mitigation for Physical and Cultural Heritage as well as any structure, site, or thing that is of historical, archaeological, paleontological, or architectural significance are combined in **Section 31.7.3.2.6**, for the purposes of the residual effects assessment.

Criteria used to characterize residual effects are defined in **Chapter 5, Section 5.3.4.5** and outlined in **Section 31.3**, and include duration, magnitude, spatial extent, frequency, reversibility, and context (i.e., the sensitivity and resilience of a VC to changes caused by the Project). As previously noted above in **Section 31.7.2**, where no appropriate representative VC was identified to serve as a surrogate for effects, additional biophysical information from Project-specific baseline studies and publicly available information was used, where available, to allow for an understanding of potential residual effects to Indigenous resource, use, and/or species of interest. At the time of the submission of this chapter, the MNA – Region 3 have yet to submit a Traditional Knowledge/Traditional Land and Resource Use study within the ATRI LSA for the Project. Therefore, the information utilized reflects NWP's current determination of significance, the understanding of which may be further refined through continued consultation with the MNA – Region 3. Additionally, the confidence of the residual effects to the current use of lands and resources by the MNA – Region 3 is considered to be low to moderate where applicable, reflecting the current information that is available through ongoing consultation with the MNA – Region 3. MNA – Region 3 rights and interests are grouped by the categories outlined as indicated in **Section 31.5.4** based on the review of publicly available information regarding MNA – Region 3.

Table 31.7-1: Summary of Potential Interactions between the Project and MNA – Region 3's Rights and/or Interests for Construction and Pre-Production Phase

Project Components and Activities	MNA – Region 3 Right and/or Interest	Valued Component/Valued Component Group and Effects Pathway for Potential Interaction with MNA – Region 3
<p>Transportation Highway transport trucks, light duty vehicles and crew busses will use Highway 43, Line Creek Mine Road, Valley Road, and Grave Creek Road for all phases of the Project which include transportation of personnel, materials, and consumable items.</p>	<ul style="list-style-type: none"> • Hunting and Trapping 	<ul style="list-style-type: none"> • Wildlife and Wildlife Habitat (Chapter 15) - Potential interaction between vehicles with wildlife through disruption of their movements and potential direct mortality from vehicle strikes. <p>This interaction has the potential to impact hunting and trapping rights.</p>
<p>Logging of Merchantable Timber Merchantable timber will be logged from the infrastructure and pre-production development footprint.</p>	<ul style="list-style-type: none"> • Fishing • Hunting and Trapping • Harvesting and Gathering • Ceremonial/Sacred Areas • Travel Routes • Physical and Cultural Heritage 	<ul style="list-style-type: none"> • Fish and Fish Habitat (Chapter 12) and Surface Water Quality (Chapter 11) - Potential interaction with fish and fish habitat through non-contact surface runoff/erosion where bare soils are exposed during logging. • Terrestrial Ecosystems (Chapter 13) and Vegetation (Chapter 14) - Potential loss of vegetation communities and change in terrestrial ecosystems through introduction of invasive vegetation species. • Wildlife and Wildlife Habitat (Chapter 15) - Potential change of wildlife food sources and movements as a result of changes in vegetation communities and terrestrial ecosystems (i.e., degradation of wildlife habitat). Potential sensory disturbance to wildlife (i.e., noise and vibration). • Pre-contact archaeological resources (Chapter 16) - Potential loss of pre-contact archaeological artifacts (if present) and tree throws. • Potential loss/disconnection of historic and present-day travel routes and trails. • Potential loss of ceremonial or sacred areas within the Project footprint. <p>These interactions have the potential to impact fishing rights, hunting and trapping rights, harvesting and gathering rights, and use of culturally significant areas.</p>

Project Components and Activities	MNA – Region 3 Right and/or Interest	Valued Component/Valued Component Group and Effects Pathway for Potential Interaction with MNA – Region 3
<p>Clearing and Grubbing After the merchantable timber has been removed, the remaining vegetation will be cleared and grubbed from the infrastructure and pre-production development footprint. Wood waste will be stockpiled within the confines of the Project footprint, and stockpiles will not be located adjacent to waterbodies.</p> <p>Quarry for Construction Materials Excavation of roadbed materials from the North Pit footprint for use on Grave Creek Road.</p>	<ul style="list-style-type: none"> • Fishing • Hunting and Trapping • Harvesting and Gathering • Ceremonial/Sacred Areas • Travel Routes • Physical and Cultural Heritage <ul style="list-style-type: none"> • Physical and Cultural Heritage 	<ul style="list-style-type: none"> • Fish and Fish Habitat (Chapter 12) and Surface Water Quality (Chapter 11) - Potential interaction with fish and fish habitat through surface runoff/erosion where bare soils are exposed during grubbing. • Terrestrial Ecosystems (Chapter 13) and Vegetation (Chapter 14) - Potential changes to vegetation that may impact the ability to harvest and gather for traditional purposes. • Terrestrial Ecosystems (Chapter 13) - Potential change in landscape and terrestrial ecosystem types resulting in the change of wildlife food sources and movements. • Wildlife and Wildlife Habitat (Chapter 15) - Potential change of wildlife food sources and movements as a result of changes in vegetation communities and terrestrial ecosystems (i.e., degradation of wildlife habitat). Potential sensory disturbance to wildlife (i.e., noise and vibration). • Pre-contact archaeological resources (Chapter 16) - Potential loss of pre-contact archaeological artifacts (if present) and tree throws. • Potential loss of ceremonial or sacred areas within the Project footprint. • Potential loss/disconnection of historic and present-day travel routes and trails. <p>These interactions have the potential to impact fishing rights, hunting and trapping rights, harvesting and gathering rights, use of culturally significant areas, and social and health conditions.</p> <ul style="list-style-type: none"> • Pre-contact archaeological resources (Chapter 16) - Potential loss of pre-contact archaeological artifacts (if present) during quarrying activities. <p>This interaction has the potential to impact use of culturally significant areas.</p>

Project Components and Activities	MNA – Region 3 Right and/or Interest	Valued Component/Valued Component Group and Effects Pathway for Potential Interaction with MNA – Region 3
<p>Infrastructure and Road Construction</p> <ul style="list-style-type: none"> • Water Management or Water Management Structures; • Road Upgrades and Construction; • Overland Conveyor; • Coal Handling Process Plant Construction; • Workshop/Mine Dry Construction; • Rail Loadout Construction; • Explosives Factory; and • Soil Salvage. 	<ul style="list-style-type: none"> • Fishing • Hunting and Trapping • Harvesting and Gathering • Ceremonial/Sacred Areas • Travel Routes • Physical and Cultural Heritage • Social and Health Conditions 	<ul style="list-style-type: none"> • Surface Water Quantity (Chapter 10), Surface Water Quality (Chapter 11), and Fish and Fish Habitat (Chapter 12) - Potential interaction with non-contact surface water and fish and fish habitat through erosion and sedimentation of bare soils. • Surface Water Quantity (Chapter 10) and Surface Water Quality (Chapter 11) - Potential interaction with ceremonial/sacred areas around water with changes in water levels and water quality. • Terrestrial Ecosystems (Chapter 13) and Vegetation (Chapter 14) - Potential interaction with riparian vegetation species of interest due to the loss of riparian habitat. • Fish and Fish Habitat (Chapter 12) and Wildlife and Wildlife Habitat (Chapter 15) - Potential localized changes in accessibility to wildlife associated with riparian areas due to changes to surface water quality, fish and fish habitat, and riparian vegetation/habitat. • Fish and Fish Habitat (Chapter 12) - Potential interaction with fish and fish habitat through the installation of water supply pipelines from Grave Creek and West Alexander Creek through changes in water level and erosion and sedimentation. • Wildlife and Wildlife Habitat (Chapter 15) - Potential loss of wildlife habitat within road and infrastructure footprint and potential change in localized wildlife species of interest movement/accessibility. Potential sensory disturbance to wildlife species of interest (i.e., noise and vibration). Potential interaction with wildlife species of interest through transportation of materials and personnel to site (e.g., vehicle collisions and increased traffic). Potential loss of wildlife habitat within road and infrastructure footprint and potential change in localized wildlife species of interest movement/accessibility. Potential stressor on wildlife population with increased access roads potentially attracting hunters and increased road densities. • Terrestrial Ecosystems (Chapter 13) and Vegetation (Chapter 14) – Potential loss of vegetation species of interest within road and infrastructure footprint. Potential for introduction of invasive species around development areas reducing the quality of vegetation communities/terrestrial ecosystems/

Project Components and Activities	MNA – Region 3 Right and/or Interest	Valued Component/Valued Component Group and Effects Pathway for Potential Interaction with MNA – Region 3
<p>Construction Waste Materials Collection and transfer to a recycling facility or other approved facility. Waste will be fenced and stored in sea containers or waste oil containers as appropriate.</p>	<p>None identified</p>	<p>habitats for vegetation species of interest. Potential loss of grassland habitat, and therefore, potential loss of species of interest within footprint of Rail Loadout. Loss/fragmentation of grassland wildlife habitat, and therefore, potential loss of species of interest as a result of the workshop/mine dry footprint.</p> <ul style="list-style-type: none"> • Pre-contact archaeological resources (Chapter 16) - Potential loss of archaeological artifacts (if present) within road and infrastructure construction footprint. Potential loss of pre-contact archaeological artifacts (if present) during construction of building foundations. Potential change due to a significant historic area located near the Project's roads: Grave Lake, Grave Creek, and Grave Prairie. • Socio-community (Chapter 18) - Potential Project nuisance effects residents due to noise and vibration. Potential change in availability/reliance on country food. Potential public safety due to physical hazards. • Potential loss/disconnection of portions of historic and present-day travel routes and trails if present within or crossing new roads and infrastructure footprint. • Potential loss of ceremonial/sacred areas within road and infrastructure construction footprint. <p>These interactions have the potential to impact fishing rights, hunting and trapping rights, harvesting and gathering rights, use of culturally significant areas, and social and health conditions.</p> <p>None identified - there are no anticipated interactions between Indigenous interests and storage of construction waste, as the waste will be stockpiled in contained areas or appropriate containers that are not open to the environment. Accidents, malfunctions, and unplanned events are discussed in Chapter 21.</p>

Table 31.7-2: Summary of Potential Interactions between the Project and MNA – Region 3’s Rights and/or Interests for Operations Phase

Project Components and Activities	MNA – Region 3 Right and/or Interest	Valued Component / Valued Components Group and Effects Pathway for Potential Interaction with MNA – Region 3
<p>Labour Hiring of personnel for the mine, CHPP operations administration, and coal haul; Training of personnel.</p> <p>Explosives Factory Ammonium nitrate/emulsion storage facilities which have the ability to load explosive agents into delivery trucks; Wash facility to decontaminate the bulk explosive delivery trucks; Storage of explosives (detonators and boosters).</p>	<ul style="list-style-type: none"> • Economic conditions • Social and Health Conditions • Fishing • Hunting and trapping 	<ul style="list-style-type: none"> • Economic Effects (Chapter 17) – Potential modest economic benefit for Nation members that could be hired for the mine, CHPP operations administration, and coal haul. • Socio-community (Chapter 18) – Potential change in population and demographic. Potential change in community health and well-being. Potential modest positive change in availability of community services. Potential change due to the influx of new employees to the region that can have major social impacts, including safety risks. <p>This interaction has the potential to impact economic and social and health conditions.</p> <ul style="list-style-type: none"> • Surface Water Quality (Chapter 11), Fish and Fish Habitat (Chapter 12), Vegetation (Chapter 14), and Wildlife and Wildlife Habitat (Chapter 15) – Potential interaction with fish and fish habitat, terrestrial ecosystems and vegetation, and wildlife species of interest through the release of nitrogen compounds and other contaminants from storage areas and wash facilities. <p>These interactions have the potential to impact fishing rights and hunting and trapping rights.</p>
<p>Fuel Storage Receiving bulk fuel deliveries; Onsite storage of fuel; Dispensing fuel; Transferring fuel to on-site delivery trucks.</p>	<ul style="list-style-type: none"> • Fishing • Hunting and trapping 	<ul style="list-style-type: none"> • Surface Water Quality (Chapter 11), Fish and Fish Habitat (Chapter 12), Vegetation (Chapter 14), and Wildlife and Wildlife Habitat (Chapter 15) – None identified – there are no anticipated interactions between Indigenous interests and fuel storage. Accidents, malfunctions, and unplanned events are discussed in Chapter 21. <p>These interactions have the potential to impact fishing rights and hunting and trapping rights.</p>

Project Components and Activities	MNA – Region 3 Right and/or Interest	Valued Component / Valued Components Group and Effects Pathway for Potential Interaction with MNA – Region 3
<p>Mining Progressive clearing; Removal of unconsolidated material; Loading, hauling and stockpiling of soil; Drilling and loading of blastholes; Detonating the explosives; Loading, hauling and dumping of mine rock; Loading hauling and stockpiling or coal.</p>	<ul style="list-style-type: none"> • Fishing • Hunting and Trapping • Harvesting and Gathering • Physical and Cultural Heritage • Social and Health Conditions 	<ul style="list-style-type: none"> • Surface Water Quality (Chapter 11) and Fish and Fish Habitat (Chapter 12) – Loss of West Alexander Creek as a result of mine development and the storage of mine rock. • Fish and Fish Habitat (Chapter 12) – Potential interaction with fish and fish habitat as well as surface water quality and quantity through mining activities (sedimentation, erosion, spills, contact runoff, nitrate, selenium, sulphate contamination from broken rock and dust). Potential changes to the actual or perceived accessibility, health, and quality of potential fish species of cultural interest/use for country foods due to mining activities. • Terrestrial Ecosystems (Chapter 13) – Potential changes in vegetation communities/terrestrial ecosystems and introduction and colonization of invasive vegetation species that outcompete species of interest. • Vegetation (Chapter 14) – Potential interaction with vegetation health through particulate matter and dust deposition. • Wildlife and Wildlife Habitat (Chapter 15) – Potential change of wildlife species of interest food sources and movements as a result of changes in vegetation communities and terrestrial ecosystems (i.e., degradation of wildlife habitat) or sensory disturbances. Changes in wildlife species of interest movements/accessibility to these wildlife species due to presence of the mine. • Fish and Fish Habitat (Chapter 12) and Wildlife and Wildlife Habitat (Chapter 15) – Sensory disturbances to potential fish and wildlife species of interest due to detonation of explosives and other mine activities. • Pre-contact archaeological resources (Chapter 16) – Potential discovery of pre-contact archaeological resources (if present) in unconsolidated material or during progressive clearing activities. • Socio-community (Chapter 18) – Potential Project nuisance effects residents due to noise and vibration. Potential change in availability/reliance on country food. Loss of potential access to fish in West Alexander Creek. • Potential loss of ceremonial/sacred areas.

Project Components and Activities	MNA – Region 3 Right and/or Interest	Valued Component / Valued Components Group and Effects Pathway for Potential Interaction with MNA – Region 3
		<p>These interactions have the potential to impact fishing rights, hunting and trapping rights, harvesting and gathering rights, use of culturally significant areas, and social and health conditions.</p>
<p>Site Water Requirements Using contact water as the primary process make-up water from Interim Sediment Pond (Year 1 to 5); Using contact water as the primary process make-up water from the North Pit (Year 5 to 15); Backup reservoir in Grave Creek as a secondary source of process make-up water.</p> <p>Coal Processing Run of mine coal sizing; Washing coal; Mechanical and thermal drying of coal; Coal reject disposal (part of loading, hauling and dumping of mine rock activities); Conveying clean coal; and mine roads development</p>	<ul style="list-style-type: none"> • Fishing • Hunting and Trapping • Ceremonial/Sacred Areas • Social and Health Conditions <ul style="list-style-type: none"> • Fishing • Hunting and Trapping • Ceremonial/Sacred Areas 	<ul style="list-style-type: none"> • Surface Water Quality (Chapter 11) and Fish and Fish Habitat (Chapter 12) – Potential reduction of flows in Grave Creek through use as a secondary source of process make-up water, with potential to impact fish species of interest and their habitat, as well as surface water quality and quantity. Potential for loss of downstream aquatic habitat resulting in the change or loss of access to traditionally/culturally important fish species or access to fish as country foods. • Wildlife and Wildlife Habitat (Chapter 15) – Potential for changes to accessibility to aquatic wildlife species of interest (e.g., waterfowl) with the change or loss of aquatic habitats. • Socio-community (Chapter 18) – Potential change in availability/reliance on country food. • Potential for changes to ceremonial or sacred areas associated with Grave Creek or downstream habitats. <p>These interactions have the potential to impact fishing rights, hunting and trapping rights, use of culturally significant areas, and social and health conditions.</p> <ul style="list-style-type: none"> • Surface Water Quality (Chapter 11) and Fish and Fish Habitat (Chapter 12) – Potential reduction in flow of West Alexander Creek during coal reject disposal, hauling and dumping or mine rock, with potential to impact fish species of interest and their habitat, as well as surface water quality and quantity. Potential for loss of downstream aquatic habitat resulting in the change or loss of access to traditionally/culturally important fish species or access to fish as country foods. • Wildlife and Wildlife Habitat (Chapter 15) – Potential for changes to accessibility to aquatic wildlife species of interest (e.g., waterfowl) with the change or loss of aquatic habitat. Potential sensory disturbance and change in food sources for wildlife species of interest as a result of dust deposition/changes in vegetation communities.

Project Components and Activities	MNA – Region 3 Right and/or Interest	Valued Component / Valued Components Group and Effects Pathway for Potential Interaction with MNA – Region 3
		<ul style="list-style-type: none"> • Pre-contact archaeological resources (Chapter 16) – Potential for changes to ceremonial or sacred areas associated with West Alexander Creek or downstream habitats. • These interactions have the potential to impact fishing rights, hunting and trapping rights, and current use of culturally significant area.
<p>Sewage Treatment Sewage will be treated by a septic system constructed at the plant site which will support the administration, mine dry, and CHPP facilities.</p>	<ul style="list-style-type: none"> • None identified 	<ul style="list-style-type: none"> • There are no anticipated interactions between Indigenous interests and treated sewage, as the septic system will comply with the appropriate standards and regulations. Accidents, malfunctions, and unplanned events are discussed in Chapter 21.
<p>Main Sediment Pond Construction of Main Sediment Pond in Year 4; Management of the Main Sediment Pond discharge for remainder of operational mine life.</p>	<ul style="list-style-type: none"> • Fishing • Hunting and Trapping 	<ul style="list-style-type: none"> • Surface Water Quality (Chapter 11), Surface Water Quantity (Chapter 10), and Fish and Fish Habitat (Chapter 12) – Potential interaction with surface water and fish species of interest and their habitat through sedimentation or changes in water levels through the management (discharge) of the Main Sediment Pond. • Wildlife and Wildlife Habitat (Chapter 15) – Potential for changes to accessibility to aquatic wildlife species of interest (e.g., waterfowl) with the change or loss of aquatic habitat. • Potential for change in access to places that may be important for ceremonial or sacred areas. <p>These interactions have the potential to impact fishing rights and hunting and trapping rights.</p>
<p>Progressive Reclamation Reclaiming available areas as soon as possible to achieve reclamation objectives.</p>	<ul style="list-style-type: none"> • Fishing • Hunting and Trapping • Harvesting and Gathering • Ceremonial/Sacred Areas 	<ul style="list-style-type: none"> • Surface Water Quality (Chapter 11) and Fish and Fish Habitat (Chapter 12) – Potential interaction with surface water quality and fish and fish habitat through erosion and sedimentation and of bare soils. • Terrestrial Ecosystems (Chapter 13) and Vegetation (Chapter 14) – Potential for changes in vegetation communities through the introduction and colonization of invasive species that outcompete species of interest resulting in a loss of traditionally/culturally important vegetation communities.

Project Components and Activities	MNA – Region 3 Right and/or Interest	Valued Component / Valued Components Group and Effects Pathway for Potential Interaction with MNA – Region 3
		<ul style="list-style-type: none"> • Wildlife and Wildlife Habitat (Chapter 15) – Potential for changes in wildlife food sources through changes to ecosystems/vegetation communities resulting in changes to wildlife species of interest movements/migrations. • Potential changes to or loss of places that may be important for ceremonial or sacred areas through changes in landscape/ecosystems should reclamation activities not be effective. <p>These interactions have the potential to impact fishing rights, hunting and trapping rights, harvesting and gathering rights, and use of culturally significant areas.</p>

Table 31.7-3: Summary of Potential Interactions between the Project and MNA – Region 3’s Rights and/or Interests for Reclamation and Closure Phase

Project Components and Activities	MNA – Region 3 Right and/or Interest	Valued Component/ Valued Components Group and Effects Pathway for Potential Interaction with MNA – Region 3
<p>Dismantling Infrastructure and Buildings Dismantling of the CHPP, maintenance facilities, administration, and other facilities; Dismantling, salvaging, collecting, and transferring materials to a recycling facility or other approved facility. Removal of the powerline; Removal of the natural gas line.</p>	<ul style="list-style-type: none"> • Fishing • Hunting and Trapping • Harvesting and Gathering 	<ul style="list-style-type: none"> • Surface Water Quality (Chapter 11) and Fish and Fish Habitat (Chapter 12) - Potential interaction with surface water quality and fish species of interest and their habitat through erosion and sedimentation of bare soils. Potential change to the interconnection throughout the ecosystem due to interaction of ecological features. • Terrestrial Ecosystems (Chapter 13) and Vegetation (Chapter 14) - Potential for introduction of invasive species around development areas reducing the quality of vegetation communities/terrestrial ecosystems/habitats for species of interest. Potential for reestablishment of plant harvesting activities. • Wildlife and Wildlife Habitat (Chapter 15) - Potential sensory disturbance to wildlife species of interest (i.e., noise and vibration). Potential for reestablishment of wildlife habitat in the development footprint. Potential for reestablishment of wildlife food sources through reestablishment of habitat/vegetation communities. Potential for the reestablishment of hunting activities. <p>These interactions have the potential to impact fishing rights, hunting and trapping rights, and harvesting and gathering rights.</p>
<p>Progressive Reclamation Reclaiming available areas as soon as possible to achieve reclamation objectives.</p>	<ul style="list-style-type: none"> • Fishing • Hunting and Trapping • Harvesting and Gathering • Ceremonial/Sacred Areas • Social and Health Conditions 	<ul style="list-style-type: none"> • Surface Water Quality (Chapter 11) and Fish and Fish Habitat (Chapter 12) - Potential interaction with surface water quality and fish species of interest and their habitat through erosion and sedimentation of bare soils. • Terrestrial Ecosystems (Chapter 13) and Vegetation (Chapter 14) - Potential for reclamation of ecosystems and related species of interest and areas used for harvesting and gathering. • Wildlife and Wildlife Habitat (Chapter 15) - Potential for reestablishment of wildlife food sources through reestablishment of ecosystems/vegetation communities. Potential for reestablishment of wildlife accessibility in the development footprint for species of interest.

Project Components and Activities	MNA – Region 3 Right and/or Interest	Valued Component/ Valued Components Group and Effects Pathway for Potential Interaction with MNA – Region 3
		<ul style="list-style-type: none"> Socio-community (Chapter 18) – Potential for Indigenous Communities to take part in progressive reclamation opportunities. Potential change in community well-being. Potential change in availability/reliance on country food. <p>These interactions have the potential to impact fishing rights, hunting and trapping rights, harvesting and gathering rights, use of culturally significant areas, and social and health conditions.</p>
<p>Monitoring Reclamation monitoring; Geotechnical monitoring; Aquatic effects monitoring.</p>	<ul style="list-style-type: none"> Fishing Hunting and Trapping Harvesting and Gathering Ceremonial/Sacred Areas Social and Health Conditions 	<ul style="list-style-type: none"> Surface Water Quality (Chapter 11), Fish and Fish Habitat (Chapter 12), Terrestrial Ecosystems (Chapter 13), Vegetation (Chapter 14), and Wildlife and Wildlife Habitat (Chapter 15) - Potential for reduction of the quality and accessibility of fish, vegetation species of interest and wildlife species of interest for traditional/cultural purposes or country foods, should insufficient effects monitoring take place. Socio-community (Chapter 18) - Potential for Indigenous Communities to take part in monitoring activities, in particular: aquatic effects monitoring. <p>These interactions have the potential to impact fishing rights, hunting and trapping rights, harvesting and gathering rights, use of culturally significant areas, and social and health conditions.</p>

Table 31.7-4: Summary of Potential Interactions between the Project and MNA – Region 3’s Rights and/or Interests for Post-Closure Phase

Project Components and Activities	MNA – Region 3 Right and/or Interest	Valued Component / Valued Components Group and Effects Pathway for Potential Interaction with MNA – Region 3
<p>Water Management Management of the Main Sediment Pond discharge. Decommissioning the Main Sediment Pond once water quality objectives have been met.</p>	<ul style="list-style-type: none"> • Fishing • Hunting and Trapping • Harvesting and Gathering 	<ul style="list-style-type: none"> • Surface Water Quality (Chapter 11), Surface Water Quantity (Chapter 10), and Fish and Fish Habitat (Chapter 12) - Potential interaction with surface water and fish species of interest and their habitat through erosion and sedimentation or changes in water levels through the decommissioning of the Main Sediment Pond. • Terrestrial Ecosystems (Chapter 13) and Vegetation (Chapter 14) - Potential for changes in water levels resulting in potential impacts to riparian vegetation communities and wildlife habitats of interest. • Wildlife and Wildlife Habitat (Chapter 15) - Potential for changes to accessibility to aquatic wildlife VC species of interest (e.g., waterfowl) with the change or loss of aquatic habitat. <p>These interactions have the potential to impact fishing rights, hunting and trapping rights, and harvesting and gathering rights.</p>
<p>Rail Line and Road Use Branch C Road will remain as a permanent access road for future commercial and recreational use. The rail line will remain as a permanent feature.</p>	<ul style="list-style-type: none"> • Fishing • Hunting and Trapping • Harvesting and Gathering 	<ul style="list-style-type: none"> • Surface Water Quality (Chapter 11), Fish and Fish Habitat (Chapter 12), Terrestrial Ecosystems (Chapter 13), Vegetation (Chapter 14), Wildlife and Wildlife Habitat (Chapter 15) - Potential for access within the Project footprint through the use of Branch C Road, which will remain as a permanent access road for future traditional activities such as fishing, harvesting and gathering, as well as hunting and trapping. • Surface Water Quality (Chapter 11) and Fish and Fish Habitat (Chapter 12) - Potential interaction with surface water and fish species of interest and their habitat through erosion and sedimentation due to permanent rail line. • Terrestrial Ecosystems (Chapter 13) and Vegetation (Chapter 14) - Potential for the introduction of weeds and invasive vegetation species in disturbed areas around the rail line resulting in a change of localized vegetation communities/loss of species of interest. • Wildlife and Wildlife Habitat (Chapter 15) - Potential for collisions with wildlife and disruption to wildlife movements resulting in changes to accessibility to wildlife species of interest. Potential stressor on wildlife

Project Components and Activities	MNA – Region 3 Right and/or Interest	Valued Component / Valued Components Group and Effects Pathway for Potential Interaction with MNA – Region 3
		<p>population with increased access roads potentially attracting hunters and increased road densities.</p> <p>These interactions have the potential to impact fishing rights, hunting and trapping rights, and harvesting and gathering rights.</p>
<p>Monitoring Reclamation monitoring; Geotechnical monitoring; Aquatic effects monitoring.</p>	<ul style="list-style-type: none"> • Fishing • Hunting and Trapping • Harvesting and Gathering • Social and Health Conditions 	<ul style="list-style-type: none"> • Surface Water Quality (Chapter 11), Fish and Fish Habitat (Chapter 12), Terrestrial Ecosystems (Chapter 13), Vegetation (Chapter 14), and Wildlife and Wildlife Habitat (Chapter 15) - Potential for reduction of the quality and accessibility of fish species of interest, vegetation species of interest, and wildlife species of interest for traditional/cultural purposes or country foods, should insufficient effects monitoring take place. • Socio-community (Chapter 18) - Potential for Indigenous Communities to take part in monitoring activities, in particular: aquatic effects monitoring. <p>These interactions have the potential to impact fishing rights, hunting and trapping rights, harvesting and gathering rights, and use of culturally significant areas.</p>

31.7.3.2.1 Change to Use of Lands and Resources for Traditional Fishing Purposes

Based on available information, fishing or the harvesting of the fish is understood to be a traditional activity undertaken by the Métis within their Traditional Territory. While information has not been provided by the MNA – Region 3 to NWP that confirms that Méti citizens fish in or near the ATRI LSA, there is the potential for this activity to occur. The harvesting of fish is a potential valuable source of country food to the MNA – Region 3. The MNA – Region 3 did not identify any specific species of interest but did acknowledge access to healthy aquatic systems for fishing rights and related interests. The fish and fish habitat VC and related residual effects assessment (**Chapter 12**) was used to support an understanding of Project-related residual effects that have the potential to change the opportunity to use and access to fish species by the MNA – Region 3. Residual effects to fish and fish habitat VCs include:

- Instream habitat loss as a result of mine design;
- Habitat loss due to changes in water quantity;
- Riparian disturbance; and
- Changes in water quality.

Changes to abundance, disturbance, spawning areas, seasonal movements, movement courses, and habitat requirements for fish species identified by MNA – Region 3 and considered in the EIS are included in **Chapter 12, Section 12.4.2.2**. **Chapter 12** also notes that Alexander Creek, West Alexander Creek, Grave Creek, and 12 of 27 wetlands (surveyed for fish presence) which were connected to watercourses were considered fish bearing. 13 of the 27 wetlands surveyed had low probability for fish presence based on the lack of suitable habitat observed and/or disconnectedness with fish bearing watercourses.

As a result of changes to the fish and fish habitat VCs, potential effects on the MNA – Region 3's opportunity to fish include:

- Potential change in the ability to know and teach the cultural and social aspects of fish VC species and waterbodies within the Project footprint and the ATRI LSA during all Project phases.
- Potential change in the value of place as a result of the change in accessibility of fishing opportunities within the Project footprint and the ATRI LSA, and the loss of waterbodies within the Project footprint during all Project phases.
- Potential change in accessibility to fishing opportunities in Grave Creek and West Alexander Creek as a result of Project activities in all Project phases.
- Potential change in fishing opportunities due to increased fishing pressure associated with an increase in access to watercourses as a result of Project development (i.e., upgrading of access roads).

As no specific fish species of interest were identified for the MNA – Region 3, potential Project-related unmitigated effects to fishing were not noted. While specific Project related effects to fishing are not identified specific to MNA – Region 3, the potential residual effects to the fishing for traditional purposes in general are presented due to the lack of specific information provided by MNA – Region 3.

Mitigation measures have been recommended to avoid, minimize, or otherwise address potential adverse effects to the fish and fish habitat VCs that are related to MNA – Region 3's rights and interests. Specific mitigation for fish and fish habitat VCs can be referenced in **Chapter 12, Section 12.5.3**.

Further, mitigation measures related to the effects of the Project on Métis are outlined in this chapter in **Section 31.9 (Table 31.9-1)** which presents the **Indigenous Impact Management Plan** that was developed in response to the concerns raised by the MNA – Region 3 and the identified Indigenous Communities. The mitigation measures presented in **Section 31.9.1** may be revised or updated as a result of specific input provided by the MNA – Region 3 where applicable. No other technically and economically feasible mitigation measures were identified to address potential impacts to the MNA – Region 3 rights and interests related to the fish and fish habitat VCs. At this time, NWP is not aware of potential future technology innovations that may help to further mitigate effects.

Development of the mine site will result in the removal of approximately 5.5 km of West Alexander Creek, which may be used for traditional activities by the Métis. While there is potential for traditional use of West Alexander Creek, it is anticipated to be relatively minimal and to a lesser extent compared to the mainstems of Alexander Creek, Michel Creek, and the Elk River. During Operations, use of Alexander Creek for fishing will be permitted, unless blasting activities are occurring. It is important to note that blasting restrictions will not affect access to the entire length of Alexander Creek, only those sections in close proximity to the pit undergoing blasting.

The Project has the potential to result in residual adverse effects to fish and fish habitat during Project Construction and Pre-Production, Operations, Reclamation and Closure, and Post-Closure activities. In particular, the Project may result in permanent changes to instream fish habitat, the loss of habitat due to changes in water quality, riparian disturbance, and changes in water quality that could affect fish health. Project residual effects to the fish and fish habitat VCs, indicate the potential for a residual effect on MNA – Region 3 's opportunity to fish and access healthy aquatic systems for fishing opportunities.

The residual effects to the opportunity to fish and the use of fish species for traditional purposes (based on past and current uses) due to the Project footprint are characterized as follows:

- **Duration:** *Short-term to Long-term*, as the potential for adverse effects to opportunities for fishing will be short-term as they will generally be limited to the Construction and Pre-Production and Operations phases of the Project.
- **Magnitude:** *Low to Moderate*, as the opportunities to fish and access to healthy aquatic systems in watercourses currently used or potential used in the future may be altered as a result of Project residual effects on fish and fish habitat VCs (e.g., instream loss associated with West Alexander Creek).
- **Geographic Extent:** *Local*, as changes in the opportunity to fish and access aquatic systems is restricted to the West Alexander Creek within the Fish and Fish Habitat LSA and the ATRI LSA.
- **Frequency:** *Continuous*, as the opportunity to fish and access aquatic systems potentially used currently or in the future by MNA – Region 3 is anticipated to occur during Construction and Pre-Production, Operations, and Reclamation and Closure until Project activities are completed.
- **Reversibility:** *Reversible Long-term to Irreversible*, changes in opportunities to fish are anticipated to be reversible as the Project footprint is reclaimed and off-site aquatic compensation is achieved. There are no permanent barriers in the West Alexander or Alexander Creeks, and fish have the option to move freely throughout the watershed, including downstream to the Elk River.
- **Context:** *Neutral*, as opportunities to fish are present within several watercourses within the Fish and Fish Habitat LSA and the ATRI LSA, and these watercourses have been previously disturbed by human activities (e.g., Harmer Creek and mining activities). The context is also deemed neutral

due to the lack of information available from the MNA – Region 3 regarding their opportunity to conduct traditional fishing within the Project footprint at this time, as it is expected that their ability to know and teach the Métis way of living can continue outside of the Project footprint during all Project phases.

Determination of Significance

MNA – Region 3 have not currently made available any information regarding their use of the watercourses in the Project footprint for fishing purposes and it is unknown if MNA – Region 3 currently uses watercourses within the ATRI LSA. The Project is anticipated to result in short-term to long-term changes in opportunities for fishing as access to upstream Grave Creek and West Alexander Creek is restricted over the course of the Project. Impacts to fish habitat, such as the loss of instream habitat, will be compensated for through the **Fish and Fish Habitat Management Plan**, and other than those identified within the Project footprint, no permanent losses to the ability to fish is anticipated within the ATRI LSA. The **Fish and Fish Habitat Management Plan** will compensate the loss of available habitat to fish and benthic invertebrate communities in the Fish and Fish Habitat LSA and Aquatic RSA or for different uses as required for their life histories, thus resulting in no net loss of instream habitat as a result of the Project.

In consideration of the above and the Project's design to reduce impacts to fish and fish habitat VCs including the **Fish and Fish Habitat Management Plan**, the residual effect of the Project on the use of lands and resources for fishing is rated as not significant.

Likelihood and Confidence

Effects that are determined to be not significant do not require a characterization of likelihood. Confidence considers the reliability of data and analytical methods used in the assessment of effects. Baseline conditions of relevant fish VCs within the Project footprint and Fish and Fish Habitat LSA are well established, providing sufficient data to assess effects to changes in the opportunity for MNA – Region 3 to fish and access to healthy aquatic systems. Though baseline data was sufficient to evaluate effects for the fish and fish habitat VCs, areas currently or potentially used by MNA – Region 3 to fish were not available at the time of the assessment. As such, the confidence of the residual effects to the use of lands and resources by MNA – Region 3 for fishing and fish opportunities is considered to be low to moderate.

The residual effects to opportunities for fishing and access to aquatic systems will be further discussed through continued consultation with MNA – Region 3, as well as through the development of potential follow-up and monitoring and adaptive management measures to implement corrective actions as necessary based on that follow-up. Thus, the continued consultation and follow-up program to be implemented is expected to improve the low to moderate level of confidence.

As noted earlier, while mitigation measures related to the effect of the Project on the Métis are presented in the **Indigenous Impact Management Plan (Section 31.9)**, at this time, the MNA – Region 3 did not provide specific information included in **Section 31.9.1** that addressed their concerns regarding fish and fish habitat VC species related to the Métis' traditional fishing activities.

31.7.3.2.2 Change to Current Use of Lands and Resources for Traditional Hunting and Trapping Purposes

Based on available information, hunting and trapping is understood to be a traditional activity undertaken by the Métis within their Traditional Territory. While information has not been provided by the MNA – Region 3 to NWP that confirms that Métis citizens hunt or trap within the ATRI LSA, there is the potential for this activity to occur. The harvest of wildlife is a potential valuable source of country food and sustenance to the Métis and may contribute to their cultural activities. Of the wildlife VC species identified as part of the EA regulatory process, elk (i.e., ungulates) have been identified as being species of particular interest to the MNA – Region 3. The wildlife and wildlife habitat residual effects assessment (**Chapter 15**) was used to support an understanding of Project-related effects that have the potential to change hunting and trapping by the MNA – Region 3. Residual effects to wildlife VCs include:

- Habitat loss and degradation;
- Sensory disturbance;
- Disruption to movement; and
- Increased mortality risk.

The assessment of residual effects to land use and access (**Chapter 19**) was used to understand potential effects on the availability of lands used for hunting and trapping. In addition, changes to air quality (**Chapter 6**) and noise (**Chapter 7**) may result in indirect sensory disturbance to Indigenous land users and alter or deter their use of the lands for hunting and trapping. Changes to abundance, disturbance, occupancy, seasonal movements, movement corridors, and habitat requirements for wildlife species identified by MNA – Region 3 and considered in the EIS are included in **Chapter 15**.

Potential effects on the opportunity to hunt and trap that may result from changes associated with the Project include:

- Potential change in accessibility to hunt and trap within the ATRI LSA during the Construction and Pre-Production, Operations, and Reclamation and Closure phases due to changes in land use as a result of Project development.
- Potential change in the value of place as a result of the change in accessibility to hunt and trap, or the actual or perceived change in quality of species hunted or trapped, within the ATRI LSA during the Construction and Pre-Production, Operations, and Reclamation and Closure phases.
- Potential change in the ability to know and teach the cultural and social aspects hunting and trapping within the Project footprint and the ATRI LSA during the Construction and Pre-Production and Operations phases due to changes in access and wildlife quality.
- Potential change in the availability of wildlife species to hunt and trap due to changes in habitat loss and degradation, sensory disturbance, disruption to movement, and increased mortality risk during all phases of the Project.
- Potential increased hunting pressure because of increased access surrounding the Project area through all phases of the Project.

Mitigation measures have been recommended to avoid, minimize, or otherwise address potential adverse effects to the wildlife VCs that are related to the MNA – Region 3's rights and interests. Specific mitigation for wildlife VCs related to the MNA – Region 3 can be referenced in **Chapter 15**.

Further, mitigation measures related to the effects of the Project on the Métis are outlined in this chapter in **Section 31.9 (Table 31.9-1)** which presents the **Indigenous Impact Management Plan** that was developed in response to the concerns raised by the MNA – Region 3 and the identified Indigenous Communities. The mitigation presented in **Section 31.9.2** may be revised or updated as a result of specific input provided by the MNA – Region 3 where applicable. No other technically and economically feasible mitigation measures were identified to address potential impacts to the MNA – Region 3’s rights and interests related to the wildlife VCs. At this time, NWP is not aware of potential future technology innovations that may help to further mitigate effects.

The Project has the potential to result in residual adverse effects to wildlife species potentially used by MNA – Region 3 for hunting and trapping. In particular, wildlife habitat will be removed, and wildlife species movement disrupted as a result of Project Construction and Pre-Production and Operations. These impacts have the potential to result in residual effects to MNA – Region 3 due to the anticipated decline in the wildlife species available for use by MNA – Region 3 in hunting and trapping practices as well as the temporary impact to the accessibility of areas that may be potentially used to hunt and trap in the Project footprint and the ATRI LSA. In the Reclamation and Closure phase approximately 785 ha of self-sustaining ecosystems will be reclaimed within the disturbance footprint to reclaim wildlife habitat impacted as a result of the Project and this is expected to renew the use of the Project footprint for hunting and trapping related activities.

Potential residual effects to the current use of lands and resources by the MNA – Region 3 for hunting and trapping is characterized as follows:

- **Duration:** *Long-term*, the potential for adverse effects to opportunities for hunting and trapping species of interest will be long-term as the effects related to habitat loss and degradation, sensory disturbance, and disruption to movement are expected to continue to the end of the Reclamation and Closure phase of the Project.
- **Magnitude:** *Low to Moderate*, the potential for negative effects to opportunities for hunting is low to moderate based the limited amount of expected loss of high-quality habitat, or the semi-permanent nature of infrastructure such as that of linear infrastructure that might impact species movements, and limited percentage of high-quality habitat that will be impacted by potential sensory disturbance.
- **Geographic Extent:** *Local*, potential effects to opportunities for hunting and trapping are restricted to the Project footprint and the ATRI LSA.
- **Frequency:** *Continuous*, the potential for adverse effects to species of interest are expected to occur continuously as the Project activities are completed, from Construction and Pre-Production to Reclamation and Closure.
- **Reversibility:** *Reversible Long-term*, changes in current use of lands and resources for traditional purposes resulting from the Project activities related to hunting and trapping are anticipated to be reversible as the site is reclaimed and ecosystems are re-established (**Chapter 33**).
- **Context:** *Neutral*, the opportunity to conduct traditional hunting and trapping within the Project footprint and local study areas is important to MNA – Region 3 members. The Project footprint is within MNA – Region 3’s traditional areas of use, once utilized and depended upon by MNA – Region 3 ancestors and part of the rights and interests of MNA – Region 3 members of today. Changes to MNA – Region 3’s accessibility to opportunities for hunting and trapping is deemed neutral due to the importance of these traditional activities to MNA – Region 3 cultural and

traditional identity and the importance of available lands for traditional practices (as a result of the loss of available lands for resource use in general within British Columbia and Alberta due to multiple industry and development expansions), balanced with the anticipated renewed access and availability of these resources following the completion of the Project. The context is also deemed neutral due to the lack of information available from the MNA – Region 3 regarding their opportunity to conduct traditional hunting and trapping within the Project footprint at this time, as it is expected that their ability to know and teach the Métis way of living can continue outside of the Project footprint during all Project phases.

Determination of Significance

MNA – Region 3 have not currently made available information regarding their use of the Project footprint for hunting and trapping purposes and it is anticipated that currently MNA – Region 3 has a low level of use in the Terrestrial LSA due to previously noted disturbances (e.g., existing mining activity). The anticipated low level of use by the MNA – Region 3 coupled with the lack of significant adverse effects to wildlife VCs that potentially used for hunting and trapping purposes indicates that there is potentially no to low residual effect on the change in lands and resources for traditional hunting and trapping. The Project is not anticipated to result in the permanent loss of access or the ability to conduct traditional land and resource use related to hunting and trapping within the Project footprint or VC study areas. As part of Project Reclamation and Closure wildlife habitat will be reclaimed within the disturbance footprint, and result in a variety of wildlife habitat types for use by ungulate, carnivore, and bird species.

Therefore, in consideration of the above and the Project's design to reduce impacts to wildlife VCs, ecosystems, land use, air and noise, the residual effect of the Project on the current use of lands and resources for traditional hunting and trapping is rated as not significant.

Likelihood and Confidence

Effects that are determined to be not significant do not require a characterization of likelihood. Confidence considers the reliability of data and analytical methods used in the assessment of effects. Baseline conditions of relevant VCs within the Project footprint and VC study areas are well established, providing sufficient data to assess effects to changes in the opportunity for the MNA – Region 3 to hunt and trap. Though baseline data was sufficient to evaluate effects for Project VCs, not all species of interest to the MNA – Region 3 identified through publicly-available information were evaluated to the depth of the VC baseline studies and effects assessment. As such, the confidence of the residual effects to the current use of lands and resources by the MNA – Region 3 for hunting and trapping is considered to be low to moderate.

The residual effects to opportunities for hunting and trapping will be further discussed through continued consultation with the MNA – Region 3, as well as through the development of potential follow-up and monitoring and adaptive management measures to implement corrective actions as necessary based on that follow-up. Thus, the continued consultation and follow-up program to be implemented is expected to improve the low to moderate level of confidence.

31.7.3.2.3 Change to Use of Lands and Resources for Traditional Harvesting and Gathering Purposes

Based on available information, plant harvesting is understood to be a traditional activity undertaken by the Métis within their Traditional Territory. While information has not been provided by the MNA – Region

3 to NWP that confirms that community members harvest plants within or near the ATRI LSA, there is the potential for this activity to occur. Plants may be harvested as a food source, for their medicinal value and/or for cultural activities. Métis may harvest plants within the LSA for ceremonial purposes, dyeing and tanning, medicines, foods, construction materials or weaving. Specific plant species for harvesting and/or medicines, gathering locations, or preferred methods of gathering used within the Project footprint are not publicly available; therefore, no VC species (i.e., identified through the EA regulatory process) were identified as specific interests to MNA – Region 3 to date. Plant communities assessed within **Chapter 13** and **Chapter 14** may contain plant species that MNA – Region 3 members use for harvesting of plants and medicines. Given that plant species of interest do not necessarily occur within the receptor ecosystem Project VCs, broad ecosystem types identified through the Terrestrial Ecosystem Mapping (TEM) and their potential impacts were used to evaluate potential changes in harvesting and gathering for traditional purposes (see **Chapter 13**).

Based on the assessment of effects to landscapes and ecosystem VCs (**Chapter 13**), anticipated effects to ecosystems include changes in ecosystem abundance and distribution, changes in the composition and structure of ecosystems, and change in forest patch sizes and ecosystem extents. There is expected to be plant species of interest to Métis for use in harvesting and gathering, including various medicinal and ceremonial species. Due to the lack of Project-specific TK/TLU provided by the MNA – Region 3, the assessment of the effects of the Project on the Métis is restricted to the potential residual effects to the harvesting and gathering for traditional purposes in general with the understanding that the list of culturally significant species may be expanded based on further consultation with the MNA – Region 3. At the time of this submission, the MNA – Region 3 have not identified any additional species that are of interest to them and as such the potential plant species of interest are unknown and are not discussed in the assessment of potential effects.

Potential effects on harvesting and gathering for traditional use that may result from changes in broad ecosystem types, including:

- Potential change in access to harvest plant species or harvesting/gathering sites of interest through ecosystem and vegetation loss within the Project footprint during Construction and Pre-Production and Operations;
- Potential change in distribution of plant species and plant harvesting sites and activities as a result of changes to the abundance and distribution of ecosystems within the Project footprint as a result of Construction and Pre-Production;
- Potential change in the value of place as a result of the change in accessibility of plant species of interest within the Project footprint and the ATRI LSA throughout the Construction and Pre-Production, Operations, and Reclamation and Closure phases; and
- Potential change in the ability to know and teach the cultural and social aspects of plant and medicine gathering within the Project footprint and the ATRI LSA throughout the Construction and Pre-Production and Operations phases due to changes in vegetation quality and access to harvesting and gathering areas.

As no specific plant species of interest were identified for MNA – Region 3, potential Project-related unmitigated effects to harvesting and gathering were not noted. While specific Project related effects to harvesting and gathering are not identified specific to MNA – Region 3, the potential residual effects to

the harvesting and gathering for traditional purposes in general are presented due to the lack of specific information provided by MNA – Region 3.

Mitigation measures have been recommended to avoid, minimize, or otherwise address potential adverse effects to the vegetation VCs that are related to the MNA – Region 3’s rights and interests. Specific mitigation for vegetation VCs related to the MNA – Region 3 can be referenced in **Chapter 14**.

Further, mitigation measures related to the effects of the Project on Métis are outlined in the **Section 31.9 (Table 31.9-1)** which presents the **Indigenous Impact Management Plan** that was developed in response to the concerns raised by the MNA – Region 3 and the identified Indigenous Communities. The mitigation presented in **Section 31.9.3** may be revised or updated as a result of specific input provided by the MNA – Region 3 where applicable. No other technically and economically feasible mitigation measures were identified to address potential impacts to the MNA – Region 3’s rights and interests related to the vegetation VCs. At this time, NWP is not aware of potential future technology innovations that may help to further mitigate effects.

The Project has the potential to result in impacts to forested sites within the Project footprint as a result of site development. Project activities, such as site clearing and grubbing, logging, and soil disturbance will remove vegetation and increase the potential for invasive plant species establishment.

Project Construction and Pre-Production and Operations is anticipated to result in impacts to broad ecosystem types within the Project footprint as a result of site development. Project activities, such as site clearing and grubbing, logging, and soil disturbance will remove vegetation and increase the potential for invasive plant species establishment. Based on the assessment of effects to landscapes and ecosystem VCs (i.e., avalanche chutes, grasslands, riparian habitat, old growth and mature forests, and wetland ecosystems; **Chapter 13**), anticipated residual effects to ecosystems within the Landscapes and Ecosystems LSA and the Project footprint include changes in ecosystem abundance and distribution, changes in the composition and structure of ecosystems, and change in forest patch sizes and ecosystem extents. Similar residual effects are anticipated for some of the broad ecosystem types not considered receptor VCs, such as forested sites and grassland/brushland ecosystems.

Changes in broad ecosystem types and receptor ecosystem VCs that may contain plant species of interest that are harvested and gathered, or areas that are accessed by MNA – Region 3 for harvesting and gathering, may experience residual effects due to the changes in broad ecosystem types and receptor ecosystem VCs. In particular, those residual effects on landscapes and ecosystems may remove areas currently or potentially used by MNA – Region 3 to harvest and gather plants. As part of the Project Reclamation and Closure activities, the Project footprint will be reclaimed to similar ecosystem types to the local area, and which previously existed before disturbance (**Chapter 33**). Approximately 785 ha will be reclaimed through site reclamation activities.

Potential residual effects to the use of lands and resources by MNA – Region 3 for the harvesting and gathering is characterized as follows:

- **Duration:** *Long-term to Permanent*, as the loss of vegetation communities and plant species of interest within those communities, as well as access to vegetation communities, will be impacted

over the long-term and potentially permanently as ecosystem recovery and reclamation may take longer than 34 years to recreate areas used for harvesting and gathering.

- **Magnitude:** *Low to Moderate*, as while the proportional area of habitat for potential culturally significant plants and ecosystems is exceptionally low relative to extent of lands within which harvesting and gathering may be conducted by the MNA – Region 3 members, there is an anticipated loss of broad ecosystem types within the Landscape and Ecosystems LSA and the ATRI LSA that have the potential to include plant species of interest, including a loss of avalanche ecosystems (12.34%), forested sites (10.72%), grassland/brushland ecosystems (9.56%), wetland ecosystems (3.40%), floodplains (0.04%), rock outcrops (4.81%), and alpine ecosystems (11.18%).
- **Geographic Extent:** *Discrete*, as impacts to vegetation communities potentially used by MNA – Region 3 for harvesting and gathering is restricted to the Project footprint.
- **Frequency:** *Intermittent*, as the effects to vegetated areas potentially used by MNA – Region 3 are likely to be impacted mainly during Construction and Operations.
- **Reversibility:** *Reversible Long-Term*, as ecological restoration activities will restore impacted vegetation communities. Reclaimed areas, such as forested sites, will take many years to support mature forests that may support plant species of interest used for harvesting and gathering.
- **Context:** *Neutral*, while the opportunity to conduct traditional land and resource use within the Project footprint and the ATRI LSA is deemed important to MNA – Region 3 members, the MNA – Region 3 has not provided any information on sites and plant species of cultural importance. The Project footprint is within MNA – Region 3's Traditional Territory, once utilized and depended upon by MNA – Region 3 ancestors, and part of the rights and interests of MNA – Region 3 members of today. The opportunity to harvest and gather within the ATRI LSA is dependent on the location of ecosystems and plant species of interest as well as the access to these areas and changes to the MNA – Region 3's accessibility for harvesting and gathering is deemed neutral due to the importance of these traditional activities to MNA – Region 3's cultural and traditional identity and the importance of available lands for traditional practices (as a result of the loss of available lands for resource use in general within British Columbia and Alberta due to multiple industry and development expansions), balanced with the anticipated impact of these resources as a result of the Project and lack of information on the Project footprint related to SIB rights and interests. The context is also deemed neutral due to the lack of information available from the MNA – Region 3 regarding their opportunity to conduct traditional harvesting and gathering within the Project footprint at this time, as it is expected that their ability to know and teach the Métis way of living can continue outside of the Project footprint during all Project phases.

Determination of Significance

MNA – Region 3 has not currently made available information regarding their use of the Project footprint for harvesting and gathering and it is expected that the ATRI LSA is utilized for traditional purposes. The Project is anticipated to result in impacts to vegetation communities and ecosystems that may include plant species of interest or areas that are accessed to harvest and gather. Effects to vegetation communities and ecosystems are spatially limited in nature, occurring within the Project footprint, and will be reclaimed during Reclamation and Closure as per the **Ecological Restoration Plan** for the Project (**Chapter 33**). The level of use by MNA – Region 3, in particular of the Project footprint and the Landscape and Ecosystems LSA, for traditional harvesting and gathering is anticipated to be low as the MNA – Region 3 have not provided information regarding their use of the ATRI LSA and there are no public documents that describe their use of the Project's area of influence. As such, the Project is not anticipated to result

in the permanent loss of access or the ability to conduct traditional land and resource use related to the harvesting and gathering within the Project footprint or the ATRI LSA.

In consideration of the above regarding available information with respect to use by MNA – Region 3, the residual effect of the Project on the use of lands and resources for harvesting and gathering is rated as not significant.

Likelihood and Confidence

Effects that are determined to be not significant do not require a characterization of likelihood.

Confidence considers the reliability of data and analytical methods used in the assessment of effects. Existing information on baseline conditions of landscape and ecosystems (receptor VCs) and broad ecosystem types within the Project footprint and the ATRI LSA provide sufficient data to evaluate the change in the harvesting and gathering for traditional use by MNA – Region 3. Given that plant species of interest identified by MNA – Region 3 occur across a range of ecosystem types, it is challenging to evaluate the discrete change in the potential for harvesting individual plant species as a result of the Project. In addition, not all plant species of interest were evaluated through baseline studies conducted for VCs (i.e., landscape and ecosystem or vegetation VCs) and direct and indirect effects to individual plant species of interest is not well understood at this time. Though impacts to access for the purposes of harvesting and gathering will not be permanent, the alteration of landscape may potentially coincide with an alteration or loss of the sense of place for the MNA – Region 3 within the Project footprint. Consequently, the residual effect of the Project on the use of lands and resources for harvesting and gathering is rated as not significant. As such, the confidence of residual effects to the use of lands and resources by MNA – Region 3 for harvesting and gathering is considered to be low to moderate.

The residual effects to opportunities for harvesting and gathering will be further discussed through continued consultation with MNA – Region 3, as well as through the development of potential follow-up and monitoring and adaptive management measures to implement corrective actions as necessary based on that follow-up. Thus, the continued consultation and follow-up program to be implemented is expected to improve the low to moderate level of confidence.

As noted earlier, while mitigation measures related to the effect of the Project on the MNA – Region 3 are presented in the **Indigenous Impact Management Plan (Section 31.9)**, at this time, the MNA – Region 3 did not provide specific information included in **Section 31.9.3** that addressed their concerns regarding plant and vegetation VC species of cultural significance related to the Métis' traditional harvesting and gathering activities.

31.7.3.2.4 Change to Use of Lands and Resources for Traditional Purposes: Ceremonial/Sacred Areas

The entirety of MNA – Region 3's Traditional Territory is of immense cultural and traditional importance. The following outlines the potential general Project effects to ceremonial and sacred places that may exist within the Project footprint:

- Potential loss of ceremonial and sacred places that may exist within the Project footprint.
- Potential change in accessibility to ceremonial and sacred places that may exist through changes in access to the Project footprint throughout Construction and Pre-Production and Operation Phases.

- Potential change in the value of place as a result of the loss or changes to ceremonial or sacred areas that may exist within the Project footprint throughout all Project phases.
- Potential change in the ability to know and teach the cultural and social aspects of culture and history as a result of the loss or changes to ceremonial or sacred areas that may exist within the Project footprint throughout all Project phases.

As no specific ceremonial/sacred sites were identified for the MNA – Region 3, no potential Project-related unmitigated effects were identified, and no Project related residual effects were carried forward in this assessment and those that may potentially be related are discussed further in **Section 31.7.3.2.6**.

31.7.3.2.5 Change to Use of Lands and Resources for Traditional Purposes: Access and Travel Routes

Ancient travel routes and landforms of cultural significance are summarized in **Chapter 16**. In general, travel routes have been historically known to be linked to the movement corridors of wildlife species of interest. Known or anticipated transboundary movement corridors for ungulate species of interest along the Continental Divide include the Crowsnest, Deadman's, and Racehorse passes in the eastern portion of the ATRI LSA. Movement corridors for grizzly bear include Alexander Creek, West Alexander Creek, and Grave Creek Canyon. Some fishing access corridors may be impacted as a result of direct losses to watercourses that may be potentially used by MNA – Region 3 (e.g., West Alexander Creek; see **Section 31.7.3.2.1**). Other connectivity habitats potentially used include the Michel-Alexander linkage at the southern portion of the ATRI LSA that might be utilized by the Métis for travel and access; access to this area will not be impacted as a result of the Project.

The general trend of north-south oriented mining and related potential disturbance along valley bottoms and some ridges potentially limits the east-west connectivity between alpine ranges. As there are no identified Project-related effects to the use of travel routes by MNA – Region 3, no specific Project-related effects to access or travel routes are carried forward in this assessment.

31.7.3.2.6 Change to Physical and Cultural Heritage, and Potential Change to a Structure, Site, or Thing that is of Historical, Archaeological, Paleontological, or Architectural Significance

As discussed above in **Section 31.6.6.6**, pre-contact archaeological artifacts are an immensely important connection between Indigenous peoples, their ancestors, culture, history and traditional knowledge (i.e., Physical and Cultural Heritage). As part of the Project planning process, and following preliminary findings of the Baseline Archaeological Program, the Project Footprint was re-designed and consciously placed to minimize direct impacts to as many archaeological sites as possible. The proponent has conducted mitigation through the redesign of the Rail Loadout to avoid impacts to suspected ancestral burials that were identified during the Baseline Archaeological Program. Through consultation with the Project Archaeologist and Ktunaxa Nation Council, an area within continuous, rolling slope situated upslope to the east-southeast of Grave Prairie was identified as a suitable revised location for the Rail Loadout. Though several relatively small-sized archaeological sites were discovered within the revised location, none of the sites contained evidence of ancestral burials. Following the most recent conclusions of the Archaeological Baseline Program, and the current Project footprint configuration, there are 14 pre-contact archaeological sites identified within the Project footprint anticipated to be directly impacted as a result of the Project. None of the sites contain suspected ancestral burial grounds (refer to **Chapter 16**). There were eight pre-contact archaeological sites identified as having the potential for indirect impacts as a result of the Project. The potential residual effects to archaeological resources that may be of interest to

MNA – Region 3 are summarized in **Chapter 16**. It is noted that currently none of these archaeological resources of interest have been identified by the Métis at this time.

Based on the above, the Project may result in the following unmitigated effects to Physical and Cultural Heritage:

- Potential change in the value of place as a result of the permanent loss or changes to pre-contact archaeological sites that might be relevant to MNA – Region 3 within the Project footprint.
- Potential for change of physical and cultural heritage that may be relevant to MNA – Region 3, and the ability to know and teach the cultural and social aspects as a result of the loss or changes to pre-contact archaeological sites within the Project Footprint throughout all Project phases.

Mitigation measures proposed to reduce adverse effects to physical and cultural heritage are generally accepted, understood, and proven to effectively reduce adverse effects on physical and cultural heritage. Mitigation measures for direct impacts and indirect impacts to archaeological resources have been identified to avoid, minimize, or otherwise address potential adverse effects to the archaeological resources that may be related to MNA – Region 3's rights and interests. Through the assessment of effects and continued consultation with MNA – Region 3, mitigation for physical and cultural heritage and to a structure, site, or thing that is of historical, archaeological, paleontological, or architectural significance to the MNA – Region 3 may continue to be identified and implemented. Specific mitigation for archaeological resources related to the MNA – Region 3 can be referenced in **Chapter 16**.

Further, mitigation measures related to the effects of the Project on Métis are outlined in this chapter in **Section 31.9 (Table 31.9-1)** which presents the **Indigenous Impact Management Plan** that was developed in response to the concerns raised by the MNA – Region 3 and the identified Indigenous Communities. The mitigation presented in **Section 31.9.4** may be revised or updated as a result of specific input provided by the MNA – Region 3 where applicable. No other technically and economically feasible mitigation measures were considered to address potential impacts to the MNA – Region 3's rights and interests related to physical and cultural heritage and to a structure, site, or thing that is of historical, archaeological, paleontological, or architectural significance to the MNA – Region 3. At this time, NWP is not aware of potential future technology innovations that may help to further mitigate effects.

Known heritage resources (i.e., identified archaeological sites that might be relevant to the MNA – Region 3) that have the potential for environmental effects as a result of the Project are considered to be important due to: rarity, undisturbed condition and spiritual and cultural considerations. Based on their potential link to MNA – Region 3 ancestry, there may be potential impacts on MNA – Region 3's physical and cultural heritage.

There are 15 pre-contact archaeological sites anticipated to be directly impacted by the Project (refer to **Chapter 16**), though none of these sites include ancestral burials. These resources are located in areas where adjustments to the Project footprint cannot be made. Therefore additional, mitigation in the form of salvaging these resources through a controlled, permitted, professional archaeological excavation will be required in consultation with appropriate Indigenous community representatives.

The residual effects to physical and cultural heritage and a structure, site or item that is of historical, archaeological, paleontological or architectural significance due to site construction activities are characterized as follows:

- **Duration:** *Permanent*, as loss of a heritage resource or site that might be relevant to MNA – Region 3 related to physical and cultural heritage during Construction and Pre-Production or Operation cannot be reversed once it occurs.
- **Magnitude:** *High*, the potential for adverse effects to heritage resources or sites related to physical and cultural heritage that might be relevant to MNA – Region 3 is high due to the amount of change relative to baseline conditions.
- **Spatial Extent:** *Discrete*, as only heritage resources that exist within the Project footprint will be directly impacted. These heritage resources may be of interest to MNA – Region 3 based on their potential linkage to MNA – Region 3 ancestry.
- **Frequency:** *Once*, the direct loss of heritage resources related to physical and cultural heritage that may exist within the Project footprint occurs only within the Construction and Pre-Production or Operations phases of the Project.
- **Reversibility:** *Irreversible*, heritage resources that might be relevant to MNA – Region 3 related to physical and cultural heritage that are retrieved from the Project footprint cannot be returned/reburied within the Project footprint in the same geographical context. Change of an archaeological site is irreversible.
- **Context:** *Low*, Heritage Resources of interest related to physical and cultural heritage are considered to be very important cultural resources to MNA – Region 3 that link MNA – Region 3 members to their ancestors and cultural identities and have a low resilience to change as alterations to areas or sites of interest and significance may not adapt to effects that alter their presence or existence. The context is also deemed low as it is expected that the Métis’ ability to know and teach their way of living can continue outside of the Project footprint during all Project phases despite the lack of information available from the MNA – Region 3 regarding their opportunity to conduct traditional cultural activities within the Project footprint at this time.

Determination of Significance

A significant adverse residual environmental effect on MNA – Region 3 physical and cultural heritage related to heritage resources is one that results in a permanent Project-related disturbance to, or destruction of, all or part of a pre-contact heritage resource considered to be of importance, to the spiritual or cultural identity of MNA – Region 3 (e.g., ancestral burial mound) that cannot be mitigated or compensated. Currently, there are no identified linkages to pre-contact archaeological sites within the Project footprint with MNA – Region 3.

The implementation of mitigation is a key element of this significance criterion. Therefore, in consideration of the above discussion, the significance threshold, the mitigation that has been implemented to date, and the mitigation that will be implemented as the Project moves forward, both under provincial regulation and authorization and through consultation with MNA – Region 3, the environmental effects of the Project on physical and cultural heritage for all phases of the Project are rated not significant. The confidence of the prediction is discussed below.

Likelihood and Confidence

Effects that are determined to be not significant do not require a characterization of likelihood. Confidence considers the reliability of data and analytical methods used in the assessment of effects. The confidence in the characterization of the residual effect to physical and cultural heritage from Project development is considered to be low. With the exception of Phase IV (Alexander Creek valley - Secondary Transportation Corridor), the Utility Corridor (west of Elk River); Phase I and II clearance limits (recently defined), which are identified as requiring assessment, baseline conditions of pre-contact heritage resources within the Project footprint are relatively well established, providing sufficient data to assess the potential for direct impacts to heritage resources. The baseline information on the connection between these pre-contact heritage resources and MNA – Region 3 physical and cultural heritage has not been identified based on the information available on the Métis and the lack of Project-specific TK/TLU provided by the MNA – Region 3. Mitigation strategies proposed to avoid or offset impacts to pre-contact heritage resources are expected to be moderate to high in effectiveness. Consultation activities with MNA – Region 3 could result in changes to the confidence of mitigation success and effectiveness based on connections to Métis ancestry which has currently not been provided. Adaptive management measures will be developed and implemented to address corrective actions, as necessary, based on the results of consultation, and mitigation through archaeological monitoring.

No residual effects on a change in heritage resources due to other Project activities were predicted in consideration of planned mitigation. Monitoring during Construction and Pre-Production and Operations, and adaptive management, as necessary, will confirm these effects predictions and the effectiveness of mitigation, or provide information to implement adaptive corrective actions and strategies.

31.7.3.2.7 Change to Social and Health Conditions

Based on the background information research and the consultation activities with the MNA – Region 3 to date, there are no anticipated interactions between the Project and the MNA – Region 3 housing, transportation, or social services and education, and therefore, no unmitigated Project effects on these aspects of social and health conditions are anticipated.

There is potential for Project-related effects to health and well-being through the potential consumption of country foods (e.g., fish). The residual effects assessments resulting from the Project on air quality (**Chapter 6**), fish and fish habitat (**Chapter 12**), wildlife (**Chapter 15**), landscapes and ecosystems (**Chapter 13**), and information from the human health and ecological risk assessment (**Chapter 31**) were used to support an understanding of Project-related effects that have the potential to change the MNA – Region 3's social and health conditions. MNA – Region 3 have not to date identified that Métis live either full or part time in the general vicinity of the Project footprint. It is possible that Méti citizens live in local towns including Sparwood and Elkford though this has not been confirmed.

Potential effects on MNA – Region 3's social and health conditions because of the Project and related changes applicable VCs include:

- Potential change in the actual or perceived quality of fish resources for sustenance fishing/country foods within the ATRI LSA during Operations;
- Potential change in the actual or perceived quality of wildlife resources for hunting/country foods within the Project footprint and the ATRI LSA during Operations;

- Potential change in the actual or perceived quality of terrestrial plants and medicine resources for sustenance/country foods, within the Project footprint and the ATRI LSA during Operations; and
- Potential indirect disturbance, or health effects, to Indigenous land users because of changes in air quality or surface water quality (as collectively represented by the Human and Ecological Health Assessment, Chapter 22) over the course of Construction and Pre-Production, Operations, and Reclamation and Closure.

It is important to recognize, that while the incidence of crime in the ATRI LSA is not anticipated to change specifically due to the Project, it is well documented that Indigenous women, girls, and Two-Spirited peoples already experience more violence than non-Indigenous women and girls in Canada (NWAC, 2020). As the Project will not have any temporary mining camps and there is not expected to be a large influx of outsiders to the area, sex work and safety and security issues are less likely to specifically increase. Overall, potential unmitigated effects related to a change in community health and well-being are expected to be minimal. Nevertheless, some mitigation measures are recommended to minimize adverse Project effects, including disproportionate effects that vulnerable sub-populations such as Indigenous Peoples and females could face in relation to mining are addressed in the Indigenous Impact Management Plan (**Section 31.9**). Through the assessment of effects and continued consultation with the MNA – Region 3, mitigation for MNA – Region 3 community health and well-being may continue to be identified and implemented. Specific mitigation for change in community health and well-being can be referenced in **Chapter 18, Section 18.5.4**.

Further, mitigation measures related to the effects of the Project on Métis are outlined in **Section 31.9 (Table 31.9-1)** which presents the **Indigenous Impact Management Plan** that was developed in response to the concerns raised by the MNA – Region 3 and the identified Indigenous Communities. The mitigation presented in **Section 31.9.5** may be revised or updated as a result of specific input provided by the MNA – Region 3 where applicable. No other technically and economically feasible mitigation measures were identified to address potential impacts to the MNA – Region 3 rights and interests related to the change in community health and well-being. At this time, NWP is not aware of potential future technology innovations that may help to further mitigate effects.

Based on the Human Health and Ecological Assessment (HHERA; **Chapter 22**), which encompasses changes in air quality, the overall Project-related risk to terrestrial and aquatic wildlife health is considered to be low, except for a few localized receptors within the Project footprint. As well, the overall Project-related risk to human health is also considered to be low, for both Indigenous and non-Indigenous persons. The HHERA (**Chapter 22**) identifies potential residual effects for identified contaminants of potential concern for wildlife and human health (e.g., arsenic, cadmium, cobalt, selenium, chromium), noting that majority of the identified contaminants of potential concern have been determined to pose a low risk to wildlife and human health. Though the risk is identified as low, there is potential for residual effects to wildlife and human health based on the actual or perceived quality of fish and wildlife resources consumed as country foods. The HHERA (**Chapter 22**) was conducted specifically using the air quality and surface water quality modelling predictions, as well as data on soils and vegetation quality, to simulate the potential exposure of human and wildlife to contaminants of potential concern over the life of the mine and beyond, and in the case of cancer risks, over the lifetime of an individual.

The residual effects to social and health conditions due to the Project are characterized as follows:

- **Duration:** *Long-Term*, the predicted residual effects to wildlife and human health and the potential change in country foods is only associated with the Project footprint or close to the haul road, areas which will be reclaimed during Reclamation and Closure.
- **Magnitude:** *Low*, as the proposed Project and associated activities are considered to present a low risk to wildlife and human health and therefore a low magnitude to quality of country foods.
- **Geographic Extent:** *Discrete to Local*, as the low estimated risk to wildlife and human health, and low risk to country foods, is limited to the Project footprint (e.g., on or adjacent to the haul road) and the ATRI LSA.
- **Frequency:** *Continuous*, as the potential risk to country foods is most plausible during the operational lifetime of the mine as represented by the Operations phase; similar but less exposure/risk is plausible during other phases of the Project.
- **Reversibility:** *Reversible Long-Term*, as the low risk to wildlife and human health and associated country foods and consumption of country foods is diminished (mitigated) as the Project disturbance footprint is reclaimed in Reclamation and Closure as per the **Ecological Restoration Plan (Chapter 33)**.
- **Context:** *Neutral*, as aquatic and terrestrial wildlife species and humans have a neutral sensitivity and resilience to the low potential exposure/risk; the low exposure risk is unlikely to adversely affect individuals or local populations and therefore an unlikely disruption to country food quality. The context is also deemed neutral due to the lack of information available from the MNA – Region 3 regarding their opportunity to consume country foods within the Project footprint at this time, as it is expected that their ability to know and teach the Métis way of living can continue outside of the Project footprint during all Project phases.

Determination of Significance

The residual effects of the Project on aquatic and terrestrial wildlife health and human health during all Project phases are considered not significant (**Chapter 22, Section 22.5.4.3**). As such, residual effects to social and health conditions due to the Project, in particular changes to the actual or perceived quality of country foods and indirect disturbance to Indigenous land users is not considered significant. The wildlife and human health risk estimates and their magnitude inherently consider operational activities, emissions, and other contaminant releases intrinsic to the predictive modelling of water quality, air quality, and secondarily food via transport, fate and food chain modelling. Given the conservative nature of the exposure/risks and proposed mitigation in Reclamation and Closure, the Project is not anticipated to result in significance adverse effects to aquatic and terrestrial wildlife or Indigenous persons.

Likelihood and Confidence

Effects from Project activities that are determined to be not significant, as in the present case, do not warrant a characterization of likelihood.

The confidence in the characterization of the residual effects to social and health conditions is considered to be moderate to high. The confidence derives from consideration of confidence in:

- Contaminant fate and transport modelling for releases to air and water which dictate exposure point concentration for exposure assessment;
- Substantive knowledge of ecological dietary/food chain relationships for exposure modelling; and

- Conservatism of assumptions that err towards overestimating rather than underestimating exposure and risk (e.g., assumptions of statistical upper-bound exposure concentrations in water, assumption of lifetime exposure scenarios).

Collectively, the above-listed practices provide moderate to high confidence that the risk estimates are not underestimated, and in the present case, an overall moderate level of confidence that the estimated health risk to aquatic and terrestrial wildlife and human health as a result of the Project is low and not significant.

31.7.3.2.8 Change to Economic Conditions

Based on the publicly available information, and the consultation activities conducted with MNA – Region 3 to date (**Appendix 31-A, Table 31.A-2**), there are no anticipated unmitigated Project effects related to the MNA – Region 3’s economic ventures such as commercial operations, forestry or logging, commercial fishing, hunting, trapping or gathering. Some impacts to hunting and trapping may occur, and are discussed in **Section 31.10.2.1.2**.

There may be a modest positive effect to economic conditions through training and as part of the Construction and Pre-production, Operations phases. There is also the opportunity for MNA – Region 3 members to take part in Reclamation and Closure and Post-Closure phases with respect to follow-up and monitoring programs.

The Project can be expected to result in positive economic outcomes for employment, income, the regional and local economies, and government finances within the RSA (**Chapter 17**). These positive outcomes will be enhanced through training programs to maximize the hiring of local workers and from Indigenous Communities. Positive economic effects are expected to occur during all Project phases, with the primary economic benefits occurring during Construction and Pre-production and Operations which together are expected to occur over an 18-year period.

Using a GBA+ lens, Indigenous Peoples⁸ who may want and also be targeted for Project employment by NWP could face barriers related to housing availability, the cost of living, lack of childcare, and access to adequate community services. Indigenous Potential employees from communities like MNA – Region 3 that are not within daily commuting distance of the Project (more than 100 km away), may require housing close to the Project location. Further, given that many potential Indigenous employees may be more eligible for entry level positions in mining with resulting lower wages, in addition to transportation limitations related to commuting time, barriers such as the high cost of living and lack of local affordable housing could be even more of an issue or challenge to their participation in the Project.

NWP has committed to defining targets for a high level of Indigenous employment and prioritizing Indigenous women where applicable, reducing barriers to housing and childcare are likely critical in being able to achieve certain Indigenous employment targets. Some mitigation measures are recommended to help enhance Project benefits with Indigenous Communities as well as minimize adverse Project effects,

⁸ It is recognized that the housing barrier also applies to non-Indigenous peoples but given that Indigenous peoples are a vulnerable sub-population who experience severe socio-economic inequities as a collective due to historical and ongoing colonialism, as well as NWP’s objective to target Indigenous peoples for employment in mining, their situation with respect to housing access and affordability warrants special consideration from a GBA+ lens.

including disproportionate effects to or barriers that vulnerable sub-populations such as Indigenous peoples and females could face in relation to Project development. These include recommendations related to hiring and training to increase the proportion of Indigenous workers and addressing affordable housing, childcare needs, shiftwork, and safety issues as outlined in this chapter and described in **Chapter 18**. Specific mitigation for change in economic conditions can be referenced in **Chapter 17, Section 17.5.5**.

Further, mitigation measures related to the effects of the Project on Métis are outlined in **Section 31.9 (Table 31.9-1)** which presents the **Indigenous Impact Management Plan** that was developed in response to the concerns raised by the MNA – Region 3 and the identified Indigenous Communities. The mitigation presented in **Section 31.9.5** may be revised or updated as a result of specific input provided by the MNA – Region 3 where applicable. No other technically and economically feasible mitigation measures were identified to address potential impacts to the MNA – Region 3's rights and interests related to the change in economic conditions. At this time, NWP is not aware of potential future technology innovations that may help to further mitigate effects.

31.7.3.2.9 Limitations of the Assessment of Social, Health, and Economic Conditions

No information was provided by the MNA – Region 3 or is publicly available on the description of the following related socio-economic conditions in the ATRI LSA or the ATRI RSA including, but not limited to:

- The use of navigable waters;
- Métis forestry and logging operations;
- Métis commercial fishing, hunting, trapping, and gathering activities;
- Métis commercial outfitters; and
- Métis recreational use including wildlife viewing.

Therefore, the changes to the environment caused by the Project that may potentially affect the above listed socio-economic conditions and their potential unmitigated effects were not carried forward into the effects assessment process and no potential impacts to the MNA – Region 3's rights and interests are expected. Where related information may be available regarding the socio-economic conditions identified in this section, the assessment of potential impacts on the MNA – Region 3's rights and interests related to these socio-economic conditions will be address where applicable in **Section 31.10**.

31.7.3.3 Summary of Potential Residual Effects of the Changes to the Environment on MNA – Region 3

The residual effects to MNA – Region 3 are summarized below in **Table 31.7-5** and are reflective of the current use of lands and resources for traditional purposes by MNA – Region 3 as well as potential future use.

Table 31.7-5: Summary of Potential Residual Effects Assessment on MNA – Region 3

Residual Effect	Project Phases	Mitigation Measures	Summary of Residual Effects Characterization	Significance (Significant, Not Significant)	Confidence (High, Moderate, Low)
Change to Use of Lands and Resources for Traditional Fishing Purposes	<ul style="list-style-type: none"> Construction and Pre-Production Operations Reclamation and Closure 	See Section 31.9 and specific mitigation tables for receptor or intermediate VCs.	Duration: Short-term to Long-term Magnitude: Low to Moderate Geographic Extent: Local Frequency: Continuous Reversibility: Reversible Long-term to Irreversible Context: Neutral	Not Significant	Low to Moderate
Change to Use of Lands and Resources for Traditional Hunting and Trapping Purposes	<ul style="list-style-type: none"> Construction and Pre-Production Operations Reclamation and Closure 	See Section 31.9 and specific mitigation tables for receptor or intermediate VCs.	Duration: Long-Term Magnitude: Low to Moderate Geographic Extent: Local Frequency: Continuous Reversibility: Reversible Long-Term Context: Neutral	Not Significant	Low to Moderate
Change to Use of Lands and Resources for Traditional Harvesting and Gathering Purposes	<ul style="list-style-type: none"> Construction and Pre-Production, Operations, and Reclamation and Closure 	See Section 31.9 and specific mitigation tables for receptor or intermediate VCs.	Duration: Long-term to Permanent Magnitude: Low to Moderate Geographic Extent: Discrete Frequency: Intermittent Reversibility: Reversible Long-Term Context: Neutral	Not Significant	Low

Residual Effect	Project Phases	Mitigation Measures	Summary of Residual Effects Characterization	Significance (Significant, Not Significant)	Confidence (High, Moderate, Low)
Change to Physical and Cultural Heritage and Change to a Structure, Site, or Item that is of Historical, Archaeological, Paleontological, or Architectural Significance.	<ul style="list-style-type: none"> Construction and Pre-Production Operations 	See Section 31.9 and specific mitigation tables for receptor or intermediate VCs.	Duration: Permanent Magnitude: High Geographic Extent: Discrete Frequency: Once Reversibility: Irreversible Context: Low	Not Significant	Low
Change to Social and Health Conditions.	<ul style="list-style-type: none"> Operations 	See Section 31.9 and specific mitigation tables for receptor or intermediate VCs.	Duration: Long-Term Magnitude: Low Geographic Extent: Discrete to Local Frequency: Continuous Reversibility: Reversible Long-Term Context: Neutral	Not Significant	Moderate to High

31.7.4 Cumulative Effects Assessment of the Changes to the Environment on MNA – Region 3

Cumulative effects are the result of the residual environmental effects of the Project interacting with the effects of other past, present, and reasonably foreseeable future projects or activities to produce a combined/overlapping effect. Cumulative effects as a result of this Project in combination with the existence of other past, present, and reasonably foreseeable physical activities include changes to the environment. The objective of the cumulative effects assessment is to consider overlapping effects for all residual adverse effects, not only those predicted to be significant (EAO, 2013). Additional guidance used for cumulative effects assessment in general is provided in **Chapter 5, Section 5.3.5**.

As previously noted, all information compiled and presented in **Section 31.7.4** has been authored by NWP and the information presented in relation to potential Project effects is not intended to supersede traditional knowledge or specific information of the Métis citizens and Elders of MNA – Region 3. The approach for determining cumulative effects requires the following for a potential cumulative effect to occur:

- The Project results in a residual adverse effect on a component of the environment that is understood to be of interest to the Indigenous Community;
- The residual Project effect interacts cumulatively with effects from other projects or activities (i.e., the effects of the Project overlap spatially and temporally with those of other projects or activities) that have been or will be carried out;
- The other projects or activities that have been or will be carried out (i.e., this does not include hypothetical information, but known future projects); and
- The cumulative effect is likely to occur.

The Impact Assessment Agency of Canada (IAAC, 2021c) has on a preliminary basis determined the depth of the duty to consult in relation to the Project to include cumulative effects assessment at the regional scale for the Métis Nation of Alberta, Region 3.

Due to the extent of the ATRI RSA and the potential for overlap of land and resources for traditional purposes undertaken by Shuswap Indian Band, Stoney Nakoda First Nation, Métis Nation British Columbia, Kainai First Nation, Piikani Nation, Siksika Nation, Tsuut'ina Nation, and Métis Nation of Alberta, Region 3; the potential cumulative effects for the above-listed Indigenous Communities was undertaken using the cumulative effects assessments completed for receptor and intermediate VCs that relate to rights and interests for the Project and, where available, for other projects or activities in the ATRI RSA.

31.7.4.1 Cumulative Effects Assessment Methods

The methods for assessing potential cumulative effects on the MNA – Region 3 in relation to the Project followed the approach outlined in **Chapter 5** and is included in **Section 31.3**. As noted in the assessment methods outlined in **Section 31.7.2**, to understand potential cumulative effects on a community's opportunity to fish in the regional area, the findings of the fish and fish habitat Valued Component cumulative effects assessment were used. Where applicable, publicly-available information specific to a community has been presented and incorporated into the assessment of potential cumulative effects including the *Elk Valley Cumulative Effects Assessment and Management Report* (EV-CEMF, 2018) that

integrates the assessment results for five Valued Components (VCs) to serve as indicators of environmental condition and trends, and the *Cumulative Effects Assessment for Kainai First Nation* (IEG and ALCES Group, 2018) report which undertakes an assessment that includes culturally important species of interest to Métis Nation Alberta – Region 3 (i.e., ungulates).

It is important to note that the assessment of effects presented in this section is preliminary. No traditional ecological knowledge or traditional land and resource use studies had been completed specifically for the Project, nor for the region as a whole (to NWP's knowledge), though consultation with Métis Nation Alberta – Region 3 has informed the assessment (**Appendix 31-A, Table 31.A-2**). As such, the information provided below is based on the generally available knowledge of Indigenous use of land and resources and culture, and professional judgment. This information has been supplemented by literature sources and secondary information from past reports and EAs in the region (as noted in **Section 31.4.1**). In this light, this chapter does not presume or replace information that may become available through further engagement of the Métis Nation Alberta – Region 3 or in any traditional knowledge/traditional land use study that might be conducted and/or provided. Future information that is received will be used to continue to refine the Project design and proposed mitigation, as appropriate.

As detailed in the Project residual effects assessments (**Section 31.7.3**), the Project is not anticipated to result in significant localized residual effects on the current use of lands and resources for traditional purposes (i.e., fishing, hunting and trapping, and harvesting and gathering), physical and cultural heritage, structures or sites of historical, archaeological, paleontological, or architectural significance, or social, health, and economic conditions. While not considered to be significant, given that there is potential for residual effects of the Project on MNA – Region 3, an assessment of the cumulative effects is required because the residual effects of the Project may act cumulatively with the residual effects of other past, present, and reasonably foreseeable (i.e., announced) future projects and/or activities. Generally, the effects of past and present projects or activities are encompassed in the existing (baseline) conditions relating to Indigenous rights and interests. Information regarding the overall cumulative effects assessment methodology for all Valued Components assessed in this Application/EIS is provided in **Chapter 5, Section 5.3.4.6**.

For the purposes of the cumulative effects assessment on MNA – Region 3, residual Project effects considered in the assessment include the following, which are based largely on those as enumerated in Section 5(1)(c) of CEA Act, 2012:

- Change to use of lands and resources for traditional purposes: Fishing;
- Change to use of lands and resources for traditional purposes: Hunting and trapping;
- Change to use of lands and resources for traditional purposes: Harvesting and gathering;
- Change to physical and cultural heritage and change to a structure, site, or item that is of historical, archaeological, paleontological, or architectural significance; and
- Change to social, health, and economic conditions.

The assessment of potential cumulative effects is a qualitative assessment of potential cumulative interactions between the Project's residual effects and the residual effects that may arise from other projects or activities within the ATRI RSA. A conservative approach has been used in the assessment of cumulative effects that assumes that the current and potential use of the lands and resources occurs throughout the ATRI RSA. The conservative approach was used due to NWP's continued consultation with

the Métis Nation Alberta – Region 3, and additional information related to the past and current use of lands for various traditional activities continues to be discussed and confirmed.

Though no spatial or temporal overlap is anticipated to occur in conjunction with the Project's effects to archaeological resources and other reasonably foreseeable future projects and activities (because effects on archaeological resources are limited to the area of physical disturbance of a particular project, and there is no such spatial overlap between project footprints in the present case), a potential cumulative effect on physical and cultural heritage and potential changes to a structure, site, or item that is of historical, archaeological, paleontological, or architectural significance is nonetheless carried forward in the cumulative effects assessment. While Archaeological Impact Assessments were conducted for the Archaeological LSA, additional sites of significance within the ATRI RSA could be identified in the future that are currently unknown or undocumented and could have the potential to be impacted as a result of projects and activities, and therefore may impact the identified Indigenous Communities.

The assessment of potential residual Project effects to the socio-community VC, based on publicly available information, indicated that no residual effects are anticipated, and as such, no cumulative effects to the socio-community as it relates to potential residual cumulative effects on the Métis Nation Alberta – Region 3 is presented. Similarly, the assessment of potential residual Project effects to the economic conditions VC indicated that no residual effects are anticipated, and as such, no cumulative effects to the socio-economic conditions as it relates to potential residual cumulative effects is presented. It is noted that there is potential for some positive economic conditions effects through: increase in employment opportunities and income, contribution to regional and local economies, and increased payment to government through taxes and royalty payments.

Valued Components (VCs) that have linkages to Métis Nation Alberta – Region 3 and were used in the assessment of potential cumulative effects include:

- Fish and fish habitat;
- Ungulates;
- Carnivores;
- Bird community;
- Terrestrial ecosystems;
- Vegetation;
- Land use and access;
- Heritage resources; and
- Human and wildlife health.

31.7.4.1.1 Cumulative Effects Assessment Boundaries

The assessment of cumulative effects of the changes to the environment on Métis Nation Alberta – Region 3 was conducted at a regional scale using receptor and intermediate VC information, as available, within ATRI RSA. The ATRI RSA is approximately 3,193,000 ha and encompasses the VCs and VC groups in which Métis Nation Alberta – Region 3 may have constitutionally-protected rights to practice traditional activities, such as for fishing and hunting and gathering.

The VC study areas relevant to the assessment of cumulative effects include the following, which are encompassed within the ATRI RSA:

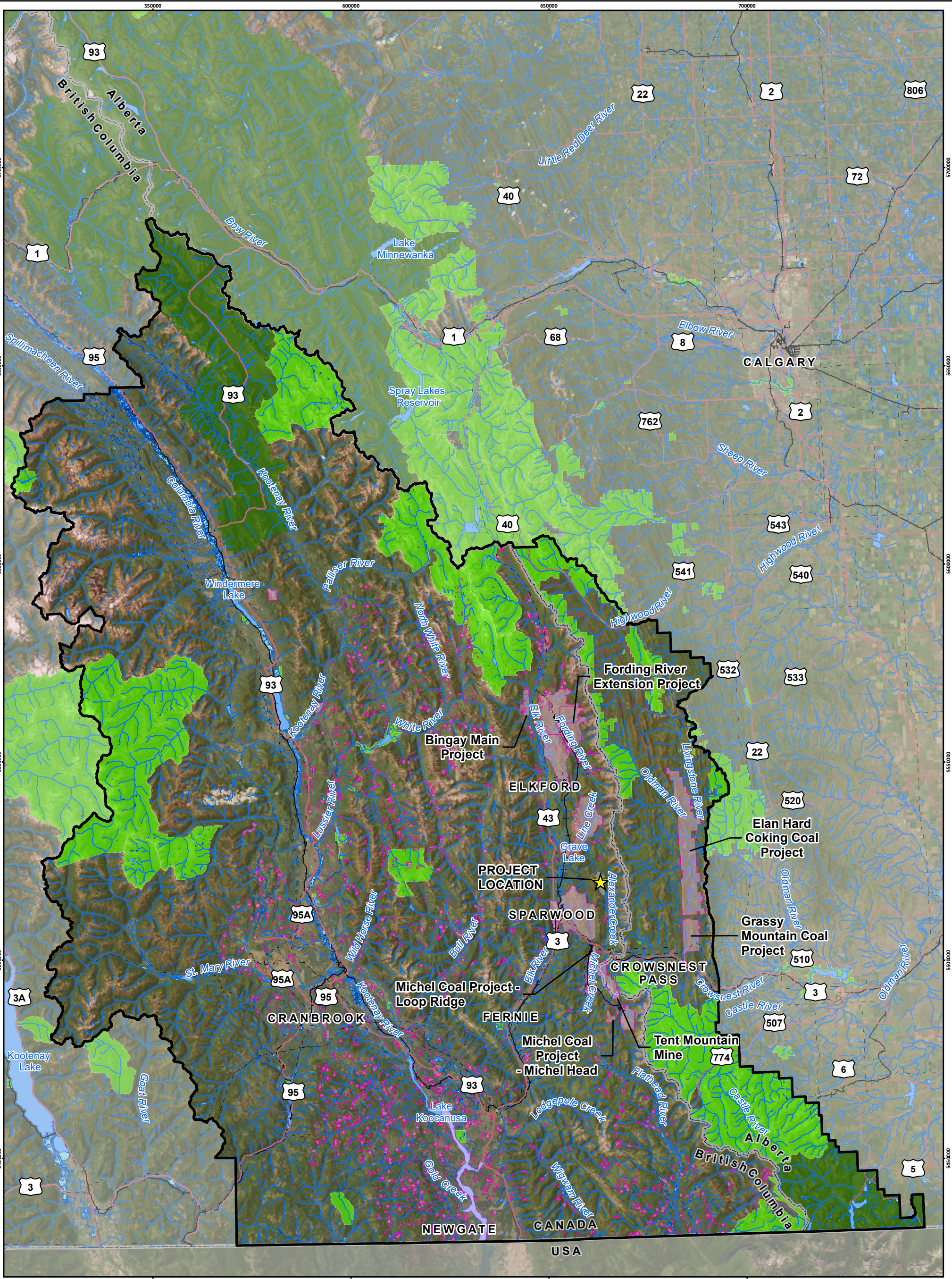
- Aquatic RSA;
- Terrestrial RSA;
- Landscapes and Ecosystems RSA;
- Grizzly Bear RSA;
- Terrestrial RSA;
- Birds, Bats, and Amphibians RSA;
- Socio-Community RSA;
- Economic Conditions RSA;
- Land Use and Access RSA;
- Archaeological RSA; and
- Human Health and Ecological Assessment (HHERA) RSA.

Temporal, administrative, and technical boundaries used in the assessment of receptor and intermediate VCs were considered in the assessment of cumulative effects and are summarized in the relevant VC assessment chapters. These were further supported by available historical baseline conditions for cumulative effects assessment based on pre-industrial or range of natural variation conditions (IEG and ALCES Group, 2018) and reasonably foreseeable projects and/or activities in combination with the Project.

31.7.4.2 Identifying Past, Present, and Reasonably Foreseeable Projects and/or Activities

Prior to European settlement, the natural region that makes up a majority of the study area would have supported grassland-associated species such as elk and mule deer, and forest-dwelling species such as moose in the forested landscapes including the mountain valleys in the ATRI RSA (IEG and ALCES Group, 2018). Natural wildlife and fish populations would have supported traditional land use throughout the region. Since European settlement, a specific transformation has occurred, with the regional landscape slowly converting to anthropogenic cover types and the built environment. Current changes, including effects from environmental change and industrial projects, are experienced on top of ongoing legacies from past impacts on the ATRI RSA (IEG and ALCES Group, 2018). From the perspective of the Métis Nation Alberta – Region 3, consideration of cumulative effects in relation to the Project requires consideration of a pre-industrial baseline, and of the significance of already existing effects on Aboriginal rights in the regional study area, as well as the additional potential effects of the Project in combination with reasonably foreseeable future projects and activities, and effects from changes in the environment (IEG and ALCES Group, 2018).

Past, present, and reasonably foreseeable future projects and activities have the potential to act cumulatively with the Project residual effects within the ATRI RSA and result in a potential cumulative effect the identified Indigenous Communities. Descriptions of the past, present, and reasonably foreseeable projects and/or activities for consideration in the cumulative effects assessment are provided in **Chapter 5, Section 5.3.5.3**. A map showing the location of reasonably foreseeable future projects and activities relative to the ATRI RSA is presented in **Figure 31.7-4**.



Crown Mountain Coking Coal Project

Figure 31.7-4
Reasonably Foreseeable Future Projects and Activities in the ATRI RSA

- | | | | |
|--|--|--|---------------------------------|
| | Reasonably Foreseeable Projects and Activities | | Waterbody |
| | Aboriginal Treaty Rights and Interests Regional Study Area | | Wetland |
| | Crown Mountain Coking Coal Project | | Provincial Park/Protected Area |
| | Highway | | National Park |
| | Railway | | British Columbia/Alberta Border |
| | Transmission Line | | |
| | Watercourse | | |

0 15 30
Kilometres

Scale 1:900,000

Map Drawing Information:
Data Provided by NWP Coal Canada Ltd, Dillon Consulting Limited, Province of British Columbia GeoBC Open Data, Government of Alberta Open Data, Natural Resource Canada. Imagery Provided by ESRI.

Map Created By: RB
Map Checked By: HS
Map Coordinate System: NAD 1983 UTM Zone 11N



Project: 12-6231
Status: FINAL
Date: 2023-07-19

The following projects were considered as past, present projects and/or activities in the cumulative effects assessment and were included in the determination of baseline conditions:

- Natural Resource Extraction (Mining) – Past mining operations that are no longer operational include Hosmer Wheeler, Natal Ridge, Michel Creek, Sparwood Ridge, Balmer, and J-Area (Sparwood Operations), McGillivray, and Tent Mountain.
- Coal Mountain Operations – Present.
- Elkview Operations – Present.
- Line Creek Operations – Present.
- Fording River Operations – Present.
- Greenhills Operations – Present.
- Kootenay West Mine – Present.
- Elkhorn Quarry West (Windermere Mining Operations) – Present.
- Energy (Elko Dam) – Present.
- Koocanusa Reservoir – Present.
- Marten Phosphate Project – Present.
- Forestry – Forestry occurs on both private and Crown land in the Elk Valley. Timber has been harvested on private lands by several proponents, including but not limited to Tembec, Jemi Fibre Corp, and Canwel Building Materials Group (Canwel). Currently, Canwel harvests timber on privately held lands across the Elk Valley. B.C. Crown Land timber harvests occur throughout the Elk Valley and have been active since the late 1800s. The total allowable cut in the Cranbrook Timber Supply Area is approximately 900,000 cubic meters per year, before taking into account harvesting on private lands (EVCEMWG, 2018).
- Natural processes or events include geophysical events (i.e., avalanches, seismic events, and landslides) and forest fires that have occurred in the past and are occurring in the present.
- Energy (Pipelines) – FortisBC and TransCanada Energy (TC Energy) operate natural gas pipelines in the region.
- Energy (Electrical Transmission) – Several overhead transmission lines occur in the Elk Valley generally running along highways, the transmission lines intersect towns and other linear features in the area (e.g., rail, local roads, and gas pipelines).
- Transportation – Linear transportation features across the Elk Valley includes rail, roads (e.g., forestry, exploration, private, and local roads), and highways. Rail runs along major highways in the Elk Valley, servicing existing coal mines.
- Recreation and Tourism – Recreation and tourism take place in front-country and backcountry areas across the Elk Valley.
- Commercial, Residential, and Industrial Use – Lands of nearby communities used for commercial, residential, and industrial use. Includes commercial and industrial development that facilitates commerce and employment as well as areas of residential use.
- Parks and Protected Areas – Parks and protected areas occur throughout the Elk Valley and include Provincial Parks, recreation areas, and community and local parks.
- Agriculture – Agricultural lands in the Elk Valley are mainly used for farming and grazing purposes, with equine and beef livestock the most common livestock activities.

The future projects and activities identified as having a potential to interact cumulatively with the anticipated residual Project effects on MNA – Region 3 primarily include the currently ongoing future projects and activities that have the potential to occur in the ATRI RSA. For the purposes of the cumulative effects assessment, only reasonably foreseeable future projects and activities are considered. It is assumed that past and present projects and activities are included in the baseline information that includes historic and current use of lands and resources for traditional purposes.

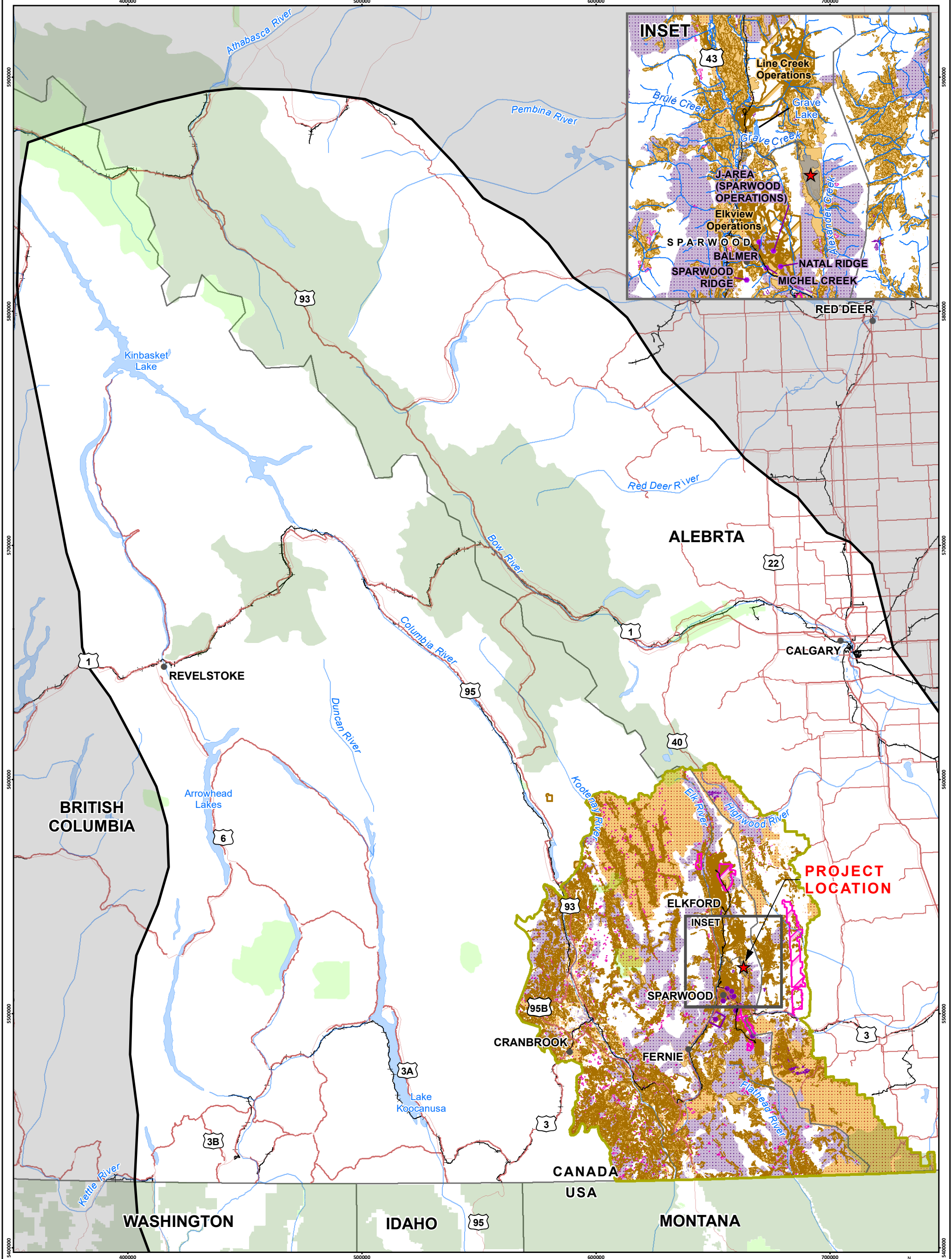
Figure 31.7-5 presents a map depicting certain past, present, and reasonably foreseeable future projects and/or activities within the ATRI RSA all together as to showcase the extent of the cumulative effects on one extent with the here the extent of the cumulative effects information applicable. Reasonably foreseeable projects and activities that have the potential to act cumulatively with the Project residual effects within the ATRI RSA, and with potential Métis Nation Alberta – Region 3 rights and interests include:

- Tent Mountain Mine;
- Fording River Extension Project;
- Bingay Main Project;
- Grassy Mountain Project;
- Michel Coal Project;
- Elan Hard Coking Coal Project;
- Future forestry, including use of future cutblocks;
- Climate change, including changes in extreme weather events related to precipitation, temperature, wind events, and hydrological events; and
- Natural processes or events, including geophysical events (i.e., avalanches, seismic events, and landslides) and forest fires that have occurred in the past, are occurring, or that have the potential to occur in the future.

The following projects were considered as past, present, or reasonably foreseeable future projects and/or activities but were not included in the cumulative effects assessment:

- Coal Mountain Phase 2 as the environmental assessment was placed on hold by Teck in 2016;
- Mount Brussilof (Baymag Mine) by Baymag due to no temporal overlap (TBD);
- Barns Lake Phosphate Exploration Project by Fertoz International Inc. given that the project is in exploration phase and no project has been proposed; and
- Cabin Ridge Coal by Warburton Group is in exploration and no project has been proposed.

A cumulative effects assessment was completed for each VC that corresponds to MNA – Region 3's rights and interests as outlined in **Section 31.3.3.4**, including fish and fish habitat (**Chapter 12**), wildlife and wildlife habitat (**Chapter 15**; i.e., ungulates, carnivores, and birds), terrestrial ecosystems (**Chapter 13**), vegetation (**Chapter 14**), land use and access (**Chapter 19**), heritage resources (**Chapter 16**), and human and wildlife health (**Chapter 22**). **Section 31.4.3** identifies the effects of past and present projects or activities that have been carried out and generally reflects those in the existing baseline environment; in other words, the contributions of past and present projects and activities are normally encompassed in the baseline conditions established for the Project. Therefore, in most cases, it was more appropriate and logical to consider the overlap of the effects of the Project and those of past and present projects and/or activities in the Project-related effects assessment for each VC (with the Project effects contributing to a change in those baseline conditions), and to focus the cumulative effects assessment on the effects of reasonably foreseeable projects or activities.



Crown Mountain Coking Coal Project

Figure 31.7-5
 Certain Past, Present, and Reasonably Foreseeable Future Projects and Activities in the ATRI RSA

- | | | |
|---|--|-------------------------------|
| ● Past Project | ■ Present Activities | ● City/Town |
| ▭ Past Projects and Activities | ■ Past Wildfire Extents (1919-2021) | — Highway |
| ▭ Present Projects and Activities | ▭ Extent of Cumulative Effects Data | — Railway |
| ▭ Reasonably Foreseeable Future Projects and Activities | ▭ Ktunaxa Nation Traditional Territory | — Watercourse |
| ■ Retired Cutblocks | ■ Project Footprint | ■ Waterbody |
| ■ Present Forest Activities | | ■ Provincial/State/Local Park |
| ■ Reasonably Foreseeable Future Forestry Activities | | ■ National Park |
| | | ▭ Province/State Boundary |

0 25 50
 Kilometres

Scale 1:1,500,000

Map Drawing Information:
 Data Provided By NWP Coal Canada Ltd, Dillon Consulting Limited, Province of British Columbia GeoBC Open Data, Government of Alberta Open Data, Natural Resource Canada, ESRI Basedata, Ktunaxa Nation.

Map Created By: RB/LMM
 Map Checked By: MN
 Map Coordinate System: NAD 1983 UTM Zone 11N

NWP Coal Canada Ltd

Project: 12-6231
 Status: FINAL
 Date: 2023-07-19

The assessment and evaluation of the cumulative effects of the Project in combination with past, present, and reasonably foreseeable future projects and/or activities considered the nature and degree of change from baseline conditions due to both the Project and the other projects and/or activities.

31.7.4.3 Identification of Potential Cumulative Effects of Changes to the Environment on MNA – Region 3

The potential effects of the Project have the potential to act cumulatively with reasonably foreseeable future projects and/or activities and as such, may result in cumulative effects on VCs that relate to MNA – Region 3, including fish and fish habitat (**Chapter 12**), wildlife and wildlife habitat (**Chapter 15**; i.e., ungulates, carnivores, and birds), terrestrial ecosystems (**Chapter 13**), vegetation (**Chapter 14**), land use and access (**Chapter 19**), heritage resources (**Chapter 16**), and human and wildlife health (**Chapter 22**). Based on the significance determination undertaken for each VC related to MNA – Region 3 and identified in their relevant chapters in the Application/EIS, no significant adverse cumulative effects were anticipated for VCs or VC groups.

It is noted that the Impact Assessment Agency of Canada (IAAC) has indicated that the duty to consult with MNA – Region 3 is based on IAAC’s understanding of MNA – Region 3 as outlined in **Section 31.5.4** (IAAC, 2021c). In addition, while the MNA – Region 3 has not provided specific information on their use of land and waterways in the Project footprint and the ATRI LSA, given the information that is available at this time, it is anticipated that the ATRI RSA does have potential for use by MNA – Region 3 for various traditional activities. Further, their possible use of the area may be impacted by past and present activities and other projects. In the absence of specific information on use of land being provided by the MNA – Region 3, much of the description of possible impact on use of lands and resources for traditional purposes in **Section 31.7.4.4** is speculative. As noted earlier, a conservative approach has been taken to account for the lack of information provided by MNA – Region 3 with respect to the cumulative impact on their rights and interests.

The assessment of potential residual cumulative effects for VCs or VC groups related to MNA – Region 3 are summarized as follows:

- **Fish and Fish Habitat:** The Project has the potential to result in impact to fish and fish habitat from instream habitat loss as a result of mine development, habitat loss due to changes in water quantity, changes in water quality, changes in streambed structure, and riparian disturbance. The Project will not contribute to significant residual effects due to incremental loss of fish habitat through mine development, changes in water quantity, changes in streambed structure, or riparian disturbance in the ATRI RSA, since all habitat losses anticipated to occur as a result of the Project will be compensated for through measures to enhance, restore, and create fish habitat in the Elk Valley, resulting in no residual effect. Changes in water quality as a result of the Project will be mitigated through Project design and Project- effects and are not anticipated to extend beyond the Fish and Fish Habitat LSA. Changes in water quality as a result of the Project were found to be a localized effect; therefore, no potential ATRI RSA-scale interaction with fish and fish habitat is anticipated to occur. The Project in combination with other reasonably foreseeable future projects and activities is not anticipated to cause the “death of fish by means other than fishing” or the “harmful alteration, disruption, or destruction” (HADD) of fish habitat, as direct habitat losses will be compensated for through offsetting in the Aquatic RSA. The residual cumulative effects to fish and fish habitat were considered to be not significant. The potential

residual cumulative effects to the change to use of lands and resources for traditional fishing purposes resulting from the Project in combination with other reasonably foreseeable future projects and activities are described in **Section 31.7.4.4.1**.

- **Wildlife and Wildlife Habitat:** The Project as the potential to result in impacts to wildlife and wildlife habitats. The wildlife cumulative effects assessment for ungulates, carnivores, aquatic mammals, waterfowl, and birds identified the potential cumulative effects from habitat loss and alteration, sensory disturbance, disruption to movements (for ungulates and carnivores) and increased mortality risk (for ungulates and carnivores). The Project will contribute to incremental loss of habitat for some species in the ATRI RSA, though the amount contributed by the Project is small and the total amount in combination with other reasonably foreseeable future projects and activities is considered to be low (**Chapter 15**). Similarly, the Project may contribute to further loss of habitat due to avoidance for species that are sensitive to noise, though the amount contributed by the Project is not significant and the total amount in combination with other reasonably foreseeable future projects and activities is anticipated to be low. The Project and other reasonably foreseeable future projects and activities may block ungulate and carnivore movements to varying degrees. Ungulate and carnivore movements are geographically separated from the Project such that additive barriers with the Project are unlikely. Increased density of roads can result in increased risk of mortality due to hunter access and collisions with vehicles. Road density is predicted to decline in the regional area and increased mortality risk is not expected. The Project, in combination with other reasonably foreseeable future projects and activities, would not limit the ability of ungulates, carnivores, and birds to persist and maintain self-sustaining populations in the VC-specific regional study areas (i.e., Terrestrial RSA, Grizzly Bear RSA) (**Chapter 15**). The residual cumulative effects to these species were therefore considered to be not significant. The potential residual cumulative effects to the change to use of lands and resources for traditional hunting and trapping purposes resulting from the Project in combination with other reasonably foreseeable future projects and activities are described in **Section 31.7.4.4.2**.
- **Landscapes and Ecosystems/Vegetation:** The Project as the potential to result in impacts to landscapes, ecosystems, and vegetation. The landscapes and ecosystems cumulative effects assessment considered potential residual effects of the Project interacting with reasonably foreseeable future projects and activities to affect the abundance and distribution as well as composition and structure for avalanche chutes, riparian habitat, grasslands, old and mature forest, and wetland ecosystems as well as vegetation. Generally, the potential effects of dust, spills/releases, weeds, and other related sources of impact affecting the composition and structure of ecosystems were all found to be mitigated through the implementation of standard industry practices such that associated residual effects were not anticipated to occur. The potential Project residual effects, combined with reasonably foreseeable future projects and activities, anticipated change in abundance and distribution of each landscapes and ecosystems VCs. The potential residual cumulative changes in abundance and distribution of the landscapes and ecosystem VCs were characterized to be of moderate magnitude for some VCs in the Landscapes and Ecosystems RSA; none were assessed to be significant. The Project and other reasonably foreseeable future projects or activities directly overlap with approximately 14% of potential whitebark pine critical habitat in the Landscapes and Ecosystems RSA, but the Project contribution to that loss is approximately 2%, proportional to its contribution to the overall footprint of other reasonably foreseeable future projects or activities (i.e., less than 3%), and

therefore was considered to be not significant. The potential residual cumulative effects to the change to use of lands and resources for traditional harvesting and gathering purposes resulting from the Project in combination with other reasonably foreseeable future projects and activities are described in **Section 31.7.4.4.3**.

- **Heritage Resources:** At this time, no spatial or temporal overlap of the Project's effects in combination with the effects of other past, present, or reasonably foreseeable future projects or activities is known to occur within the ATRI RSA. There is potential for physical and cultural heritage resources and structures, sites, or things of historical, archaeological, paleontological, or architectural significance to be located with the ATRI RSA and overlap with the other future projects and activities. The locations of these resources and sites are unknown at this time at a regional scale. It is anticipated that planned mitigation for current and future projects and activities includes identification of heritage resources prior to the development of projects and activities, as well as the commitment to implement mitigation in consultation with potentially impacted Indigenous Communities. Archaeological resources and sites are protected by the *Heritage Conservation Act* through designation as "provincial heritage sites", or through automatic protection by virtue of being of particular historic or archaeological value (FLNRORD, 2021). Protected archaeological sites may not be altered (i.e., changed in any manner) without a permit issued by the Minister or designate. The residual cumulative effects on heritage resources were therefore considered to be not significant. The potential residual cumulative effects to the change to physical and cultural heritage resources and structures, sites, or things of historical, archaeological, paleontological, or architectural significance resulting from the Project in combination with other reasonably foreseeable future projects and activities are described in **Section 31.7.4.4.4**.
- **Human and Ecological Health:** The assessment of potential cumulative effects to terrestrial and aquatic wildlife health concluded that there are no significant residual cumulative effects and that the cumulative exposure is largely reflective of the exposures documented for the Project scenarios. The wildlife and human health risk estimates and their magnitude inherently consider operational activities, emissions, and other contaminant releases intrinsic to the predictive modelling of water quality, air quality, and secondarily food via transport, fate and food chain modelling. Terrestrial wildlife health risk is negligible, low (and likely to be negligible due to conservatism of the assessment), or in isolated instances (e.g., masked shrew), moderate to high but not ecologically significant due to geographic locations of the exposure scenario within the mine footprint or adjacent to the mine haul road. With regard to aquatic health, the health risk was considered in most cases either negligible, low (and likely to be negligible due to conservatism of the assessment), or in isolated instances, moderate and geographically isolated to short reaches of immediate receiving waters at the mine footprint. The overall cumulative effects related to human health risk, including conservative risk estimates conducted specifically for a hypothetical First Nations receptor⁹, were considered to be low to negligible. The results of the cumulative effects assessment indicated that there were no significant residual cumulative effects to ecological or human health anticipated because of the Project in combination with other past, present, and reasonably foreseeable future projects or activities. The potential residual cumulative effects to the change to social, health, and economic conditions resulting from the

⁹ The First Nations receptor was modelled as being present at each of the receptor locations for 100% of their lifetime, and exposed to Project effects throughout all Project phases using conservative high percentage of country foods and water sourced directly from the LSA throughout that lifetime.

Project in combination with other reasonably foreseeable future projects and activities are described in **Section 31.7.4.4.5**.

31.7.4.4 Potential Residual Cumulative Effects of the Changes to the Environment on MNA – Region 3

Within the ATRI RSA, lands have experienced and are experiencing past disturbances as a result of mining, forestry, agricultural/commercial/residential development, and natural disturbances (e.g., avalanches, forest fires). Based on the results of the relevant VC potential residual cumulative effects assessments and in consideration of potential regional mitigation measures as well as the requirements of Section 5(1)(c) of CEA Act, 2012, potential residual cumulative effects on Aboriginal rights and interests are anticipated to occur as they relate to:

- The use of lands and resources for traditional purposes (i.e., fishing, hunting and trapping, harvesting and gathering);
- Physical and cultural heritage, and structures, sites, or things of historical, archaeological, paleontological, or architectural significance; and
- Health and socio-economic conditions.

Though potential residual cumulative effects to VC or VC groups that may be of interest to Métis Nation Alberta – Region 3 are not assessed as significant, a conservative approach to the assessment of residual cumulative effects on the Métis Nation Alberta – Region 3 indicates residual cumulative effects may occur. Residual cumulative effects assessments for potential cumulative effects are presented in **Section 31.7.4.4.1 to 31.7.4.4.5**.

31.7.4.4.1 Change to Use of Lands and Resources for Traditional Fishing Purposes

Within the ATRI RSA, potential residual cumulative effects to fish and fish habitat, in particular species such as Westslope Cutthroat Trout that may be of interest to Métis Nation Alberta – Region 3 for fishing, may occur as a result of the construction and operations of present and reasonably foreseeable future projects and activities. Potential residual cumulative effects on fish and their habitat within the ATRI RSA could include instream habitat loss as a result of future developments and changes in water quantity, changes in water quality, changes in streambed structure, and riparian disturbance. Specific to the Project, direct habitat losses will be compensated for through offsetting in the Aquatic RSA and no significant residual cumulative effects to fish VCs are anticipated. Climatic changes in the regional area could change the habitat available to species fished within the ATRI RSA, for example through increased water temperatures limiting geographic distribution. As well, climatic changes may result in hydrologic changes, changes in channel morphology, and increased spread of invasive species. Given the potential for cumulative effects on fish habitat and disturbance to fish species potentially used by Métis Nation Alberta – Region 3 for fishing as a result of past, present, and reasonably foreseeable future projects and activities, the potential residual cumulative effects to fishing within the ATRI RSA were evaluated.

The potential residual cumulative effects to the use of lands and resources for fishing arising from the effects of the Project in combination with the effects of other past, present, and reasonably foreseeable future projects or activities are characterized as follows:

- **Duration:** *Long-Term*, as the opportunity to fish within the ATRI RSA may be affected by fish habitat loss, which will be reclaimed within the ATRI RSA through offsetting and reclamation and post-closure activities of reasonably foreseeable future projects and activities.

- **Magnitude:** *Moderate*, as the changes in fish and fish habitat are not expected to result in changes in the opportunity by Indigenous Communities to fish within the ATRI RSA.
- **Geographic Extent:** *Regional*, as potential effects to the opportunity to fish will be limited to the respective footprints of the Project and those of other reasonably foreseeable future projects and activities within the ATRI RSA.
- **Frequency:** *Continuous*, as the effects to fish and fish habitat have the potential to occur until habitat is reclaimed or offset, resulting in changes to the opportunity to fish over the course of reasonably foreseeable future projects and activities until reclamation occurs.
- **Reversibility:** *Reversible Long-Term*, changes in the opportunity to fish are anticipated to be reversible as the respective footprints of the Project and those of other reasonably foreseeable future projects and activities are reclaimed and off-site aquatic compensation is achieved.
- **Context:** *Neutral*, as opportunities to fish are present within several watercourses in the ATRI RSA, and many of these watercourses have been previously disturbed by human activities (e.g., Elk River and mining activities). The ATRI RSA overlaps with several Indigenous Communities' traditional territories and as such, changes in the accessibility to fish may impact the ability to undertake cultural and traditional practices for community members and the importance of available lands for traditional practices. The context is also deemed neutral due to the lack of information available from the MNA – Region 3 regarding their opportunity to conduct traditional fishing within the Project footprint at this time, as it is expected that their ability to know and teach the Métis way of living can continue outside of the Project footprint during all Project phases.

Determination of Significance of Residual Cumulative Effects

As previously noted in **Chapter 12, Section 12.6.1**, instream habitat loss due to mine design and development and changes in streambed structure have the potential to interact with other reasonably foreseeable future projects and activities in the Aquatic RSA. Habitat losses in tributaries of the Elk River are expected to occur as other coal mining projects are developed. These losses could include both direct habitat loss due to mine design and development, and indirect losses due to changes in flows. Habitat losses from other reasonably foreseeable future projects are anticipated to be compensated following DFO's strategy for offsetting instream habitat losses that result from HADD. As such, while there may be a measurable change in fish habitat availability locally in some tributaries that will be in addition to the habitat losses expected from the Project in West Alexander Creek, a net loss of fish habitat in the Aquatic RSA is not expected, provided that compensation habitat is developed as required by regulatory habitat loss restrictions under the *Fisheries Act*. Due to the lack of information available on the Métis' use of the Project footprint and the ATRI LSA for fishing, the Project's contribution to residual cumulative effects on changes to fish and fish habitat is not anticipated to reduce the ability and opportunity of the Métis to practice their Aboriginal rights and interests related to fishing within the ATRI RSA.

A net loss of habitat is not expected in the Aquatic RSA due to reasonably foreseeable future projects and activities. The Project, in combination with other reasonably foreseeable future projects and activities, is not anticipated to result in the harmful alteration, disruption, or destruction of fish habitat or the death of fish, since direct habitat losses and direct mortality will be compensated by habitat offsetting measures in the Aquatic RSA such that no residual effect remains. In consideration of this and the mitigation and offsetting activities that may occur as part of the development of reasonably foreseeable future projects and activities, and information currently available on the use of lands and resources within the ATRI RSA

for fishing, the potential residual cumulative effects to fishing arising from the Project in combination with other past, present, and reasonably foreseeable future projects and activities during all phases are anticipated to be not significant. The Project's contribution to residual cumulative effects on changes to fish and fish habitat is not anticipated to reduce the ability and opportunity of the Métis to practice their Aboriginal and Treaty rights and interests related to fishing within the ATRI RSA. The potential cumulative impacts to the Métis' rights and interests of the residual cumulative effect on traditional fishing are discussed further in **Section 31.10.2.1.1**.

Likelihood and Confidence

Effects that are determined to be not significant do not require a characterization of likelihood. Fish and fish habitat conditions of relevant fish species of interests (e.g., Westslope Cutthroat Trout), including their ecology, habitat availability and distribution, and occurrence and abundance, are well understood at the scale of the Aquatic RSA. Some uncertainty does exist for fish population trends. In addition, not all aquatic systems and fish species that may be of interest to Indigenous Communities were evaluated at the scale of the ATRI RSA. At this time, the full extent of aquatic systems that are used by fish species of interest and accessed by Métis Nation Alberta – Region 3 for fishing historically and currently or that could be used in the future are not well understood within the ATRI RSA and will continue to be refined as NWP continues engagement with Métis Nation Alberta – Region 3 on this Project. Uncertainty also exists regarding the implications of regional climatic changes that may impact fish habitat availability. As such, the confidence of residual cumulative effects to the use of lands and resources for fishing is considered to be low. NWP is committed to further discussions with Métis Nation Alberta – Region 3 to understand current and potential use of lands within the ATRI RSA for fishing, in order to improve the level of confidence in this prediction.

31.7.4.4.2 Change to Use of Lands and Resources for Traditional Hunting and Trapping Purposes

Within the ATRI RSA, potential residual cumulative effects to wildlife and wildlife habitat, in particular ungulates, carnivores, and birds that may be of interest to Métis Nation Alberta – Region 3 for hunting and trapping, may occur as a result of the construction and operations of present and reasonably foreseeable future projects and activities. Potential residual cumulative effects on wildlife and their habitat within the ATRI RSA could include habitat loss and alteration, sensory disturbance, disruption to movements (for ungulates and carnivores), and increased mortality risk (for ungulates and carnivores). The Project in combination with other reasonably foreseeable future projects and activities would not limit the ability of ungulates, carnivores, and birds to persist and maintain self-sustaining populations, and no significant residual cumulative effects to these VC groups are anticipated. Climatic changes in the regional area could change the habitat available to species hunted and trapped within the ATRI RSA. Given the potential for cumulative effects on wildlife habitat and disturbance to species used by Métis Nation Alberta – Region 3 for hunting and trapping as a result of past, present, and reasonably foreseeable future projects and activities, potential residual cumulative effects to hunting and trapping within the ATRI RSA were evaluated.

Potential residual cumulative effects to the use of lands and resources for hunting and trapping arising from the effects of the Project in combination with the effects of other past, present, and reasonably foreseeable future projects or activities are characterized as follows:

- **Duration:** *Long-term to Permanent*, as the opportunity to hunt and trap within the ATRI RSA may be affected by wildlife habitat loss which will be reclaimed within the ATRI RSA through reclamation and post-closure activities on future projects and activities. Reclaimed areas like forests may not be fully reclaimed until after post-closure periods for the reasonably foreseeable future projects and activities. Sensory disturbance to wildlife species of interest and Métis Nation Alberta – Region 3 who may hunt and trap in a specific area of the ATRI RSA near future projects and activities may experience changes in sensory conditions as a result of future projects and activities over the course of operational activities. Increased mortality is anticipated to occur to the end of reclamation and closure phases for reasonably foreseeable future projects and activities.
- **Magnitude:** *Low*, as the changes in wildlife habitat and the movement of species is not expected to result in changes in the opportunity to hunt and trap within the ATRI RSA, and the sustainability of wildlife populations is not expected to be affected.
- **Geographic Extent:** *Regional*, as potential effects to the opportunity to hunt and trap will be limited to the respective footprints of the Project and those of other reasonably foreseeable future developments within the ATRI RSA.
- **Frequency:** *Continuous*, as the effects to wildlife and wildlife habitat have the potential to occur until habitat is reclaimed as part of reclamation activities, resulting in changes to the opportunity to hunt and trap over the course of future projects and activities until reclamation of the landscape occurs.
- **Reversibility:** *Reversible Long-term to Irreversible*, as ecological restoration activities anticipated to occur through reclamation strategies associated with the Project and past, present, and reasonably foreseeable future projects and activities will result in reclaimed wildlife habitat and areas potentially accessed for hunting and trapping. If areas used for hunting and trapping can no longer be accessed due to developments, there is a potential for the change in access to be irreversible.
- **Context:** *Neutral*, as the opportunity to hunt and trap within the ATRI RSA is dependent on access to self-sustaining wildlife populations and appropriate wildlife habitat. The ATRI RSA overlaps with several Indigenous Communities' traditional territories, and as such, changes in the accessibility to hunt and trap may impact the ability to undertake cultural and traditional practices for community members and the importance of available lands for traditional practices. The context is also deemed neutral due to the lack of information available from the MNA – Region 3 regarding their opportunity to conduct traditional hunting and trapping within the Project footprint at this time, as it is expected that their ability to know and teach the Métis way of living can continue outside of the Project footprint during all Project phases.

Determination of Significance of Residual Cumulative Effects

The Project, in combination with other reasonably foreseeable future projects and activities, is not anticipated to limit the ability of ungulates, carnivores, and birds to persist and maintain self-sustaining populations in the VC-specific regional study areas (i.e., Terrestrial RSA, Grizzly Bear RSA). In consideration of this and mitigation and reclamation activities that may occur as part of the development of reasonably foreseeable future projects and activities, and the information currently available on the current and potential use of lands and resources within the ATRI RSA for hunting and trapping, the potential residual cumulative effects to the use of land and resources for the traditional purpose of hunting and trapping arising from the Project in combination with other past, present, and reasonably foreseeable future

projects and activities during all phases are anticipated to be not significant. Due to the lack of information available on the Métis' use of the Project footprint and the ATRI LSA for hunting and trapping, the Project's contribution to residual cumulative effects on changes to wildlife and wildlife habitat is not anticipated to reduce the ability and opportunity of Métis Nation Alberta – Region 3 to practice Aboriginal rights and interests related to hunting and trapping within the ATRI RSA. The potential cumulative impacts to the Métis' rights and interests of the residual cumulative effect on traditional hunting and trapping activities are discussed further in **Section 31.10.2.1.2**.

Likelihood and Confidence

Effects that are determined to be not significant do not require a characterization of likelihood. Wildlife and wildlife habitat conditions within the regional study areas of relevant wildlife species of interests (e.g., ungulates), including their ecology, habitat availability and distribution, and occurrence and abundance, are well understood at the scale of the VC regional study areas (e.g., Grizzly Bear RSA), some uncertainty does exist for wildlife species population trends. In addition, not all wildlife species that may be of interest were evaluated at the scale of the ATRI RSA. At this time, the full extent of lands that are used by wildlife species of interest and lands accessed by Métis Nation Alberta – Region 3 for hunting and trapping historically and currently or that could be used in the future is not well understood within the ATRI RSA and will continue to be refined as NWP continues engagement with Métis Nation Alberta – Region 3 on this Project. Uncertainty also exists regarding the implications of regional climatic changes that may impact wildlife habitat availability. As such, the confidence of residual cumulative effects to the current use of lands and resources for hunting and trapping is considered to be low.

NWP is committed to further discussions with Métis Nation Alberta – Region 3 to understand current and potential use of lands within the ATRI RSA for hunting and trapping, in order to improve the level of confidence in this prediction.

31.7.4.4.3 Change to Current Use of Lands and Resources for Traditional Harvesting and Gathering Purposes

Potential Project residual effects on terrestrial ecosystems and vegetation VCs that may be of relevant to Indigenous harvesting and gathering have the potential to interact cumulatively with past, present, and reasonably foreseeable future projects and activities within the ATRI RSA. The assessment of potential residual cumulative effects for landscapes and ecosystems VCs and vegetation VCs concluded no significant residual cumulative effects. At this time, specific areas of harvesting and gathering are unknown within the ATRI RSA. The residual cumulative effects assessment considers the potential for current and future use within the ATRI RSA and the various landscapes and ecosystems that cover this area. Changes in climatic conditions, including higher annual precipitation and increases in average annual air temperatures (EV-CEMF, 2018), may alter the abundance and distribution of plant communities in the Elk Valley, resulting in impacts to the Métis Nation Alberta – Region 3's harvesting and gathering activities.

The residual cumulative effects to the current use of lands and resources for harvesting and gathering arising from the effects of the Project in combination with the effects of other past, present, and reasonably foreseeable future projects or activities, are characterized as follows:

- **Duration:** *Long-term to Permanent*, as the loss of vegetation communities and plant species of interest used in harvesting and gathering, as well as the opportunity to access harvesting and gathering areas, may be impacted as a result of the construction of reasonably foreseeable future

projects and activities. Reclamation activities may reclaim impacted communities over the long-term and re-establish areas potentially used for harvesting and gathering.

- **Magnitude:** *Moderate*, the Project acting cumulatively with past, present, and reasonably foreseeable projects and activities will result in the loss of terrestrial ecosystems and plant species that may be of interest to Métis Nation Alberta – Region 3’s harvesting and gathering practices, but the sustainability of populations and ecosystems is not expected to be affected.
- **Geographic Extent:** *Regional*, as the loss of terrestrial ecosystems that may be accessed and used for harvesting and gathering will be limited to the respective footprints of the Project and those of other reasonably foreseeable future developments within the ATRI RSA.
- **Frequency:** *Once to Intermittent*, as the removal of vegetation potentially used for harvesting and gathering will occur during the construction of reasonably foreseeable future projects and activities (e.g., site clearing activities). Climatic changes may result in alteration of vegetation communities sporadically over the long-term.
- **Reversibility:** *Reversible Long-term to Irreversible*, as ecological restoration activities anticipated to occur through reclamation strategies associated with the Project and past, present, and reasonably foreseeable future projects and activities will result in reclaimed terrestrial ecosystems and vegetation communities potentially accessed and used for harvesting and gathering. If areas used for harvesting and gathering can no longer be accessed due to developments, there is a potential for the change in access to be irreversible.
- **Context:** *Neutral*, as the opportunity to harvest and gather within the ATRI RSA is dependent on the location of ecosystems and plant species of interest as well as the access to these areas. The ATRI RSA overlaps with several Indigenous Communities' traditional territories, and as such, changes in the accessibility to harvest and gather may impact the ability to undertake cultural and traditional practices for community members and the importance of available lands for traditional practices. The context is also deemed neutral due to the lack of information available from the MNA – Region 3 regarding their opportunity to conduct traditional harvesting and gathering within the Project footprint at this time, as it is expected that their ability to know and teach the Métis way of living can continue outside of the Project footprint during all Project phases.

Determination of Significance of Residual Cumulative Effects

In consideration of mitigation measures and reclamation activities that may occur as part of development of reasonably foreseeable future projects and activities and information currently available on the current and potential use of lands and resources within the ATRI RSA for harvesting and gathering, the potential residual cumulative effects on the current use of land and resources for the traditional purpose of harvesting and gathering arising from the Project in combination with other past, present, and reasonably foreseeable future projects and activities during all phases are anticipated to be not significant. Due to the lack of information available on the Métis’ use of the Project footprint and the ATRI LSA for harvesting and gathering, the Project’s contribution to residual cumulative effects on changes in landscapes and ecosystems and relevant vegetation VCs is not anticipated to reduce the ability and opportunity for Métis Nation Alberta – Region 3 to practice their rights and interests related to harvesting and gathering within the ATRI RSA. The potential cumulative impacts to the Métis’ rights and interests of the residual cumulative effect on traditional harvesting and gathering activities are discussed further in **Section 31.10.2.1.3**.

Likelihood and Confidence

Effects that are determined to be not significant do not require a characterization of likelihood.

The full extent of loss of lands that are used by Métis Nation Alberta – Region 3 for harvesting and gathering historically and currently or that could be used in the future is not well understood within the ATRI RSA. In conjunction with this, the full extent of loss to landscapes and ecosystems and vegetation species of interests associated with past, present, and reasonably foreseeable future projects and activities cannot be accurately predicted based on the scale and availability of the information publicly available at this time and will continue to be refined as engagement with Métis Nation Alberta – Region 3 on this Project is continued. As such, the confidence of the residual cumulative effects to the current use of lands and resources for harvesting and gathering is considered to be low.

NWP is committed to further discussions with Métis Nation Alberta – Region 3 to understand current and potential use of lands within the ATRI RSA for harvesting and gathering activities, in order to improve the level of confidence in this prediction.

31.7.4.4.4 Change to Physical and Cultural Heritage, and Change to any Structure, Site, or Thing that is of Historical, Archaeological, Paleontological, or Architectural Significance

There is potential for physical and cultural heritage resources and structures, sites, or things of historical, archaeological, paleontological, or architectural significance to be located with the ATRI RSA and as such, a potential for development of reasonably foreseeable future projects and activities to overlap with these resources and sites. At this time, the locations of these resources and sites require further consultation with the Métis Nation Alberta – Region 3 within the ATRI RSA, other than those documented as part of the Project Archaeological Baseline Assessment within the Project footprint and the Archaeological LSA (**Chapter 16**).

The residual cumulative effects to physical and cultural heritage and to any structure, site, or thing that is of historical, archaeological, paleontological, or architectural significance arising from the effects of the Project in combination with the effects of other past, present, and reasonably foreseeable future projects or activities are characterized as follows:

- **Duration:** *Permanent*, as the potential loss of physical and cultural heritage and of any structure, site, or things that is of historical, archaeological, paleontological, or architectural significance cannot be reversed once it occurs within the ATRI RSA.
- **Magnitude:** *High*, the potential alteration of physical and cultural heritage and of any structure, site, or thing that is of historical, archaeological, paleontological, or architectural significance may result in a measurable change from existing conditions.
- **Geographic Extent:** *Regional*, as the potential loss of physical and cultural heritage and of any structure, site, or thing that is of historical, archaeological, paleontological, or architectural significance is limited to the ATRI RSA.
- **Frequency:** *Once*, as the direct loss of physical and cultural heritage and of a structure, site, or thing that is of historical, archaeological, paleontological, or architectural significance that may exist within the ATRI RSA will occur as reasonably foreseeable future projects and activities are constructed or carried out across the ATRI RSA.

- **Reversibility:** *Irreversible*, as impacts to or alteration of physical and cultural heritage and of any structure, site, or thing that is of historical, archaeological, paleontological, or architectural significance cannot be returned/reburied and are permanent.
- **Context:** *Low*, as physical and cultural heritage and any structure, site, or thing that is of historical, archaeological, paleontological, or architectural significance have a low resilience to change as alterations to areas or sites of interest and significance may not adapt to effects that alter their presence or existence. The context is also deemed low as it is expected that the Métis' ability to know and teach their way of living can continue outside of the Project footprint during all Project phases despite the lack of information available from the MNA – Region 3 regarding their opportunity to conduct traditional cultural activities within the Project footprint at this time.

Determination of Significance of Residual Cumulative Effect

It is anticipated that mitigation measures to identify heritage resources will be implemented as part of current and reasonably foreseeable future projects and activities prior to development. Within the ATRI RSA, the location of physical and cultural heritage and of structures, sites, or things that are of historical, archaeological, paleontological, or architectural significance are currently unknown outside of the Project footprint and Archaeological LSA. Should reasonable foreseeable future projects and activities be carried out within the ATRI RSA and mitigation measures be implemented to protect and avoid physical and cultural heritage and any structure, site, or thing that is of historical, archaeological, paleontological, or architectural significance (i.e., no permanent loss), the residual cumulative effects to physical and cultural heritage and to any structure, site, or thing that is of historical, archaeological, paleontological, or architectural significance arising from the Project in combination with other past, present, and reasonably foreseeable future projects and activities during all phases are anticipated to be not significant. Due to the lack of information available on the Métis' physical and cultural heritage within the Project footprint and the ATRI LSA, the Project's contribution to the residual cumulative effects to physical and cultural heritage and to any structure, site, or thing that is of historical, archaeological, paleontological, or architectural significance is not anticipated to reduce the ability and opportunity of the Métis to practice their Aboriginal rights and interests within the ATRI RSA. The potential cumulative impacts to the Métis' rights and interests of the residual cumulative effect on their physical and cultural heritage are discussed further in **Section 31.10.2.1.4**.

Likelihood and Confidence

Effects that are determined to be not significant do not require a characterization of likelihood. Confidence considers the reliability of data and analytical methods used in the assessment of effects. The confidence in the characterization of the potential residual cumulative effect to physical and cultural heritage and to any structure, site, or thing that is of historical, archaeological, paleontological, or architectural significance is considered to be low. Mitigation measures that may be used by present and future reasonably foreseeable projects and activities to avoid impacts to physical and cultural heritage and to any structure, site, or thing that is of historical, archaeological, paleontological, or architectural significance (e.g., archaeological impact assessment, cultural monitoring) are generally considered moderate to high. The lack of regional information on Indigenous Communities' physical and cultural heritage and structures, sites, or things that are of historical, archaeological, paleontological, or architectural significance reduces the level of confidence of the significance of effects. Adaptive management measures will be implemented as part of future projects and activities, in combination with Indigenous consultation, to understand potential regional impacts to physical and cultural heritage and

to any structure, site, or thing that is of historical, archaeological, paleontological, or architectural significance. It is anticipated that **Section 12.2** Heritage Inspection Permits will be required to determine if and where archaeological resources are present prior to developments of reasonably foreseeable future projects and activities within the ATRI RSA.

31.7.4.4.5 Change to Social, Health, and Economic Conditions

The assessment of potential residual cumulative effects to terrestrial and aquatic wildlife health as well as human health concluded the health risks are considered to be low. The Project is not anticipated to act cumulatively with other future projects or activities to contribute specifically to a change in the health of terrestrial and aquatic country foods and Indigenous health. As there may be potential for impacts to species of interest (for fishing, hunting, trapping, harvesting, and gathering) to Métis Nation Alberta – Region 3 due to subsistence harvesting activities and potential of change to opportunity for access to country foods, the human and wildlife health conditions VCs are assessed cumulatively. As a result, the following assessment focuses on the human and wildlife health conditions of the residual cumulative effects.

As noted in **Chapter 18 (Section 18.5.5)**, all anticipated residual socio-community effects are considered to be negligible and no significant adverse residual effects are expected. As such, there is no spatial or temporal overlap of Project effects in combination with those of past, present, or reasonably foreseeable future projects or activities. Therefore, residual adverse cumulative effects on the socio-community are not expected. Similarly, as previously mentioned and noted in **Chapter 17 (Section 17.6)**, residual adverse cumulative effects on economic conditions are not expected. It must be noted that due to the potential for change to opportunity for access to country foods within the ATRI LSA and the lack of information on subsistence harvesting, a potential for development of reasonably foreseeable future projects and activities to overlap with these resources and sites have the potential to impact socio-community and economic conditions (i.e., diet, financial impact); these potential cumulative effects will be updated through further consultation with Métis Nation Alberta – Region 3.

The residual cumulative effects to health and socio-economic conditions arising from the effects of the Project in combination with the effects of other past, present, and reasonably foreseeable future projects or activities are characterized as follows:

- **Duration:** *Long-Term*, as the predicted residual cumulative effects to the health of wildlife and potential country foods, as well as human health, are only associated with the Project footprint or close to Project infrastructure in areas that will be reclaimed during Reclamation and Closure; there were no residual adverse effects on socio-economic conditions.
- **Magnitude:** *Low*, as the potential residual cumulative effects of the Project are considered to present a low risk to wildlife and human health and therefore a low magnitude to quality of country foods; there were no residual adverse effects on socio-economic conditions.
- **Geographic Extent:** *Local to Discrete*, as the potential effects on wildlife and human health and country foods are restricted to the HHERA RSA, receiving watersheds, and the Project footprint in which effects are inferred to be largely undetectable outside of the HHERA RSA; there were no residual adverse effects on socio-economic conditions.

- **Frequency:** *Continuous*, as the potential risk to country foods is most plausible during the Operations phase of the Project.
- **Reversibility:** *Reversible Long-Term*, as the low risk to wildlife and human health and associated country foods and consumption of country foods is diminished (mitigated) as the Project disturbance footprint is reclaimed in Reclamation and Closure; there were no residual adverse effects on socio-economic conditions.
- **Context:** *Neutral*, as aquatic and terrestrial wildlife species and humans have a neutral sensitivity and resilience to the low potential exposure/risk; the low exposure risk is unlikely to adversely affect individuals or local populations and therefore an unlikely disruption to country food quality or accessibility; there were no residual adverse effects on socio-economic conditions. The context is also deemed neutral due to the lack of information available from the MNA – Region 3 regarding their opportunity to consume country foods within the Project footprint at this time, as it is expected that their ability to know and teach the Métis way of living can continue outside of the Project footprint during all Project phases.

Determination of Significance of Residual Cumulative Effects

The assessment of residual cumulative effects of the Project in combination with those of past, present, and reasonably foreseeable future projects and activities on wildlife and human health concluded no significant adverse cumulative effects on terrestrial, aquatic, and human health. Additionally, no adverse residual effects on socio-economic conditions were predicted, therefore no cumulative effect to socio-economic conditions are expected to occur. As such, the residual cumulative effects on health and socio-economic conditions arising from the Project in combination with other past, present, and reasonably foreseeable future projects and activities during all phases are considered not significant. The wildlife and human health risk estimates inherently consider operational activities, emissions, and other contaminant releases intrinsic to the predictive modelling of water quality, air quality, and secondarily food via transport, fate and food chain modelling. Due to the lack of information available on the Métis' use of the Project footprint and the ATRI LSA to consume country foods, the Project's contribution to the residual cumulative effects on social, health, and economic conditions are not anticipated to reduce the ability and opportunity of the Métis to practice their Aboriginal rights and interests within the ATRI RSA. The potential cumulative impacts to the Métis' interests of the residual cumulative effect on their social, health, and economic conditions are discussed further in **Section 31.10.2.1.5**

Likelihood and Confidence

Cumulative effects that are determined to be not significant, as anticipated for health and socio-economic conditions, do not warrant a characterization of likelihood.

The confidence in the characterization of residual cumulative effects to health and socio-economic conditions, and in particular country foods and Indigenous health, is considered to be moderate. The confidence derives from consideration of confidence in:

- Contaminant fate and transport modelling for releases to air and water which dictate exposure point concentration for exposure assessment;
- Substantive knowledge of ecological dietary/food chain relationships for exposure modelling; and
- Conservatism of assumptions that err towards overestimating rather than underestimating exposure and risk (e.g., assumptions of statistical upper-bound exposure concentrations in water, assumption of lifetime exposure scenarios).

Collectively, the above-listed practices provide moderate to high confidence that the risk estimates are not underestimated, and in the present case, an overall moderate level of confidence that the estimated health risk to aquatic and terrestrial wildlife and human health as a result of the Project is low and not significant.

31.7.4.5 Summary of Cumulative Effects Assessment of the Changes to the Environment on Métis Nation Alberta – Region 3

Residual cumulative effects and the selected mitigation measures, characterization criteria, likelihood, significance determination, and confidence are summarized in **Table 31.7-6**.

Table 31.7-6: Summary of Cumulative Effects of the Changes to the Environment on MNA – Region 3

Residual Cumulative Effect	Project Phase(s)	Mitigation Measures	Summary of Cumulative Residual Effects Characterization	Significance (Significant, Not Significant)	Confidence (High, Moderate, Low)
Change to Current Use of Lands and Resources for Traditional Fishing Purposes	<ul style="list-style-type: none"> Construction and Pre-Production Operations Reclamation and Closure Post-Closure 	<ul style="list-style-type: none"> Implementation of mitigation measures proposed for relevant VCs and VC groups will be implemented over the life of the Project. Implementation of management programs and plans specific to VCs or VC groups (e.g., Ecological Restoration Plan, Traffic Control Plan). 	<p>Duration: Long-term Magnitude: Moderate Geographic Extent: Regional Frequency: Continuous Reversibility: Reversible Long-term Context: Neutral</p>	Not Significant	Low
Change to Current Use of Lands and Resources for Traditional Hunting and Trapping Purposes	<ul style="list-style-type: none"> Construction and Pre-Production Operations Reclamation and Closure 	<ul style="list-style-type: none"> Implementation of the Indigenous Impact Management Plan will be undertaken in consultation with the MNA – Region 3. Regional collaboration between Indigenous Communities, proponents, and governments and implementation of initiatives to minimize collective impacts of past, present, and future projects and activities. 	<p>Duration: Long-term to Permanent Magnitude: Low Geographic Extent: Regional Frequency: Continuous Reversibility: Reversible Long-term to Irreversible Context: Neutral</p>	Not Significant	Low
Change to Current Use of Lands and Resources for Traditional Harvesting and Gathering Purposes	<ul style="list-style-type: none"> Construction and Pre-Production Operations Reclamation and Closure 	<ul style="list-style-type: none"> Continued consultation and engagement with Métis Nation Alberta – Region 3 over the course of the Project to identify and understand current use of lands and resources for traditional purposes within the ATRI LSA and ATRI RSA. Opportunity for ceremonies on the land prior to construction of Project infrastructure as well as opportunities 	<p>Duration: Long-term to Permanent Magnitude: Moderate Geographic Extent: Regional Frequency: Once to Intermittent Reversibility: Reversible Long-term to Irreversible Context: Neutral</p>	Not Significant	Low

Residual Cumulative Effect	Project Phase(s)	Mitigation Measures	Summary of Cumulative Residual Effects Characterization	Significance (Significant, Not Significant)	Confidence (High, Moderate, Low)
Change to Physical and Cultural Heritage and Change to any Structure, Site, or Thing that is of Historical, Archaeological, Paleontological, or Architectural Significance	<ul style="list-style-type: none"> Construction and Pre-Production, Operations 	for harvesting and gathering within the Project footprint prior to construction for Indigenous community members.	Duration: Permanent Magnitude: High Geographic Extent: Regional Frequency: Once Reversibility: Irreversible Context: Low	Not Significant	Low
Change to Health and Socio-economic Conditions	<ul style="list-style-type: none"> Operations 		Duration: Long-term Magnitude: Low Geographic Extent: Local to Discrete Frequency: Continuous Reversibility: Reversible Long-term Context: Neutral	Not Significant	Moderate to High

31.8 Overview of the Changes to the Environment on Métis Nation Alberta – Region 3 and their Perspectives

The following is a summary of **Section 31.7** which provides an assessment of changes to the environment and the potential resulting impact on the Métis. Effects of the changes to the environment could result in impacts to the Métis and their rights (see **Section 31.10**) that may occur where the Project has a residual effect and residual cumulative effect on traditional activities such as fishing, hunting and trapping, harvesting and gathering. As well, the Project could result in changes to physical activities associated with traditional use such as travel and navigation, ceremonial and sacred sites, and physical and cultural heritage areas and any structure, site, or thing that is of historical, archaeological, paleontological, or architectural significance and social, health, economic conditions. **Sections 31.7.3** and **31.7.4** taken together have provided an assessment of the Project effects on with MNA – Region 3’s traditional land and resource use that correspond with Métis’ traditional activities as noted above.

The Project related residual effects are concluded to be rated as “not significant”, with a generally low to moderate level of confidence in relation to the lack of Métis information provided within the Project footprint based on publicly available information and consultation activities (**Appendix 31-A, Table 31.A-2**). Further to the assessment on the potential direct effects of the Project, an assessment of potential cumulative effects was undertaken and as a result of the assessment it was determined that the potential cumulative effects for each Métis right and/or interest would also be minor in nature and are not considered to be significant. These potential residual and cumulative effects are not anticipated to alter the long-term persistence and viability of fish, wildlife, and plant species of interest within the ATRI RSA which may be relied upon by MNA – Region 3 to exercise their rights and interests. Additionally, the potential for residual cumulative effects of the Project in combination with reasonably foreseeable future projects and activities on physical and cultural heritage and to any structure, site, or thing that is of historical, archaeological, paleontological, or architectural significance are restricted to those located within the footprint of the Project and of other potential projects developed within the ATRI RSA.

Mitigation measures discussed in the assessment and related VC assessment chapters and listed in **Section 31.9** will reduce or eliminate effects on the MNA – Region 3 in order to exercise their rights and interests and reduce or eliminate effects on conditions that may prohibit or deter the exercise of the Métis’ rights and interests in the Project footprint, the ATRI LSA, and the ATRI RSA. While the MNA – Region 3 have not confirmed their use of land and waterways in the ATRI LSA and the ATRI RSA, it is anticipated that traditional land and resource use activities and the exercise of related rights could generally occur undeterred in the ATRI LSA and the ATRI RSA. With the previously identified displacement of existing features and where restricted for safety purposes (e.g., the temporary blast restriction area in the vicinity of the mine site) within the Project footprint, traditional land and resource use activities will be restricted during certain Project phases. As identified throughout the Application/EIS, it is again noted that engagement is ongoing, and the MNA – Region 3 may provide additional information about the potential effects of the Project on their rights and interests during the assessment processes.

As identified in **Section 31.5.2** and based on the comments received from the MNA – Region 3 on the draft effects assessment in **Appendix 31-A, Table 31.A-2**, the MNA – Region 3 recommended that NWP approach the assessment of cumulative effects of the Project from a more holistic perspective. Based on the MNA – Region 3’s perspective, the additional cumulative effects of the Project, while determined to be minor in nature, may exacerbate current and ongoing effects in the ATRI RSA from other past and current projects, and on the Métis’ exercise of their rights and interests, for the foreseeable future. As details on cumulative effects to the Métis in the ATRI RSA are restricted to secondary sources of information, further information from the MNA – Region 3, including Project-specific TK/TLU when provided might lead to a better understanding of these potential Project-related effects to the Métis.

31.9 Indigenous Impact Management Plan

Following the assessment of the Project effects on MNA – Region 3 and the cumulative effects assessment, this section describes the Indigenous Impact Management Plan that will be implemented as a result of the outcomes of the assessment processes outlined in **Section 31.3**.

Impact management measures identified for the potential impacts on the MNA – Region 3’s rights and interests is based on both the publicly available information and preliminary consultation activities summarized in **Section 31.5** (IAAC, 2021c; **Appendix 31-A, Table 31.A-1** and **Table 31.A-2**). It should be noted that as previously identified, MNA – Region 3’s rights and interests are defined as those outlined in the correspondence from the Impact Assessment Agency of Canada (IAAC, 2021c), indicating the Agency’s preliminary understanding of the nature and extent of the MNA – Region 3’s rights and interests as described in **Section 31.5.4**. Continued consultation and engagement with the MNA – Region 3 to further identify and adapt mitigation measures to address impacts on their rights and related interests within the Project footprint and the ATRI LSA are expected to refine this process throughout the Project life-cycle.

Specific and detailed mitigation for VCs related to MNA – Region 3’s rights and interests can be referenced in the respective effects assessment VC chapters. The nature and extent of the recommended VC mitigation measures are influenced by several factors including the anticipated magnitude or extent of the environmental effects, the expected effectiveness of mitigation, the level of certainty in the environmental effects predictions, and the resulting potential for impact on MNA – Region 3’s rights and interests. As the potential for, and consequences of, adverse environmental effects increases; so does the comprehensiveness of the recommended measures.

Based on the assessment of the potential environmental effects of the Project, that consider Project-related residual effects and residual cumulative effects for the applicable VCs of interest (e.g., Wildlife and Wildlife Habitat VCs) and anticipated effects to non-VC groups (i.e., broad ecosystem types), and after implementation of the mitigation measures outlined in this section, as well as additional information (certain intermediate and receptor VCs) included in the assessment, the potential impacts of the Project on the Métis’ rights and interests are addressed in **Section 31.10**. It is to be noted that the impact measures identified nor the effectiveness of these measures has been confirmed by the MNA – Region 3 to date.

NWP is committed to an ongoing dialogue with the MNA – Region 3, including commitments to the following:

- Best management practices and procedures related to each VC of interest including the design of mitigation measures as outlined in the Application/EIS.
- Follow-up, monitoring and offsetting and compensation programs related to anticipated residual effects of select VCs.
- Implementation of the engagement agreement between NWP and the MNA – Region 3.
- Confirmation and implementation of the Indigenous Impact Management Plan that outlines mitigation measures to avoid, minimize, reduce, and/or offset potential direct and indirect impacts of the Project and utilizes adaptive management approaches for follow-up strategies and monitoring programs.
- Consideration of collaborative strategies for addressing the cumulative effects where applicable, with the MNA – Region 3, the identified Indigenous Communities, other proponents, and regulatory agencies.
- Follow the spirit and intent of the United Nations Declaration on the Rights of Indigenous Peoples (UNDRIP) and its guiding principles.
- Support the recognition of Indigenous stewardship and governance in the Elk Valley.
- Recognize and respect the deep personal, community, and cultural attachment of the MNA – Region 3 to the land and resources where NWP does business.
- Incorporate NWP’s understanding of Indigenous interests, values, knowledge, and ways of knowing into NWP decision making where practicable. To this end, NWP is committed to the Canadian Council for Aboriginal Business’ Progressive Aboriginal Relations program¹⁰.

In addition to the mitigations outlined in the specific VC chapters, the following preliminary mitigation measures are proposed to reduce the potential impact on MNA – Region 3’s rights and interests based on the response to the concerns raised by the MNA – Region 3 and the identified Indigenous Communities:

- Engaging with the MNA – Region 3 to refine the Indigenous Impact Management Plan specific to the rights-based activities and other interests (e.g., cultural activities, hunting, trapping, fishing, gathering, and cultural heritage) exercised by the MNA – Region 3 within the Project footprint.
- The Indigenous Impact Management Plan will further describe cross-cultural awareness training, which will be developed in collaboration where practicable, with the MNA – Region 3. This training is expected to build awareness and reduce potential adverse interactions with the identified Indigenous Communities and will include cultural awareness education and training for staff and on-the-ground personnel during the applicable phases of the Project.
- Supporting possible opportunities to augment VC-specific monitoring programs to include responses to concerns raised by the MNA – Region 3 utilizing adaptive management approaches for follow-up strategies.
- Participation in the Elk Valley Cumulative Effects Management Framework as co-led by the KNC.
- Encouraging the participation of the MNA – Region 3 to the applicable Project Advisory, Environmental Stewardship, and in the Environmental Monitoring Committee to review, shape, and steer monitoring activities and to guide future priorities.

¹⁰ Based on the CCAB’s PAR program, NWP continues to improve their Indigenous relationships and to working across cultures, and are committed to prosperity in Indigenous Communities.

- Encouraging the participation of the MNA – Region 3 in the Reclamation Planning Committee to review how traditional knowledge has been incorporated, including Indigenous traditional use and cultural expression as part of the Project closure goals.
- Supporting access to the Project site and provide applicable available resources for the Indigenous-Guardians Program to develop and lead monitoring programs related to the Project.
- Incorporating feedback from the MNA – Region 3 in the development of an Access Management and Monitoring Program which would address any concerns raised regarding access to areas that might be temporarily restricted due to safety concerns (e.g., in the Project footprint during construction and operations) by creating alternatives to guarantee access to key land use areas. NWP will establish No Unauthorized Entry (NUE) areas in order to ensure worker and public safety within and near the Project.
- Supporting the establishment of conservation lands that may be privately held by NWP, an Indigenous Community, or a recognized conservation organization.
- Supporting Indigenous work related to land and resource use planning objectives in proximity to the Project and following the EAC, NWP will support Indigenous work related to land and resource use planning objectives for consideration during the relevant Project phases.
- Providing access to requested reports and identify feedback opportunities where applicable including the various mitigation and monitoring plans as well as those related to the Indigenous Impact Management Plan.

For each potential impact as previously described and assessed in **Section 31.7**, the specific mitigation measures identified that relate to the MNA – Region 3’s rights and interests are described in the following sections and are also presented in **Table 31.9-1**.

31.9.1 Use of Lands and Resources for Traditional Fishing Purposes

The mitigation measures identified for the change to use of lands and resources for traditional fishing purposes are as identified in **Chapter 12, Section 12.5.3** including the Fish and Fish Habitat Management Plan and the Ecological Restoration Plan. The operational practices and procedures that are prescribed in the Site Water Management Plan in **Chapter 33 (Section 33.4.1.8)** including selenium, nitrate, and calcite management, and the Noise and Vibration Management Plan (**Section 33.4.1.7**), the Vegetation and Ecosystems Management and Monitoring Plan (**Section 33.4.1.11**) and the Aquatic Effects Management Program described in **Section 33.4.1.5** will be the primary means by which the Project will address adverse effects to fish and fish habitat. These are identified in combination with the key mitigations for traditional fishing activities to reduce the impacts on the Métis’ fishing rights including those related to their ability to know and teach the Métis way of living during all Project phases.

Key mitigation measures for fishing also include, where practicable:

- Limiting erosion and contain sediment through the application of standard industry practices (Erosion and Sediment Control Plan, **Chapter 33, Section 33.4.1.8**).
- Conducting regular inspections to ensure control measures are effective and functioning properly.
- Diverting clean runoff around mine disturbed areas.
- Capturing clean surface water that cannot be diverted in sediment ponds prior to release.
- Limiting the mine disturbance footprint through Project design and progressive reclamation.
- Prohibiting or limiting non-Indigenous access to fishing areas to assure compliance with fishing restrictions.

- Respecting traditional fisheries timing windows and seasonal rounds where practicable.
- As there is potential for access within the Project footprint, NWP is committed to creating permanent access where practicable during the Post-Closure phase for future traditional activities including fishing.
- Developing NUE areas in collaboration with Indigenous Communities, regulators, and key stakeholders based on safety, logistical, and administrative considerations to restrict public access to fishing areas within the Project footprint.
- Educating the Project workforce about fish and fish habitats and implementing an angling policy for NWP non-Indigenous employees and contractors where practicable.
- NWP will coordinate with local conservation enforcement for Alexander and West Alexander Creeks should increases in non-Indigenous recreational fishing be observed by NWP employees.
- Progressive reclamation to occur such that riparian habitats are reclaimed as quickly as possible to minimize the magnitude of Project impacts at the temporal scale with collaboration where practicable with Indigenous Communities.

NWP is committed to continued consultation and engagement with the MNA – Region 3 to identify and adapt mitigation measures to address impacts on use of lands (and waters) and resources for traditional fishing purposes within the Project footprint and the ATRI LSA. The mitigation measures relevant to the fish and fish habitat VCs are connected to the Métis’ rights and interests related to their ability to fish for species of interest, their perspectives on fish quality and abundance, the values associated with sustenance based on fish resources available to the Métis, and their ability to know and teach the Métis way of living during all Project phases.

31.9.2 Use of Lands and Resources for Traditional Hunting and Trapping Purposes

The mitigation measures identified for the change to use of lands and resources for traditional hunting and trapping purposes are as identified in **Chapter 15** (e.g., ungulates, **Chapter 15, Section 15.4.3.3**) including the Wildlife Management and Monitoring Plan and the Ecological Restoration Plan. Many of the measures to mitigate impacts to wildlife VCs are part of protocols described in **Chapter 33** including the Air Quality and Greenhouse Gas Management Plan (**Section 33.4.1.1**), the Noise and Vibration Management Plan (**Section 33.4.1.7**), the Vegetation and Ecosystems Management and Monitoring Plan (**Section 33.4.1.11**), the Spill Prevention, Control, and Countermeasures Plan (**Section 33.4.1.10**), the Waste Management Plan (**Section 33.4.1.12**), and the Traffic Control Plan (**Section 33.4.2.4**) which includes access management. These are identified in combination with the key mitigations for traditional hunting and trapping activities to reduce the impacts on the Métis’ hunting and trapping rights including those related to their ability to know and teach the Métis way of living during all Project phases.

Key mitigation measures for hunting and trapping also include, where practicable:

- Minimizing disturbance and encroachment into natural vegetation, to the extent feasible, by clearing and grubbing only what is required for Construction and Pre-Production activities and progressive development of pits and Mine Rock Storage Facility.
- Clearing vegetation only in the year in which the area will be required for Construction or Operation activities to minimize the extent of cleared vegetation, to the extent possible.

- Sequencing the development of pits and Mine Rock Storage Facility areas to limit total disturbance during any one period and maximizing progressive reclamation opportunities during Operations where practicable.
- Implementation of the Erosion and Sediment Control Plan (**Chapter 33, Section 33.4.1.4**) to reduce the potential for sedimentation of riparian, wetland, and aquatic habitat used by wildlife VCs.
- Minimizing sensory disturbances and disruption by limiting construction activities, especially those with high noise impact, to daytime hours and appropriately timing construction activities to minimize cumulative noise levels.
- Installing and maintaining noise and light mitigation measures, where practicable, on and around Project infrastructure to minimize sensory disturbances.
- A wildlife education program will be developed to raise awareness of requirements and commitments to avoid wildlife and protect wildlife and wildlife habitat including educating employees on noise impacts and potential mitigation/control measures through appropriate training.
- Management of vehicle traffic (including limiting road traffic and access and the Traffic Control Plan) contributes to minimization of sensory disturbance and direct mortality along roads and reducing the barrier effect of roads or filters to movement.
- Wildlife will be given the right-of-way on all Project roads and gaps will be created in snowbanks to allow for unimpeded wildlife passage across roads at regular intervals.
- Preventing wildlife entrapment through implementation of wildlife protection protocols including during avalanche control activities.
- Minimizing the potential for exposure to chemical hazards and attractants through the use of holding tanks or closed facilities that exclude wildlife.
- As there is potential for access within the Project footprint, NWP is committed to creating permanent access where practicable during the Post-Closure phase for future traditional activities including hunting and trapping.
- Developing NUE areas in collaboration with Indigenous Communities, regulators, and key stakeholders based on safety, logistical, and administrative considerations to restrict public access to traditional hunting and trapping use areas within the Project footprint.
- Respecting traditional hunting and trapping timing windows and seasonal rounds where practicable.
- Progressive reclamation and revegetation throughout the mine life to reduce the Project footprint as quickly as possible to minimize the magnitude of Project impacts at the temporal scale with collaboration where practicable with Indigenous Communities.

NWP is committed to continued consultation and engagement with the MNA – Region 3 to identify and adapt mitigation measures to address impacts on use of lands and resources for traditional purposes within the Project footprint and the ATRI LSA. The mitigation measures relevant to the wildlife VCs are connected to the Métis’ rights and interests related to their ability to hunt and trap species of interest, their perspectives on the quality and abundance of these species, the values associated with sustenance based on traditional resources available to the Métis, and their ability to know and teach the Métis way of living during all Project phases.

31.9.3 Use of Lands and Resources for Traditional Harvesting and Gathering Purposes

The mitigation measures identified for the change to use of lands and resources for traditional harvesting and gathering purposes are as identified in **Chapter 13** (e.g., riparian habitat, **Section 13.6.5.2**) and **Chapter 14** (e.g., whitebark pine, **Section 14.5.5.2.1**) including the Vegetation and Ecosystems Management and Monitoring Plan and the Ecological Restoration Plan. Many of the measures to mitigate impacts to plants and vegetation VCs are part of protocols described in **Chapter 33** including the Wildlife Management and Monitoring Plan (**Section 33.4.1.13**), Air Quality and Greenhouse Gas Management Plan (**Section 33.4.1.1**), the Soil Management Plan (**Section 33.4.1.9**), Spill Prevention, Control, and Countermeasures Plan (**Section 33.4.1.10**), and the Waste Management Plan (**Section 33.4.1.12**). These are identified in combination with the key mitigations for traditional harvesting and gathering activities to reduce the impacts on the Métis' harvesting and gathering rights including those related to their ability to know and teach the Métis way of living during all Project phases.

Key mitigation measures for harvesting and gathering also include, where practicable:

- Minimizing disturbance and encroachment into natural vegetation, to the extent feasible, by clearing and grubbing only what is required for Construction and Pre-Production activities and progressive development of pits and Mine Rock Storage Facility.
- Clearing vegetation only in the year in which the area will be required for Construction or Operation activities to minimize the extent of cleared vegetation, to the extent possible.
- Sequencing the development of pits and Mine Rock Storage Facility areas to limit total disturbance during any one period and maximizing progressive reclamation opportunities during Operations where practicable.
- Implementation of the Erosion and Sediment Control Plan (**Chapter 33, Section 33.4.1.4**) to reduce the potential for sedimentation of riparian, wetland, and aquatic habitats and ecosystems.
- Implement the Vegetation and Ecosystems Management and Monitoring Plan (**Chapter 33, Section 33.4.1.11**), to limit the effects that invasive plants may have on natural vegetation.
- Revegetation with Indigenous species to limit the effects that invasive plants may have on natural vegetation.
- As there is potential for access within the Project footprint, NWP is committed to creating permanent access where practicable during the Post-Closure phase for future traditional activities including harvesting and gathering.
- Developing NUE areas in collaboration with Indigenous Communities, regulators, and key stakeholders based on safety, logistical, and administrative considerations to restrict public access to traditional harvesting and gathering use areas within the Project footprint.
- Respecting traditional harvesting and gathering timing windows and seasonal rounds where practicable.
- Identifying opportunities for harvesting and gathering prior to construction for the MNA – Region 3 community members within the Project footprint and the reestablishment of plant harvesting activities in the reclamation phase.
- Consideration of support for possible mapping of all high priority cultural use areas in the proximity to the Project by Indigenous Communities including support for research and development of approaches for restoring Landscape and Ecosystem VCs.

- Progressive reclamation and revegetation throughout the mine life to reduce the Project footprint as quickly as possible to minimize the magnitude of Project impacts at the temporal scale with collaboration where practicable with Indigenous Communities. As part of Project Reclamation and Closure activities, the Project footprint will be reclaimed to similar ecosystem types to the local area and which previously existed before disturbance.

NWP is committed to continued consultation and engagement with the MNA – Region 3 to identify and adapt mitigation measures to address impacts on use of lands and resources for traditional purposes within the Project footprint and the ATRI LSA. The mitigation measures relevant to the plant and vegetation VCs are connected to the Métis’ rights and interests related to their ability to harvest and gather plant species of interest, their perspectives on the quality and abundance of these species, the values associated with sustenance based on traditional resources available to the Métis, and their ability to know and teach the Métis way of living during all Project phases.

31.9.4 Physical and Cultural Heritage, and Change to any Structure, Site, or Thing that is of Historical, Archaeological, Paleontological, or Architectural Significance Impact Management

The mitigation measures identified for the change to physical and cultural heritage, and structures, sites, or things of historical, archaeological, paleontological, or architectural significance are related to reporting on the implementation of management and monitoring plans associated with the identification of appropriate mitigation for pre-contact archaeological sites based on collaboration with the MNA – Region 3. An Archaeology Management Plan (**Chapter 33, Section 33.4.1.2**) was developed for the Project and describes protocols that will be followed where the Project footprint encroaches upon the recorded boundaries of pre-contact archaeological sites (pre-dating A.D. 1846) that are protected under the *Heritage Conservation Act*, in addition to best management practices for archaeological potential zones and Chance Finds. Mitigation measures for direct impacts to archaeological resources will include, but not be limited to, the application for a provincial Section 12.4 Alteration Permit, to be held concurrently with a Section 12.2 Heritage Inspection Permit. A Heritage Resources response procedure will be put in place as per the Section 12.4 Alteration Permit and will be followed in the event that a Heritage Resource is discovered during Project-related activities. This will include:

- Monitoring by a qualified archaeologist throughout the duration of mechanical activity within defined site boundaries;
- Salvage inspection ($\leq 20\%$ sample screening) of mechanically excavated sediment extracted from and immediately adjacent to recorded archaeological sites;
- Short-term or long-term halt(s) of mechanical activity should significance archaeological resources be exposed;
- Salvage inspection (100% screening) should any of topsoil/sediment that originates from within an archaeological site be required to be removed from the locality of the site area.

These are identified in combination with the key mitigations for physical and cultural heritage to reduce the impacts on the Métis’ rights including those related to their ability to know and teach the Métis way of living during all Project phases. Key mitigation measures for physical and cultural heritage also include, where practicable:

- Continued support of site visits from representatives of the MNA – Region 3.
- Providing opportunities for ceremonies on the land prior to construction of Project infrastructure;
- Seeking MNA – Region 3 consent where applicable on any cultural heritage site or resource that may be impacted by a proposed development/land alteration.
- Protection of all cultural heritage sites and resources and managed in a way that is respectful of Indigenous stewardship, cultural values, and traditional teachings.
- NWP will support the development of a Traditional and Cultural Protection Plan to include cultural programs on site where applicable; and events and activities in communities where resource capacity may be supported by NWP.
- NWP with guidance from the identified Indigenous Communities will support the following:
 - Recording the nature and extent of any identified trail corridors and associated passes in proximity of the Project footprint including areas potentially disturbed by Project-related infrastructure, and
 - The rehabilitation of trails, marking of trail sections interrupted by disturbance within the Project footprint, and any additional archival information available regarding them.

NWP is committed to continued consultation and engagement with the MNA – Region 3 to identify and adapt mitigation measures to address impacts on physical and cultural heritage, and structures, sites, or things of historical, archaeological, paleontological, or architectural significance within the Project footprint and the ATRI LSA. The mitigation measures relevant to the Métis’ physical and cultural heritage are connected to the Métis’ rights and interests related to their perspectives on access to these sites, the values associated with the traditional resources available to the Métis, and their ability to know and teach the Métis way of living during all Project phases.

31.9.5 Social, Health, and Economic Conditions Impact Management

The mitigation measures identified for the change to social, health, and economic conditions are as identified in **Chapters 17 (Section 17.5.5)** and **18 (Section 18.5.4)**, including the Health and Safety Management Plan. As noted in **Chapter 22, Section 22.5.3**, a wide array of design mitigation measures are having been recommended in relation to surface water and air, and considered in the assessment of impact on soil, plant/animal tissue (i.e., food) and sediment quality. As such, mitigation measures applicable to the surface water and air quality VCs are applicable, as well as the following in relation to social and health conditions as described in **Chapter 33** including the Air Quality and Greenhouse Gas Management Plan (**Section 33.4.1.1**), the Noise and Vibration Management Plan (**Section 33.4.1.7**), the Vegetation and Ecosystems Management and Monitoring Plan (**Section 33.4.1.11**), the Spill Prevention, Control, and Countermeasures Plan (**Section 33.4.1.10**), the Waste Management Plan (**Section 33.4.1.12**), and the Traffic Control Plan (**Section 33.4.2.4**) which includes access management. These are identified in combination with the key mitigations for the Métis’ traditional activities to reduce the impacts on the Métis’ interests including those related to their ability to know and teach the Métis way of living during all Project phases.

Key mitigation measures for change to social, health, and economic conditions also include, where practicable:

- With respect to the use of lands and resources for traditional purposes (including fishing, hunting and trapping, harvesting and gathering, physical and cultural heritage, and social, health and economic conditions) NWP with guidance from the MNA – Region 3, will include a process to monitor during the relevant phases of the Project:
 - Potential Project contaminants to water, country foods, and medicines, including identifying areas or species of particular risk where practicable.
 - The development and implementation of mitigation strategies and measures to address contaminants related to water, country foods, and medicines and their impact on Indigenous community members and Indigenous culture.
 - A culturally appropriate communication strategy to inform Indigenous community members regarding the relative safety or risks of water, country foods, and medicine consumption in proximity of the Project based on scientific and Traditional Knowledge.
 - A joint process for the incorporation of Traditional Knowledge and the participation of Indigenous community representatives in monitoring activities relate to water, country foods, and medicines within and downstream (Alexander Creek) of the Project.
- Avoidance strategies to reduce exposure by Indigenous harvesters active near the Project footprint during Operations, such as site fencing to preclude access and signage.
- Implementation of the Health and Safety Management Plan (**Chapter 33, Section 33.4.2.3**) to mitigate possible social issues that could emerge as a result of the changes to the environment due to the Project.
- Incorporating diversity and inclusivity and GBA+ in all areas of the company such that acceptable and expected behaviours are integrated in the company and are reflected at the community level;
- Implementation of social safety measures and preventative plans to reduce incidents and developing incident support programs.
- Collaborating with local Indigenous organizations on diversity and inclusivity initiatives and events.
- Providing preferential employment provisions including where applicable training programs that encourage the MNA – Region 3 members to have the training, skills, and qualifications to apply for jobs that become available.
- Developing a well-being management plan with Indigenous partners to address ways to reduce the potential effects of shift work for new Indigenous employees and to promote the safety and security of Indigenous women, girls, and 2SLGBTQIAA+ people in the workplace.
- Defining goals for a certain percentage of the workforce to be comprised of Indigenous employees while prioritizing Indigenous women where applicable and requirements that all contractors and subcontractors agree to the preferential hiring process.
- Providing flexible and individually tailored shift work hours for Indigenous employees new to shift work and possibly wage based employment, as well as those Indigenous employees needing time off for traditional hunting, fishing, trapping, and/or gathering activities.
- Designation of an Indigenous Project Liaison to assist Indigenous employees and to address workplace concerns, the availability of different types of cultural leaves for Indigenous employees where applicable.

- Distribution of relevant materials where applicable in local languages and on-site interpretation where needed for Indigenous employees, and employment assistance programs that offer culturally relevant support for Indigenous employees where applicable.
- Where practicable, contracting and sub-contracting related to the Project will be given to qualified businesses that are owned at least in part by Indigenous Community members and requirements that all businesses contract employ Indigenous employees.
- NWP will work with the MNA – Region 3 to create economic benefits for the community that might include initiatives related to:
 - Capacity building;
 - Direct and indirect employment;
 - Education and training; and
 - Procurement and business relationships.
- NWP will support activities related to monitoring and address potential beneficial and adverse economic and social effects related to increased participation of Indigenous community members in the NWP work force including providing support to related Indigenous Communities to conduct community-based surveys to monitor baseline trends and track positive and negative changes in socio-economic conditions.

NWP is committed to continued consultation and engagement with the MNA – Region 3 to identify and adapt mitigation measures to address impacts on social, health, and economic conditions within the Project footprint and the ATRI LSA. The mitigation measures relevant to the Métis’ social, health, and economic conditions are connected to the Métis’ interests related to their perspectives on country food consumption, the values associated with the traditional resources available to the Métis, and their ability to know and teach the Métis way of living during all Project phases.

31.9.6 Summary of the Indigenous Impact Management Plan

The Indigenous Impact Management Plan commitments and mitigation measures related to MNA – Region 3’s rights and related interests are summarized in **Table 31.9-1**.

Table 31.9-1: Summary of Indigenous Impact Management Plan in relation to the MNA – Region 3

Impact on Rights and Interests	Applicable Project Phase(s)	Key Commitments/Mitigation Measures
<p>Potential Change to all Rights/Interests</p>	<ul style="list-style-type: none"> • Construction and Pre-Production • Operations • Reclamation and Closure • Post-Closure 	<p>NWP is committed to an ongoing dialogue with the MNA – Region 3, including commitments to the following:</p> <ul style="list-style-type: none"> • Best management practices and procedures related to each VC of interest including the design of mitigation measures as outlined in the Application/EIS. • Follow-up, monitoring and offsetting and compensation programs related to anticipated residual effects of select VCs. • Implementation of the engagement agreement between NWP and the MNA – Region 3. • Confirmation and implementation of the Indigenous Impact Management Plan that outlines mitigation measures to avoid, minimize, reduce, and/or offset potential direct and indirect impacts of the Project and utilizes adaptive management approaches for follow-up strategies and monitoring programs. • Consideration of collaborative strategies for addressing the cumulative effects where applicable, with the MNA – Region 3, the identified Indigenous Communities, other proponents, and regulatory agencies. • Follow the spirit and intent of the United Nations Declaration on the Rights of Indigenous Peoples (UNDRIP) and its guiding principles. • Support the recognition of Indigenous stewardship and governance in the Elk Valley and recognize and respect the deep personal, community, and cultural attachment of the MNA – Region 3 to the land and resources where NWP does business. • Incorporate NWP’s understanding of Indigenous interests, values, knowledge, and ways of knowing into NWP decision making where practicable. <p>In addition to the mitigations outlined in the specific VC chapters, the following mitigation measures are proposed to reduce the potential impact on the MNA – Region 3’s rights and interests based on the response to the concerns raised by the MNA – Region 3 and the identified Indigenous Communities:</p> <ul style="list-style-type: none"> • Engaging with the MNA – Region 3 to refine the Indigenous Impact Management Plan specific to the rights-based activities and other interests (e.g., cultural activities, hunting, trapping, fishing, gathering, and cultural heritage) exercised by the MNA – Region 3 within the Project footprint.

Impact on Rights and Interests	Applicable Project Phase(s)	Key Commitments/Mitigation Measures
		<ul style="list-style-type: none"> • The Indigenous Impact Management Plan will further describe cross-cultural awareness training, which will be developed in collaboration where practicable, with the MNA – Region 3. This training is expected to build awareness and reduce potential adverse interactions with the identified Indigenous Communities and will include cultural awareness education and training for staff and on-the-ground personnel during the applicable phases of the Project. • Supporting possible opportunities to augment VC-specific monitoring programs to include responses to concerns raised by the MNA – Region 3 utilizing adaptive management approaches for follow-up strategies. • Participation in the Elk Valley Cumulative Effects Management Framework as co-led by the KNC. • Encouraging the participation of the MNA – Region 3 to the applicable Project Advisory, Environmental Stewardship, and in the Environmental Monitoring Committee to review, shape, and steer monitoring activities and to guide future priorities. • Encouraging the participation of the MNA – Region 3 in the Reclamation Planning Committee to review how traditional knowledge has been incorporated, including Indigenous traditional use and cultural expression as part of the Project closure goals. • Supporting access to the Project site and provide applicable available resources for the Indigenous-Guardians Program to develop and lead monitoring programs related to the Project. • Incorporating feedback from the MNA – Region 3 in the development of an Access Management and Monitoring Program which would address any concerns raised regarding access to areas that might be temporarily restricted due to safety concerns (e.g., in the Project footprint during construction and operations) by creating alternatives to guarantee access to key land use areas. NWP will establish No Unauthorized Entry (NUE) areas in order to ensure worker and public safety within and near the Project. • Supporting the establishment of conservation lands that may be privately held by NWP, an Indigenous Community, or a recognized conservation organization. • Supporting Indigenous work related to land and resource use planning objectives in proximity to the Project and following the EAC, NWP will support Indigenous work related to land and resource use planning objectives for consideration during the relevant Project phases.

Impact on Rights and Interests	Applicable Project Phase(s)	Key Commitments/Mitigation Measures
		<ul style="list-style-type: none"> • Providing access to requested reports and identify feedback opportunities where applicable including the various mitigation and monitoring plans as well as those related to the Indigenous Impact Management Plan.
<p>Potential Change to Use of Lands and Resources for Traditional Fishing Purposes</p>	<ul style="list-style-type: none"> • Construction and Pre-Production • Operations • Reclamation and Closure • Post-Closure 	<p>The mitigation measures identified for the change to use of lands and resources for traditional fishing purposes are as identified in Chapter 12, Section 12.5.3. Key mitigation measures for fishing also include, where practicable:</p> <ul style="list-style-type: none"> • Limiting erosion and contain sediment through the application of standard industry practices (Erosion and Sediment Control Plan, Chapter 33, Section 33.4.1.8). • Conducting regular inspections to ensure control measures are effective and functioning properly. • Diverting clean runoff around mine disturbed areas. • Capturing clean surface water that cannot be diverted in sediment ponds prior to release. • Limiting the mine disturbance footprint through Project design and progressive reclamation. • Prohibiting or limiting non-Indigenous access to fishing areas to assure compliance with fishing restrictions. • Respecting traditional fisheries timing windows and seasonal rounds where practicable. • As there is potential for access within the Project footprint, NWP is committed to creating permanent access where practicable during the Post-Closure phase for future traditional activities including fishing. • Developing NUE areas in collaboration with Indigenous Communities, regulators, and key stakeholders based on safety, logistical, and administrative considerations to restrict public access to fishing areas within the Project footprint. • Educating the Project workforce about fish and fish habitats and implementing a no angling policy for NWP non-Indigenous employees and contractors where practicable. • NWP will coordinate with local conservation enforcement for Alexander and West Alexander Creeks should increases in non-Indigenous recreational fishing be observed by NWP employees. • Progressive reclamation to occur such that riparian habitats are reclaimed as quickly as possible to minimize the magnitude of Project impacts at the temporal scale with collaboration where practicable with Indigenous Communities.

Impact on Rights and Interests	Applicable Project Phase(s)	Key Commitments/Mitigation Measures
		<ul style="list-style-type: none"> Continued consultation and engagement with the MNA – Region 3 to identify and adapt mitigation measures to address impacts on use of lands (and waters) and resources for traditional fishing purposes within the Project footprint and the ATRI LSA.
<p>Potential Change to Use of Lands and Resources for Traditional Hunting and Trapping Purposes</p>	<ul style="list-style-type: none"> Construction and Pre-Production Operations Reclamation and Closure Post-Closure 	<p>The mitigation measures identified for the change to use of lands and resources for traditional hunting and trapping purposes are as identified in Chapter 15 (e.g., ungulates, Chapter 15, Section 15.4.3.3). Key mitigation measures for hunting and trapping also include, where practicable:</p> <ul style="list-style-type: none"> Minimizing disturbance and encroachment into natural vegetation, to the extent feasible, by clearing and grubbing only what is required for Construction and Pre-Production activities and progressive development of pits and Mine Rock Storage Facility. Clearing vegetation only in the year in which the area will be required for Construction or Operation activities to minimize the extent of cleared vegetation, to the extent possible. Sequencing the development of pits and Mine Rock Storage Facility areas to limit total disturbance during any one period and maximizing progressive reclamation opportunities during Operations where practicable. Implementation of the Erosion and Sediment Control Plan (Chapter 33, Section 33.4.1.4) to reduce the potential for sedimentation of riparian, wetland, and aquatic habitat used by wildlife VCs. Minimizing sensory disturbances and disruption by limiting construction activities, especially those with high noise impact, to daytime hours and appropriately timing construction activities to minimize cumulative noise levels. Installing and maintaining noise and light mitigation measures, where practicable, on and around Project infrastructure to minimize sensory disturbances. A wildlife education program will be developed to raise awareness of requirements and commitments to avoid wildlife and protect wildlife and wildlife habitat including educating employees on noise impacts and potential mitigation/control measures through appropriate training. Management of vehicle traffic (including limiting road traffic and access and the Traffic Control Plan) contributes to minimization of sensory disturbance and direct mortality along roads and reducing the barrier effect of roads or filters to movement.

Impact on Rights and Interests	Applicable Project Phase(s)	Key Commitments/Mitigation Measures
		<ul style="list-style-type: none"> • Wildlife will be given the right-of-way on all Project roads and gaps will be created in snowbanks to allow for unimpeded wildlife passage across roads at regular intervals. • Preventing wildlife entrapment through implementation of wildlife protection protocols including during avalanche control activities. • Minimizing the potential for exposure to chemical hazards and attractants through the use of holding tanks or closed facilities that exclude wildlife. • As there is potential for access within the Project footprint, NWP is committed to creating permanent access where practicable during the Post-Closure phase for future traditional activities including hunting and trapping. • Developing NUE areas in collaboration with Indigenous Communities, regulators, and key stakeholders based on safety, logistical, and administrative considerations to restrict public access to traditional hunting and trapping use areas within the Project footprint. • Respecting traditional hunting and trapping timing windows and seasonal rounds where practicable. • Progressive reclamation and revegetation throughout the mine life to reduce the Project footprint as quickly as possible to minimize the magnitude of Project impacts at the temporal scale with collaboration where practicable with Indigenous Communities. • Continued consultation and engagement with the MNA – Region 3 to identify and adapt mitigation measures to address impacts on use of lands and resources for traditional purposes within the Project footprint and the ATRI LSA.
Potential Change to Use of Lands and Resources for Traditional Harvesting and Gathering Purposes	<ul style="list-style-type: none"> • Construction and Pre-Production • Operations • Reclamation and Closure • Post-Closure 	<p>The mitigation measures identified for the change to use of lands and resources for traditional harvesting and gathering purposes are as identified in Chapter 13 (e.g., riparian habitat, Section 13.6.5.2) and Chapter 14 (e.g., whitebark pine, Section 14.5.5.2.1). Key mitigation measures for harvesting and gathering also include, where practicable:</p> <ul style="list-style-type: none"> • Minimizing disturbance and encroachment into natural vegetation, to the extent feasible, by clearing and grubbing only what is required for Construction and Pre-Production activities and progressive development of pits and Mine Rock Storage Facility. • Clearing vegetation only in the year in which the area will be required for Construction or Operation activities to minimize the extent of cleared vegetation, to the extent possible.

Impact on Rights and Interests	Applicable Project Phase(s)	Key Commitments/Mitigation Measures
		<ul style="list-style-type: none"> • Sequencing the development of pits and Mine Rock Storage Facility areas to limit total disturbance during any one period and maximizing progressive reclamation opportunities during Operations where practicable. • Implementation of the Erosion and Sediment Control Plan (Chapter 33, Section 33.4.1.4) to reduce the potential for sedimentation of riparian, wetland, and aquatic habitats and ecosystems. • Implement the Vegetation and Ecosystems Management and Monitoring Plan (Chapter 33, Section 33.4.1.11), to limit the effects that invasive plants may have on natural vegetation. • Revegetation with Indigenous species to limit the effects that invasive plants may have on natural vegetation. • As there is potential for access within the Project footprint, NWP is committed to creating permanent access where practicable during the Post-Closure phase for future traditional activities including harvesting and gathering. • Developing NUE areas in collaboration with Indigenous Communities, regulators, and key stakeholders based on safety, logistical, and administrative considerations to restrict public access to traditional harvesting and gathering use areas within the Project footprint. • Respecting traditional harvesting and gathering timing windows and seasonal rounds where practicable. • Identifying opportunities for harvesting and gathering prior to construction for the MNA – Region 3 community members within the Project footprint and the reestablishment of plant harvesting activities in the reclamation phase. • Consideration of support for possible mapping of all high priority cultural use areas in the proximity to the Project including potential for field sampling in these sites by Indigenous Communities including support for research and development of approaches for restoring Landscape and Ecosystem VCs. • Progressive reclamation and revegetation throughout the mine life to reduce the Project footprint as quickly as possible to minimize the magnitude of Project impacts at the temporal scale with collaboration where practicable with Indigenous Communities. As part of Project Reclamation and Closure activities, the Project footprint will be reclaimed to similar ecosystem types to the local area, and which previously existed before disturbance.

Impact on Rights and Interests	Applicable Project Phase(s)	Key Commitments/Mitigation Measures
		<ul style="list-style-type: none"> Continued consultation and engagement with the MNA – Region 3 to identify and adapt mitigation measures to address impacts on use of lands and resources for traditional purposes within the Project footprint and the ATRI LSA.
<p>Potential Change to Physical and Cultural Heritage and Change to any Structure, Site, or Thing that is of Historical, Archaeological, Paleontological, or Architectural Significance.</p>	<ul style="list-style-type: none"> Construction and Pre-Production Operations 	<p>An Archaeology Management Plan (Chapter 33, Section 33.4.1.2) was developed for the Project and describes protocols that will be followed where the Project footprint encroaches upon the recorded boundaries of pre-contact archaeological sites (pre-dating A.D. 1846) that are protected under the <i>Heritage Conservation Act</i>, in addition to best management practices for archaeological potential zones and Chance Finds. Key mitigation measures for physical and cultural heritage also include, where practicable:</p> <ul style="list-style-type: none"> Continued support of site visits from representatives of the MNA – Region 3. Providing opportunities for ceremonies on the land prior to construction of Project infrastructure. Seeking MNA – Region 3 consent where applicable on any cultural heritage site or resource that may be impacted by a proposed development/land alteration. Protection of all cultural heritage sites and resources and managed in a way that is respectful of Indigenous stewardship, cultural values, and traditional teachings. NWP will support the development of a Traditional and Cultural Protection Plan to include cultural programs on site where applicable; and events and activities in communities where resource capacity may be supported by NWP. NWP with guidance from the identified Indigenous Communities will support the following: <ul style="list-style-type: none"> <i>Recording the nature and extent of any identified trail corridors and associated passes in proximity of the Project footprint including areas potentially disturbed by Project-related infrastructure, and</i> <i>The rehabilitation of trails, marking of trail sections interrupted by disturbance within the Project footprint, and any additional archival information available regarding them.</i> Continued consultation and engagement with the MNA – Region 3 to identify and adapt mitigation measures to address impacts on physical and cultural heritage, and structures, sites, or things of historical, archaeological, paleontological, or architectural significance within the Project footprint and the ATRI LSA.

Impact on Rights and Interests	Applicable Project Phase(s)	Key Commitments/Mitigation Measures
<p>Potential Change to Social, Health, and Economic Conditions</p>	<ul style="list-style-type: none"> • Construction and Pre-Production • Operations • Reclamation and Closure 	<p>The mitigation measures identified for the change to social, health, and economic conditions are as identified in Chapters 17 (Section 17.5.5) and 18 (Section 18.5.4). Key mitigation measures for change to social, health, and economic conditions also include, where practicable:</p> <ul style="list-style-type: none"> • With respect to the use of lands and resources for traditional purposes (including fishing, hunting and trapping, harvesting and gathering, physical and cultural heritage, and social, health and economic conditions) NWP with guidance from the MNA – Region 3, will include a process to monitor during the relevant phases of the Project: <ul style="list-style-type: none"> ○ Potential Project contaminants to water, country foods, and medicines, including identifying areas or species of particular risk where practicable. ○ The development and implementation of mitigation and compensation strategies and measures to address contaminants related to water, country foods, and medicines and their impact on Indigenous community members and Indigenous culture. ○ A culturally appropriate communication strategy to inform Indigenous community members regarding the relative safety or risks of water, country foods, and medicine consumption in proximity of the Project based on scientific and Traditional Knowledge. ○ A joint process for the incorporation of Traditional Knowledge and the participation of Indigenous community representatives in monitoring activities relate to water, country foods, and medicines within and downstream (Alexander Creek) of the Project. • Avoidance strategies to reduce exposure by Indigenous harvesters active near the Project footprint during Operations, such as site fencing to preclude access and signage. • Implementation of the Health and Safety Management Plan (Chapter 33, Section 33.4.2.3) to mitigate possible social issues that could emerge as a result of the changes to the environment due to the Project. • Incorporating diversity and inclusivity and GBA+ in all areas of the company such that acceptable and expected behaviours are integrated in the company and are reflected at the community level. • Implementation of social safety measures and preventative plans to reduce incidents and developing incident support programs.

Impact on Rights and Interests	Applicable Project Phase(s)	Key Commitments/Mitigation Measures
		<ul style="list-style-type: none"> • Collaborating with local Indigenous organizations on diversity and inclusivity initiatives and events. • Providing preferential employment provisions including where applicable training programs that encourage the MNA – Region 3 members to have the training, skills, and qualifications to apply for jobs that become available. • Developing a well-being management plan with Indigenous partners to address ways to reduce the potential effects of shift work for new Indigenous employees and to promote the safety and security of Indigenous women, girls, and 2SLGBTQIAA+ people in the workplace. • Defining goals for a certain percentage of the workforce to be comprised of Indigenous employees while prioritizing Indigenous women where applicable and requirements that all contractors and subcontractors agree to the preferential hiring process. • Providing flexible and individually tailored shift work hours for Indigenous employees new to shift work and possibly wage based employment, as well as those Indigenous employees needing time off for traditional hunting, fishing, trapping, and/or gathering activities. • Designation of an Indigenous Project Liaison to assist Indigenous employees and to address workplace concerns, the availability of different types of cultural leaves for Indigenous employees where applicable. • Distribution of relevant materials where applicable in local languages and on-site interpretation where needed for Indigenous employees, and employment assistance programs that offer culturally relevant support for Indigenous employees where applicable. • Where practicable, contracting and sub-contracting related to the Project will be given to qualified businesses that are owned at least in part by Indigenous Community members and requirements that all businesses contracts employ Indigenous employees. • NWP will work with the MNA – Region 3 to create economic benefits for the community that might include initiatives related to: <ul style="list-style-type: none"> ○ <i>Capacity building;</i> ○ <i>Direct and indirect employment;</i> ○ <i>Education and training; and</i> ○ <i>Procurement and business relationships.</i>

Impact on Rights and Interests	Applicable Project Phase(s)	Key Commitments/Mitigation Measures
		<ul style="list-style-type: none"> • NWP will support activities related to monitoring and address potential beneficial and adverse economic and social effects related to increased participation of Indigenous community members in the NWP work force including providing support to related Indigenous Communities to conduct community-based surveys to monitor baseline trends and track positive and negative changes in socio-economic conditions. • Continued consultation and engagement with the MNA – Region 3 to identify and adapt mitigation measures to address impacts on social, health, and economic conditions within the Project footprint and the ATRI LSA.

31.10 Assessment of Potential Impacts on Métis Nation Alberta – Region 3’s Rights and Interests

Considering the assessment of effects of the changes to the environment on the MNA – Region 3 and the cumulative effects assessment, detailed in **Sections 31.7.3** and **31.7.4** and the outline of the Indigenous Impact Management Plan in **Section 31.9**, this section described the results of the assessment of the impacts on the MNA – Region 3 rights and interests as a result of the Project. It includes a description and an assessment of the potential impact of the Project on MNA – Region 3 rights and interests considering the potential future use of the Project footprint with and without the Project.

The potential for impacts on Aboriginal rights and interests may occur when there is potential for residual (after mitigation) Project effects (direct, indirect and/or cumulative) on traditional activities such as fishing, hunting and trapping, harvesting and gathering, or on activities associated with traditional use such as travel and navigation, ceremonial and sacred sites, and on physical and cultural heritage areas. This section provides an assessment of the possible impacts on the Métis’ rights and interests through the determination of potential Project effects on traditional land and resource use, including: potential change to use of lands and resources for traditional purposes; potential change to physical and cultural heritage and to any structure, site, or thing that is of historical, archaeological, paleontological, or architectural significance; and potential change to social, health, and economic conditions based on both the publicly available information and feedback received on this section and related consultation activities summarized in **Section 31.5** (IAAC, 2021c; **Appendix 31-A, Table 31.A-22**).

It should be noted that as previously identified, MNA – Region 3’s Aboriginal rights and interests are defined as those outlined in the correspondence from the Impact Assessment Agency of Canada (IAAC, 2021c), indicating the Agency’s preliminary understanding of the nature and extent of the MNA – Region 3’s Aboriginal rights and interests as described in **Section 31.5.4**.

31.10.1 Assessment Methods

The objective of assessing the level of the severity of the impact on MNA – Region 3’s rights and interests as required by IAAC (EIS Guidelines; CEAA, 2015; IAAC, 2021c) is to assess the level of severity of the impacts that the Project may have on the exercise of these rights and related interests. An iterative approach has been taken to evaluating the severity of impacts; it may be deemed necessary to update the evaluation as new information becomes available and/or as new mitigation measures are proposed. At the time of the submission of this chapter, the MNA – Region 3 have yet to conduct and submit a Traditional Knowledge/Traditional Land and Resource Use study within the ATRI LSA for the Project. Therefore, the information utilized reflects NWP’s current determination of level of severity of adverse impacts, the understanding of which may be further refined through continued consultation with the MNA – Region 3. Additionally, the overall confidence of the severity of impact on MNA – Region 3’s rights and interests is considered to be low to moderate due to the lack of TLU for the ATRI LSA not being submitted by the MNA – Region 3.

Generally, the methods for assessing potential impact on Aboriginal rights and interests in relation to the Project are as listed in **Sections 31.3** and further details are provided on the following:

- Consider the seven guiding principles as outlined in the *CEAA-Mikisew Cree First Nation Methodology for Assessing Potential Impacts on the Exercise of Aboriginal and Treaty Rights of the Proposed Frontier Oil Sands Mine Project* (CEAA-MCFN, 2018), to understand whether the Project will have a residual impact on the exercise of rights. A lens based on the seven guiding principles was applied for the assessment of impacts to rights and interests related to the Project; and
- Identify and describe potential adverse impacts that may result from the residual effects including cumulative environmental effects in terms of *IAAC Guidance: Assessment of Potential Impacts on the Rights of Indigenous Peoples*, updated 2022 (IAAC, 2022b). The criteria include likelihood, geographic extent, frequency, duration, and reversibility, cultural well-being, health, cumulative impacts, governance, impact inequity, and the severity of these adverse impacts¹¹.

The identification and assessment of potential Project-related impacts to Aboriginal Rights and Interests is to inform the EA/IA regulatory decision-making processes and planning of the Project. Through this impact on rights assessment and continued consultation with the MNA – Region 3, Project-related impacts to MNA – Region 3’s rights can be used to inform Agency decision making.

Current use as defined in **Section 31.6.6** is reflective of current use of lands and resources traditional purposes as well as the potential desired future use by MNA – Region 3. The potential future use of the Project footprint, the ATRI LSA, and the ATRI RSA without the Project in place for the exercise of MNA – Region 3’s rights and interests is in consideration of the certain past, present, and reasonably foreseeable future projects and activities within the ATRI RSA that could potentially impact the potential future use of lands and resources for traditional purposes, potential change to physical and cultural heritage activities and areas, potential change to any structure, site, or thing that is of historical, archaeological, paleontological, or architectural significance, and the potential future social, health, and economic conditions.

The assessment of the potential impacts on MNA – Region 3’s rights and interests described in **Section 31.10.2** are in consideration of the existing and potential future use of the Project footprint, the ATRI LSA, and the ATRI RSA by the MNA – Region 3 to exercise their rights and interests with and without the Project. This section also notes where applicable that the potential future use of the MNA – Region 3 to exercise its rights in the ATRI LSA and RSA has likely been influenced by past and ongoing development activities that have been included in the description of the baseline conditions in **Section 31.6** utilizing the assessment methodology identified in **Chapter 5** and referenced in **Sections 31.3** and **31.7.4.2**.

31.10.1.1 Limitations of the Impact on Rights and Interests Assessment

As noted in **Section 31.6.6**, not all heritage is “tangible” and can be quantified as physical sites and objects. Intangible cultural heritage for the Métis includes traditional knowledge, practices, and skills which can define culture such as language, oral history, art techniques, rituals, stories, intergenerational transfer of knowledge, representations, values, landscapes, and place names. The Métis’ language and culture, which are intangible cultural resources are understood to include non-site-specific values that are based in Métis

¹¹ Based on the criteria identified by IAAC in the *Guidance: Assessment of Potential Impacts on the Rights of Indigenous Peoples*, updated 2022.

Traditional Knowledge but which may be spatially indistinct or difficult to record using maps. The connection that the Métis have with the land is an example of intangible cultural heritage. As a result of environmental change, including from urbanization and industrial development, the connection to the land can be “broken” and result in impacts to intangible cultural heritage.

There is limited information available publicly, and none provided by MNA – Region 3 directly regarding the importance of the land proposed for the Project and how it ties to their cultural heritage. As such, while the potential that physical changes to the land and resources may also result in impacts to intangible cultural heritage have been identified, without direct input from the MNA – Region 3 that provides their perspective on what these cultural impacts may mean to them, confidence in the characterization of the determination of severity of adverse cultural impact is rated as low. At this time, due to the lack of information available on intangible cultural values, **Section 31.10.2.1** does not fully assess the degree of severity of adverse cultural impacts.

Through ongoing engagement and consultation with the MNA – Region 3, NWP hopes to gain more insight into the potential for these impacts and to better understand their severity to allow for the development of appropriate impact management measures. It is to be noted that the assessment on impact to the MNA – Region 3’s rights and interests is based on publicly available information and preliminary consultation and engagement with the MNA – Region 3, and is not meant to supersede the Crown’s formal consultation process to determine adverse impacts to rights addressed in **Section 31.10**.

31.10.1.2 Assessment Boundaries

Study areas represent the spatial boundaries that encompass the areas, at appropriate scales and spatial extents, in which the Project is anticipated to interact with a VC or VC group (**Chapter 5**). For the purposes of the assessment of impacts to Aboriginal rights, the three spatial boundaries defined in **Section 31.7.2.1** were considered in the assessment: the Project footprint, the ATRI LSA, and the ATRI RSA.

31.10.2 Potential Impact on MNA – Region 3’s Rights and Interests

As noted in **Section 31.5.4**, IAAC indicated their revised understanding of potential impacts of the Project on MNA – Region 3’s Aboriginal rights (IAAC, 2021c) to include:

- Hunting and Trapping;
- Harvesting and Gathering;
- Fishing;
- Ceremonial/Sacred (i.e., Culturally Significant) Areas;
- Access and Travel (and Trade) Routes;
- Physical and Cultural Heritage; and
- Social, Health, and Economic (i.e., Health and Socio-Economic) Conditions.

Based on the evaluation of the environmental effects of the Project, as determined through Project-related residual effects and residual cumulative effects anticipated for the associated VCs (e.g., Wildlife and Wildlife Habitat VCs) and anticipated effects to non-VC groups (i.e., broad ecosystem types), and after implementation of proposed mitigation measures as well as additional information (certain intermediate and receptor VCs) included in the assessment, the potential severity of adverse impacts on MNA – Region 3 rights and interests that may remain include:

- Change to use of lands and resources for traditional purposes: Fishing;

- Change to use of lands and resources for traditional purposes: Hunting and trapping;
- Change to use of lands and resources for traditional purposes: Harvesting and gathering;
- Change to physical and cultural heritage and change to a structure, site, or item that is of historical, archaeological, paleontological, or architectural significance; and
- Change to social, health, and economic conditions.

As outlined in **Section 31.7.3.2.6**, the potential impact on MNA – Region 3’s rights related to Physical and Cultural Heritage as well as any structure, site, or thing that is of historical, archaeological, paleontological, or architectural significance are combined for the purposes of the impact assessment.

Based on the EIS guidelines, the assessment of the impacts of the Project components and activities, in all phases, includes a comparison of the impact on MNA – Region 3’s rights and interests related to the biophysical and human environments between the anticipated future conditions with the Project and the potential future use of the Project footprint without the Project. Potential future use of lands and resources for traditional purposes as they correspond to MNA – Region 3’s rights and interests without the Project are addressed in **Section 31.10.2.1** under their respective potential impact on MNA – Region 3’s rights and interest for each identified use of lands and resources for traditional purposes.

31.10.2.1 Characterization of Severity of Adverse Impacts on MNA – Region 3’s Rights and Interests

The assessment of severity of adverse impacts on Aboriginal rights and interests involves the consideration and evaluation of specific impact assessment criteria based on the degree (i.e., ‘level’) of severity for adverse impacts on the rights of Métis Nation Alberta – Region 3. Criteria used to characterize the degree of severity for adverse impacts on rights are defined in **Table 31.10-1**. The Agency’s (IAAC) proposed suite of criteria (IAAC, 2022) has been utilized to evaluate the severity of a wide range of adverse impacts on the rights of Indigenous Communities. This suite of criteria has been used as an inventory from which the set of criteria considered for the assessment of impacts on the MNA – Region 3’s rights and interests has been determined, based on feedback from MNA – Region 3 (**Appendix 31-A, Table 31.A-2**) and the methods and VCs that have been identified.

The set of severity assessment criteria included in **Table 31.10-1** is adapted from the *Guidance: Assessment of Potential Impacts on the Rights of Indigenous Peoples*, updated 2022 (IAAC, 2022b) for the Project. The characterization for the severity of impacts (low, moderate, and high) have been customized for this assessment. The criteria included for this assessment are likelihood, geographic extent, frequency, duration, and reversibility, cultural well-being, health, and cumulative impacts. As a result of publicly available information and feedback received from MNA – Region 3 (**Appendix 31-A, Table 31.A-2**), the two criteria proposed in the suite that have not been carried forward are governance and impact inequity.

As previously noted, the MNA – Region 3 have yet submit a Traditional Knowledge/Traditional Land and Resource Use study within the ATRI LSA for the Project, as such this severity assessment is based on the set of criteria noted in **Table 31.10-1** and NWP’s current understanding of the MNA – Region 3’s rights and interests according to publicly available information. Confidence considers the reliability of data and analytical methods used in the assessment of impact on rights. The confidence in the characterization of the severity of adverse impacts to MNA – Region 3’s rights and interests is considered to be low due to the lack of information provided by MNA – Region 3 to date.

Table 31.10-1: Criteria for Assessing the Level of Severity of the Impacts of the Project on the Exercise of Rights (IAAC, 2022b)¹²

Impact Criteria	Characteristics	Severity of Impact Levels
Likelihood	<p>The full lifecycle of the Project, including its various stages and lifespan, is considered in determining the likelihood of an effect occurring. The likelihood of an impact on rights occurring considers the certainty of the potential change to environmental conditions as a result of the Project and available information on the extent to which the rights holder uses the Project area to exercise their rights.</p>	<p>Low - A potential impact is unlikely, but could occur. The land/water resource is not known to be used by the rights holder to exercise their rights.</p> <p>Moderate - A potential impact is likely to occur. The land/water resource is known to be used but infrequently by the rights holder to exercise their rights.</p> <p>High - An impact is highly likely to occur. The land/water resource is known to be used frequently by the rights holder to exercise their rights.</p>
Geographic extent	<p>Geographic extent refers to the spatial area over which the impact is predicted to occur. The qualitative scales for characterizing geographic extent include the Project footprint, the ATRI LSA, and the ATRI RSA. The extent of an impact is described in terms of how much of the traditional territory would be impacted. Key information required for this criterion includes the location of each Indigenous community's traditional or treaty territory and interactions with the Project's effects.</p>	<p>Low - The impact could occur over a small spatial extent (e.g., Project footprint) relating to the exercise of rights. Impacts are not expected within areas of preferred or exclusive use.</p> <p>Moderate - The impact could occur over a moderate spatial extent (e.g., the LSA) relating to the exercise of rights. Impacts may occur within areas of preferred use.</p> <p>High - The impact could occur over a large spatial extent (e.g., the RSA) relating to the exercise of rights. Impacts expected within areas of preferred use or high value.</p>
Frequency, duration, and reversibility	<p>Frequency describes how often an impact could occur within a given time period. Duration refers to the length of time that an impact on a right is discernible. A reversible impact is one where the exercise of rights is expected to recover from the impact caused by the Project.</p>	<p>Low - The impact lasts less than 5 years. The impact would be confined to one discrete period during the life of the Project. The impact may be reversed in the short term.</p> <p>Moderate - The impact may last up to one generation. The impact would occur at sporadic, intermittent intervals, and throughout the operation and decommissioning of the Project. The impact may be reversed within one generation.</p>

¹² Based on the criteria identified by IAAC in the Guidance: Assessment of Potential Impacts on the Rights of Indigenous Peoples, updated 2022.

Impact Criteria	Characteristics	Severity of Impact Levels
		<p>High - The impact is likely to persist over multiple generations. The impact would occur constantly during, and potentially beyond, the life of the Project. The impact cannot be reversed either in whole or in part.</p>
Cultural well-being	<p>Cultural well-being can be considered as the ability of an Indigenous community to continue customs, traditions, and practices integral to the community's distinct culture. Many rights are based on a unique relationship to the landscape that cannot be replicated elsewhere. The assessment considers impacts on the following types of areas that could hold cultural importance within an Indigenous community's territory. It is noted that the values associated with the different areas may overlap with one another:</p> <p>Physical heritage areas and structure, site, or item that is of historical, archaeological, paleontological, or architectural significance with certain tangible resources, such as notable densities of archaeological sites or burial grounds. Areas where traditional lifestyles are practiced through activities such as fishing, hunting and trapping, and harvesting and gathering. Ceremonial/sacred sites of particular spiritual importance. Cultural landscapes with interconnected access, including the travel routes and spaces between them.</p>	<p>Low - No or little indication that there would be any impact on areas of cultural importance. The impact is not likely to impeded peaceful access to practice cultural activities. The Indigenous community has only minor concerns about impacts from the Project or activity on health or integrity of resources and/or places used to practice rights.</p> <p>Moderate - There may be an impact on areas and/or practices of cultural importance. The impact may impede or alter access to practice cultural activities. There may be loss of habitat or availability of culturally important species. The disturbance may be of a physical or sensory nature.</p> <p>High - There would likely be an impact on areas and/or practices of cultural importance. Multiple impacts could occur to one area of high importance. There would likely be loss of habitat or availability and quality of culturally important species. Access to areas required to practice cultural activities would likely be disrupted or limited. The disturbance may be of a physical or sensory nature or may affect laws, knowledge, customs, and/or spiritual practices.</p>
Health	<p>Utilizing health as dimension for analysis of severity for all impacts on rights is to capture the inter-relatedness of impacts on rights and impacts on the health conditions of the Indigenous community.</p> <p>For the purposes of this assessment, "health" includes considerations of physical, mental, emotional, and spiritual health, including Indigenous views of health.</p>	<p>Low - The Indigenous community has minor to no concerns about impacts from the Project or activity on health, the Project is not likely to pose environmental effects to health, including effects to country foods.</p> <p>Moderate - There may be an impact on the physical, mental, emotional, and/or spiritual aspects of health on an individual and/or broader community basis. The Project has the potential to result in effects on food sources or cultural species of importance to</p>

Impact Criteria	Characteristics	Severity of Impact Levels
		<p>traditional diets, and to food security. The exercise of rights is altered due to quantifiable and/or perceived effects from the Project.</p> <p>High - There are significant effects from the Project on food sources or cultural species and to food security. The community has serious concerns about impacts to holistic and/or traditional models of health. Perception of effects to health interferes with, alters, and/or stops the exercise of Indigenous rights, the Project is likely to impact health on a community-wide level.</p>
Cumulative impacts	<p>Cumulative impacts on a right may result from the Project in combination with impacts of past, existing, and future Projects or activities. Cumulative impacts may have a regional or historic context and may extend to aspects of rights related to socio- economic conditions, health, culture, heritage, and other matters tied to an Indigenous community's history and connection to the landscape. While the outcomes of the cumulative effects assessment, are included under this criterion, cumulative impacts consider a broader range of impacts and are not limited to a consideration of impacts from Projects and activities.</p>	<p>Low - The Project or activity has no to limited impacts on environmental components relevant to rights and/or is in an area with few past/ongoing developments that cause environmental effects. Cumulative effects are not expected to results from the development of the Project.</p> <p>Moderate - There are other land use activities, including existing or proposed Projects in the community's territory that impact the practice of rights. The development of the Project may cause environmental effects that could combine with the ongoing or future environmental effects of other Projects that may contribute to addition impacts on rights.</p> <p>High - There are many historic, current, or proposed Projects in the area and there is a high level of disturbance on the environment that is impacting the excise of rights. The development of the Project is likely to result in additional environmental effects that are likely to combine with the ongoing or future environmental effects that may contribute to addition impacts on rights.</p>

Source: Guidance: Assessment of Potential Impacts on the Rights of Indigenous Peoples, updated 2022 (IAAC, 2022b).

Due to the preliminary nature of the understanding of the MNA – Region 3’s rights and interests (**Section 31.5.4**) and based on feedback from the MNA – Region 3 (**Appendix 31-A, Table 31.A-2**), it is expected that the Crown consultation process will confirm the contents of the assessment on impact on MNA – Region 3’s rights and interests described in this section.

31.10.2.1.1 Impact on Use of Lands and Resources for Traditional Fishing Purposes

The Project has the potential to impact MNA – Region 3’s fishing rights and interests through the following:

- The potential for reduction in populations of fish species of interest (e.g., Westslope Cutthroat Trout) due to impacts on fish habitat (though recognizing that habitat loss will be replaced with new habitat through the Fisheries Act required fish habitat compensation measures).
- The potential for temporary restrictions on access to the remaining sections of Alexander Creek due to Project activities (e.g., during blasting activities).
- The potential for change in water quality in Alexander Creek that could result in impacts to abundance and quality of fish species of interest and potential resulting in impact on traditional fishing activities.
- The potential changes to the actual or perceived health and quality of potential fish species of cultural interest/use for country foods.
- The potential for the permanent alienation of the MNA – Region 3 from fishing locations within the Project footprint resulting in impacts to their ability to know and teach the Métis way of living.

The impact on the opportunity to fish and the use of fish species for traditional purposes due to the Project are characterized as follows:

- **Likelihood:** *Low to Moderate*, as while there is the potential for this impact to occur, the MNA – Region 3 has not provided specific information to date regarding their use of Alexander Creek for fish and fishing opportunities or whether they have an interest in using the creek in the future. It is acknowledged that MNA – Region 3 has the potential to use Alexander Creek where it supports fish and fish habitat VCs, given their interest in fish species within the ATRI LSA.
- **Geographic Extent:** *Low*, as the impact on the exercise on rights will occur over a small spatial extent (West Alexander Creek). Further, MNA – Region 3 has not provided any specific information to date regarding their use of Alexander Creek for fish or fishing opportunities or whether they have an interest in using the creek in the future. Impacts are not expected within areas of MNA – Region 3’s preferred or exclusive use based on preliminary feedback from MNA – Region 3 (**Appendix 31-A, Table 31.A-2**) and as identified by IAAC (IAAC, 2021c).
- **Frequency, Duration, and Reversibility:** *Low to Moderate*, as while the impact (removal) to West Alexander Creek will be permanent, impacts to the remaining sections of Alexander Creek during the life of the Project are expected to be infrequent and low in magnitude, and largely reversible. MNA – Region 3 has not provided any specific information to date regarding their use of Alexander Creek for fish or fishing opportunities or whether they have an interest in using the creek in the future, and while the removal of sections of West Alexander Creek, is expected to affect fish and fish opportunities, the opportunity to fish by MNA – Region 3 is not expected to be affected in the long term. The main branch of Alexander Creek which has the potential for fish and fishing opportunity, will not be physically altered by the Project. Impacts to fish habitat, such as the loss of instream habitat, will be compensated for through the **Fish and Fish Habitat Management Plan** resulting in no net loss of instream habitat as a result of the Project.

- **Cultural Well-being:** *Moderate*, as while there is potential for the Alexander Creek to be culturally important to the MNA – Region 3, they have not provided any information to date regarding the importance of the creek to the nation.
- **Health:** *Low*, as the Project is not likely to pose environmental effects to health, including effects to country foods related to fish species harvested by MNA – Region 3 as surface water quality is not expected to be altered significantly due to mitigation measures identified (**Site Water Management Plan**) and continued monitoring will help improve adaptive management measures. The low rating also reflects that the MNA – Region 3 has not provided any specific information to date regarding their use of Alexandra Creek for fish and fishing opportunity or whether they have an interest in using the Creek in the future.
- **Cumulative Impacts:** *Moderate*, as the Project in combination with other reasonably foreseeable future projects and activities is not anticipated to result in measurable residual Project effects that reduce the ability and opportunity of MNA – Region 3 to practice their rights and interests related to fishing within the ATRI RSA. Due to on-going impacts of past and present projects and activities in combination with other reasonably foreseeable future projects and activities, on watercourses in the Elk Valley, the limited information currently available on the current and potential use of lands and resources within the ATRI RSA, and the uncertainty regarding the implications of regional climatic changes that may impact fish habitat availability, the cumulative impacts have been assessed as moderate. The cumulative impact is determined as moderate due to the lack of information available from the MNA – Region 3 regarding their opportunity to conduct traditional fishing within the Project footprint at this time. It is expected that their ability to know and teach the Métis way of living can continue outside of the Project footprint during all Project phases.

Degree of Severity for Adverse Impacts

The degree in severity of impact on MNA – Region 3's rights for the use of lands and resources for fishing and fish opportunities is rated as low to moderate. The potential impacts to fish and fish habitat are predicted to be small in spatial extent. Mitigation and the Project's design to reduce impacts to fish and fish habitat VCs and the provision of fish habitat compensation, should allow for fishing opportunities to continue in the Elk Valley (other than the upper sections of West Alexander Creek) including those for traditional purposes. There is potential for the Project to result in the permanent alienation of MNA – Region 3 from fishing locations within the Project footprint, for which there is no current mitigation identified (**Appendix 31-A, Table 31.A-2**). It is further noted that that this physical alteration and potential change in the opportunity of the Métis to practice related traditional activities (e.g., fishing) may also have impacts on intangible cultural heritage. Due to the lack of current information available on their use of the Project footprint for traditional purposes, understanding and characterizing these potential related impacts to their intangible cultural heritage requires further input from the MNA – Region 3.

Though baseline data was sufficient to evaluate effects for the fish and fish habitat VCs, areas currently or potentially used by MNA – Region 3 for fishing opportunity have not been identified within the ATRI LSA through publicly-available information prior to the assessment. As such, there is no information indicating that the MNA – Region 3 currently uses the impacted watercourses for fish and fishing opportunities. It should be noted that there is existing potential for the harvesting of keystone species which have been identified as species of importance to MNA – Region 3 based on preliminary feedback from MNA – Region 3 (**Appendix 31-A, Table 31.A-2**) and as identified by IAAC (IAAC, 2021c). Continued

consultation with MNA – Region 3, as well as through the development of potential follow-up and monitoring and adaptive management measures regarding fish and fish habitat are expected to improve the confidence rating and the severity assessment of impact on MNA – Region 3's rights and interests.

Potential Future Use without the Project of Lands and Resources for Traditional Purposes: Fishing

This section describes the potential future use of lands and resources related to fishing for traditional purposes in the Project footprint, the ATRI LSA, and the ATRI RSA without the Project in place. This is in consideration of the certain past, present, and reasonably foreseeable future projects and activities within the ATRI RSA that could impact the potential future use of lands and resources related to fishing as it relates to the potential impact on the MNA – Region 3's ability to exercise this right. As previously noted, the MNA – Region 3 has not provided any information to date regarding their use of lands and resources related to fishing in the Project footprint or whether they have an interest in using the waterways in the Project footprint for fish and fish opportunity in the future. It is acknowledged that MNA – Region 3 has the potential to use watercourses in the ATRI LSA such as Alexander Creek that support fish and fish opportunity given the importance of healthy waterways within the ATRI LSA and RSA.

Past and ongoing projects and activities located in the ATRI LSA and RSA may likely be impacting the real or perceived quality and quantity of fish and fishing opportunities available for MNA – Region 3 in preferred locations to exercise MNA – Region 3's rights and interests. As noted in **Section 31.7.4.2** and in **Chapter 12**, with respect to the reasonably foreseeable future projects and activities in the ATRI RSA and based on the historical baseline of cumulative effects, past and current development activity in the ATRI LSA and RSA includes for example other mines, forestry activity (including logging in the Elk Valley), housing development, transportation facilities (roads), and recreation activities. It is anticipated that these activities will continue in the future without the Project and will continue to have influence on watercourses (water quality and quantity) and possibly fishing activity.

There is a potential for cumulative effects without the Project as the rivers and streams of the ATRI RSA including multiple reaches have experienced industrial effects and contaminant loading due to the impact on related ecosystems by forestry, mining, recreational development, and associated road networks. The Elk River system has been noted to be affected by sport fishing, transportation infrastructure, mining related impacts, and forestry activities which are anticipated to continue without the Project. The Elk River valley has also seen specific residential development and associated municipal water use and waste effluent deposition which are anticipated to continue without the Project.

While past, present, and the reasonably foreseeable future projects and activities in the ATRI RSA have the potential for impact on MNA – Region 3's rights for fishing for traditional purposes, the total footprint of the potential future use related to fishing without the Project in the Elk Valley represents a relatively small proportion of the overall Elk River watershed area. Potential effects on fish or fish habitat due to past and ongoing projects and activities in the ATRI RSA will interact with foreseeable development, and with changes in the environment, and are expected to continue to have an adverse effect on MNA – Region 3's rights and interests without the Project. **Table 31.10-2** presents a summary of the potential impacts of the Project on the MNA – Region 3's rights and interests related to fishing opportunities in comparison to a future scenario without the Project.

Table 31.10-2: Summary of Impact on MNA – Region 3’s Fishing Rights and related Interests based on Potential Future Use with and without the Project

Impact on Rights and Interests	Project Phase(s)	Potential future use with Project	Potential future use without Project
Potential Impacts on Fishing Rights	Construction and Pre-Production	<p>Potential loss of fishing opportunities and the potential to impact on fishing rights due to potential interactions with:</p> <ul style="list-style-type: none"> • The loss of West Alexander Creek as a result of mine development and the storage of mine rock with the potential to impact traditional fishing due to the potential reduction of populations of fish species of interest. • Non-contact surface runoff/erosion where bare soils are exposed during logging, grubbing, and sedimentation of bare soils with the potential to impact traditional fishing due to potential for changes to the actual or perceived accessibility, health, and quality of potential fish species of cultural interest/use for country foods. • Potential localized changes in accessibility to fishing areas and the riparian habitat including temporary restrictions on access to Alexander Creek (e.g., during blasting activities). • The installation of water supply pipelines from Grave Creek and West Alexander Creek to result in potential changes in water level and erosion and sedimentation with the potential to impact on traditional fishing due to potential for changes to the actual or perceived accessibility, health, and quality of potential fish species of cultural interest/use for country foods. • The potential for the permanent alienation of the Métis from fishing locations within the Project footprint resulting in impacts to their ability to know and teach the Métis way of living. 	<p>Potential impact on rights without the Project:</p> <ul style="list-style-type: none"> • The MNA – Region 3 has not to date provided information regarding their possible fishing activity within the Project footprint. Nevertheless, there is potential for the use of watercourses for fishing by the MNA – Region 3 members in the ATRI LSA (e.g., Alexander Creek) and in the RSA (e.g., Elk River). • Past and current development activity in the ATRI LSA and RSA has resulted in changes to watercourses and fish populations. This includes for example other mines, forestry activity (including logging), housing development, transportation facilities (roads), and recreation activities. It is anticipated that these activities will continue in the future without the Project and continue to have influence on watercourses (water quality and quantity) and possibly fishing activity. • These past and ongoing projects and activities located in the ATRI LSA and RSA may likely be impacting real or perceived quality and quantity of fish and fishing opportunities available for MNA – Region 3 in preferred locations. These

Impact on Rights and Interests	Project Phase(s)	Potential future use with Project	Potential future use without Project
	Operations	<p>Potential loss of fishing opportunities and the potential impact on fishing rights due to potential interactions with:</p> <ul style="list-style-type: none"> • The release of nitrogen compounds and other contaminants from storage areas and wash facilities with the potential to impact traditional fishing due to the potential for change in water quality in Alexander Creek that could result in impacts to abundance and quality of fish species of interest. • Mining activities (sedimentation, erosion, spills, contact runoff, nitrate, selenium, sulphate contamination from broken rock and dust) with the potential to impact traditional fishing due to potential for changes to the actual or perceived accessibility, health, and quality of potential fish species of cultural interest/use for country foods. • Potential changes to the actual or perceived accessibility, health, and quality of potential fish species of cultural interest/use for country foods due to mining activities. • Sensory disturbances to potential fish species of interest due to detonation of explosives and other mine activities. • Potential reduction of flows in Grave Creek through use as a secondary source of process make-up water, with potential to impact on surface water quality and quantity resulting in the potential for the permanent alienation of the Métis from fishing locations within the Project footprint and their ability to know and teach the Métis way of living. • Potential reduction in flow of West Alexander Creek during coal reject disposal, hauling and dumping or mine rock, with the potential to impact fish species of interest and their habitat may potentially impact traditional 	<p>past and ongoing activities may be impacting the ability of the MNA – Region 3 to exercise their rights related to fishing in the ATRI LSA and RSA.</p> <ul style="list-style-type: none"> • Related to local area changes described above, the Elk River valley has also seen specific residential development and associated municipal water use and waste effluent deposition which may potentially impact fish and fishing opportunities that are anticipated to continue without the Project.

Impact on Rights and Interests	Project Phase(s)	Potential future use with Project	Potential future use without Project
		<p>fishing due to the potential reduction of populations of fish species of interest.</p> <ul style="list-style-type: none"> • Potential for loss of downstream aquatic habitat resulting in the change or loss of access to traditionally/culturally important fish species or access to fish as country foods. • Potential interaction with fish species of interest and their habitat through sedimentation or changes in water levels through the management (discharge) of the Main Sediment Pond may potentially impact traditional fishing due to the potential reduction of populations of fish species of interest. • The potential for the permanent alienation of the Métis from fishing locations within the Project footprint resulting in impacts to their ability to know and teach the Métis way of living. 	
	Reclamation and Closure	<p>Potential loss of fishing opportunities and the potential impact on fishing due to potential interactions with:</p> <ul style="list-style-type: none"> • Fish species of interest and their habitat through erosion and sedimentation of bare soils may potentially impact traditional fishing due to the potential reduction of populations of fish species of interest. • Potential change to the interconnection throughout the ecosystem due to interaction of ecological features may potentially impact traditional fishing resulting in the potential for the permanent alienation of the Métis from fishing locations within the Project footprint and their ability to know and teach the Métis way of living. • Potential for reduction of the quality and accessibility of fish species of interest for traditional/cultural purposes or country foods should insufficient effects monitoring take place that affects the mitigation measures utilized. • The potential for the permanent alienation of the Métis from fishing locations within the Project footprint 	

Impact on Rights and Interests	Project Phase(s)	Potential future use with Project	Potential future use without Project
		<p>resulting in impacts to their ability to know and teach the Métis way of living.</p>	
	<p>Post-Closure</p>	<p>Potential loss of fishing opportunities and the potential impact on fishing due to potential interactions with:</p> <ul style="list-style-type: none"> • Fish species of interest and their habitat through erosion and sedimentation or changes in water levels through the decommissioning of the Main Sediment Pond and due to permanent rail line may potentially impact traditional fishing due to the potential reduction of populations of fish species of interest. • Potential for access within the Project footprint through the use of Branch C Road, which will remain as a permanent access road for future traditional activities such as traditional fishing in the Post-Closure phase. • Potential for reduction of the quality and accessibility of fish species of interest for traditional/cultural purposes or country foods should insufficient effects monitoring take place that affects the mitigation measures utilized. • The potential for the permanent alienation of the Métis from fishing locations within the Project footprint resulting in impacts to their ability to know and teach the Métis way of living. 	

31.10.2.1.2 Impact on Use of Lands and Resources for Traditional Hunting and Trapping Purposes

The Project has the potential to impact on MNA – Region 3’s hunting and trapping rights and interests through the following:

- The potential localized changes in accessibility to wildlife associated with riparian vegetation/habitat.
- The potential for changes to accessibility to aquatic wildlife species of interest (e.g., waterfowl) with the change or loss of aquatic habitats.
- The potential for changes in wildlife food sources through changes to ecosystems/vegetation communities resulting in changes to wildlife species of interest movements/migrations.
- The potential stressor on wildlife population (including ungulates) with increased access roads potentially attracting hunters, vehicle collisions, and increased road densities.
- The potential for reduction of the quality and accessibility of wildlife species of interest for traditional/cultural purposes or country foods.
- The potential for the permanent alienation of the MNA – Region 3 from hunting and trapping locations within the Project footprint resulting in impacts to their ability to know and teach the Métis way of living.

Though residual effects to wildlife VCs may occur as result of the Project, no significant adverse effects are anticipated, and the potential impacts included will result in a temporary decline in the wildlife species available for use by MNA – Region 3 in hunting and trapping practices as well as the temporary impact to the accessibility of areas used to hunt and trap in the Project footprint and the ATRI LSA.

In terms of specific wildlife VCs, various ungulate species have important significance within MNA – Region 3's spiritual and ceremonial teachings, songs, ceremonies, medicines, and stories as currently identified in **Sections 31.5.4** and **31.6.6**, based on preliminary feedback from MNA – Region 3 (**Appendix 31-A, Table 31.A-2**) and as identified by IAAC (IAAC, 2021c).

The impact on the opportunity to hunt and trap for traditional purposes due to the Project are characterized as follows:

- **Likelihood:** *Low to Moderate*, as while there is potential for this impact to occur, the MNA – Region 3 has not provided specific information to date regarding their use of the Project footprint for hunting and trapping. While it is acknowledged that MNA – Region 3 has the potential to hunt and trap within the ATRI RSA which may potentially be affected by wildlife habitat loss, this will be reclaimed within the ATRI RSA through reclamation and post-closure activities. Pathways of increased risk of mortality that are unlikely to be fully mitigated are collisions with Project-related traffic on access or mine roads, collisions with trains, and increased hunter access after closure.
- **Geographic Extent:** *Moderate*, as the potential impact to opportunities for hunting and trapping are restricted to the Project footprint and the ATRI LSA. MNA – Region 3 has not provided any specific information to date regarding their use of the Project footprint or whether they have an interest in using the area in the future. It is anticipated that based on preliminary feedback from MNA – Region 3 (**Appendix 31-A, Table 31.A-2**) and as identified by IAAC (IAAC, 2021c) MNA – Region 3 has a low level of use in the Terrestrial LSA utilized to evaluate effects to VCs.
- **Frequency, Duration, and Reversibility:** *Low to Moderate*, as while the potential for impacts to changes to MNA – Region 3’s accessibility to opportunities for hunting and trapping are expected during the Project phases due to the wildlife VCs identified for traditional purposes based on

preliminary consultation with MNA – Region 3 (**Appendix 31-A, Table 31.A-1**) and as identified by IAAC (IAAC, 2021c); these are balanced with the anticipated renewed access and availability of these resources following the completion of the Project, site reclamation, ecosystems re-establishment, and the lack of information provided by MNA – Region 3 regarding the use of the Project footprint.

- **Cultural Well-being:** *Moderate*, as while there is potential for the Project footprint to be culturally important to the MNA – Region 3, they have not provided any information to date regarding the importance of the area with respect to hunting and trapping for traditional purposes. The Project is not anticipated to result in the permanent loss of access or the ability to conduct traditional land and resource use related to hunting and trapping within the Project footprint or VC study areas due to the importance of these traditional activities to MNA – Region 3 cultural and traditional identity, and the potential importance of the available lands for traditional practices.
- **Health:** *Low*, as the Project is not likely to pose environmental effects to health, based on the Human Health and Ecological Risk Assessment (HHERA; **Chapter 22**), which encompasses changes in air quality, the overall Project-related risk to terrestrial and aquatic wildlife health, except for a few localized receptors within the Project footprint. This assessment includes effects to country foods related to ungulate, carnivore, and bird species harvested by MNA – Region 3 and is assessed as low due to the sensitivity and resilience of the terrestrial wildlife health due to the low exposures/risk that are unlikely to adversely perturb local populations.
- **Cumulative Impacts:** *Moderate*, as the Project, in combination with other reasonably foreseeable future projects and activities is not anticipated to reduce the ability and opportunity of MNA – Region 3 to practice rights and related interests related to hunting and trapping within the ATRI RSA. The wildlife and wildlife habitat conditions within the regional study areas of relevant wildlife species of interests (e.g., ungulates), including their ecology, habitat availability, and distribution, and occurrence and abundance, are well understood at the scale of the VC regional study areas. The moderate rating also reflects that the MNA – Region 3 has not provided any specific information to date regarding their use of the Project footprint for hunting and trapping for traditional purposes or whether they have an interest in using the area in the future. It is expected that their ability to know and teach the Métis way of living can continue outside of the Project footprint during all Project phases. Uncertainty also exists regarding the implications of regional climatic changes that may impact wildlife habitat availability.

Degree of Severity for Adverse Impacts

The degree in severity of impact on MNA – Region 3's rights and interests for the use of lands and resources for hunting and trapping is rated as low to moderate. The potential impacts are likely to be small in spatial extent, reversible in the long term, and with few effects to health and/or country foods. Mitigation and the Project's design to reduce impacts to wildlife VCs (including ungulates) and the implementation of management, monitoring, and reclamation plans, should allow for hunting and trapping activities to continue within the ATRI LSA including those for traditional purposes.

Though baseline data was sufficient to evaluate effects for identified wildlife VCs, areas currently or potentially used by MNA – Region 3 for hunting and trapping have not been identified within the ATRI LSA through publicly-available information. Information related to MNA – Region 3's use of the ATRI LSA to hunt and trap was not made available prior to the assessment, and the currently identified low level of use by MNA – Region 3 in the Project footprint, coupled with the lack of significant adverse effects to

wildlife VCs that are potentially used for hunting and trapping purposes, indicates the low level of impact on MNA – Region 3’s rights and interests related to the use of lands and resources for traditional hunting and trapping. The mitigation measures proposed as well as the characterization of the residual effects and recent trends in local wildlife VC population levels, the Project is unlikely to contribute to limiting the ability of wildlife VCs to recover from past declines and maintain a stable population in the Terrestrial LSA. Therefore, through this assessment it has been determined that the impact on MNA – Region 3’s opportunities for hunting and trapping is rated as low to moderate. There is potential for the Project to result in the permanent alienation of MNA – Region 3 from hunting and trapping locations within the Project footprint, for which there is no current mitigation identified (**Appendix 31-A, Table 31.A-2**). It is further noted that that this physical alteration and potential change in the opportunity of the Métis to practice related traditional activities (e.g., hunting and trapping) may also have impacts on intangible cultural heritage. Due to the lack of current information available on their use of the Project footprint for traditional purposes, understanding and characterizing these potential related impacts to their intangible cultural heritage requires further input from the MNA – Region 3.

Continued consultation with MNA – Region 3, as well as through the development of potential follow-up and monitoring and adaptive management measures regarding wildlife VCs are expected to improve the confidence rating and the severity of impact on MNA – Region 3’s rights and interests.

Potential Future Use without the Project of Lands and Resources for Traditional Purposes: Hunting and Trapping

This section describes the potential future use of lands and resources for traditional hunting and trapping in the Project footprint, the ATRI LSA, and the ATRI RSA without the Project in place. This is in consideration of the certain past, present, and reasonably foreseeable future projects and activities within the ATRI RSA that could impact the potential future use of lands and resources for traditional hunting and trapping related to the potential impact on the MNA – Region 3’s ability to exercise these rights. As previously noted, the MNA – Region 3 has not provided any information to date regarding their use of lands and resources for traditional hunting and trapping in the Project footprint or whether they have an interest in using the Project footprint in the future. It is acknowledged that MNA – Region 3 has the potential to use lands and resources for traditional hunting and trapping in the ATRI LSA given the importance of wildlife VCs such as ungulates within the local study area and the ATRI RSA.

Past and ongoing projects and activities located in the ATRI LSA and RSA may likely be impacting the real or perceived quality and quantity of country foods available in relation to hunting and trapping for MNA – Region 3 in preferred locations to exercise MNA – Region 3’s rights and interests. As noted in **Section 31.7.4.2** and in **Chapter 15**, with respect to the reasonably foreseeable future projects and activities in the ATRI RSA and based on the historical baseline of cumulative effects, past and current development activity in the ATRI LSA and RSA includes for example other mines, forestry activity (including logging in the Elk Valley), housing development, transportation facilities (roads), and recreation activities. It is anticipated that these activities will continue in the future without the Project and will continue to have influence on lands and resources for traditional hunting and trapping in the ATRI LSA.

There is a potential for cumulative impacts due to the spatial distribution of historical disturbance as a result of mining in the Elk Valley which has followed economic coal resources to form a long north-south band of potential mining-related disturbance. In the ATRI LSA, this north-south running band is

interrupted by a few relatively undisturbed east-west corridors that provide “gaps” in the mining region for the movement of animals. This general trend of north-south oriented mining and potentially related disturbance along valley bottoms and some ridges potentially limits the east-west connectivity between alpine ranges.

Without the Project footprint, other impairments to wildlife movement from highway and transportation corridors, as well as other disturbance is likely to create and maintain important barriers to animal movement, and potentially influence use of ancestral east-west trails. Past disturbance has also potentially affected the quantity and quality of certain ecosystems available for the practice of MNA – Region 3’s rights and interests in the Elk Valley. Within the ATRI RSA, these ecosystems are also important for maintaining biodiversity across the landscape, a critically important cultural value. This also emphasizes the cumulative effect of past developments on the practice of rights and interests. **Table 31.10-3** presents a summary of the potential impacts of the Project on the MNA – Region 3’s rights and interests related to hunting and trapping in comparison to a future scenario without the Project.

31.10.2.1.3 Impact on Use of Lands and Resources for Traditional Harvesting and Gathering Purposes

The Project has the potential to impact MNA – Region 3’s harvesting and gathering rights and interests through the following:

- The potential for reduction in the quality and accessibility of vegetation species of interest for traditional/cultural purposes or country foods.
- The potential for the permanent alienation of the MNA – Region 3 from harvesting and gathering locations within the Project footprint.
- The residual effects on landscapes and ecosystems within the Project footprint due to the Rail Loadout, the road, and the Project infrastructure footprint may remove areas currently or potentially used by the MNA – Region 3 to harvest and gather plants.
- The potential changes in vegetation communities/terrestrial ecosystems and introduction and colonization of invasive vegetation species that outcompete species of interest resulting in a loss of potentially traditionally/culturally important vegetation communities has the potential to impact on the MNA – Region 3’s rights and interests.
- The potential for the permanent alienation of the MNA – Region 3 from harvesting and gathering locations within the Project footprint resulting in impacts to their ability to know and teach the Métis way of living.

The impact on the opportunity to harvest and gather for traditional purposes due to the Project are characterized as follows:

- **Likelihood:** *Low to Moderate*, as while there is potential for this impact to occur, the MNA – Region 3 has not provided specific information to date regarding their use of the Project footprint or whether they have an interest in using the area in the future. It is acknowledged that MNA – Region 3 has the potential to use the Project footprint that support harvesting and gathering activities that relate to the exercise of their rights and interests. While the loss of vegetation communities and plant species of interest within those communities, as well as access to vegetation communities, will be impacted over the long-term; site reclamation activities will likely restore impacted vegetation communities.

Table 31.10-3: Summary of Impact on MNA – Region 3’s Hunting and Trapping Rights and related Interests based on Potential Future Use with and without the Project

Impact on Rights and Interests	Project Phase(s)	Potential future use with Project	Potential future use without Project
Potential Impacts on Hunting and Trapping Rights	Construction and Pre-Production	<p>Potential for decreased hunting and trapping opportunities and impact on rights due to potential interactions with:</p> <ul style="list-style-type: none"> • Wildlife species of interest through transportation of materials and personnel to site (e.g., vehicle collisions and increased traffic) and potential direct mortality from vehicle strikes may potentially impact traditional hunting and trapping due to potential localized changes in accessibility to wildlife. • Potential change of wildlife food sources and movements as a result of changes in vegetation communities and terrestrial ecosystems (i.e., degradation of wildlife habitat). • Potential sensory disturbance to wildlife (i.e., noise and vibration) may potentially impact traditional hunting and trapping. • Potential change in landscape and terrestrial ecosystem types resulting in the change of wildlife food sources and movements may potentially impact traditional hunting and trapping. • Potential localized changes in accessibility to wildlife associated with riparian areas due to changes to surface water quality, fish and fish habitat, and riparian vegetation/habitat may potentially impact traditional hunting and trapping. • Potential loss of wildlife habitat within road and infrastructure footprint and potential change in localized wildlife species of interest movement/accessibility may potentially impact traditional hunting and trapping. • Potential stressor on wildlife population with increased access roads potentially attracting hunters and increased road densities may potentially impact traditional hunting and trapping. • The potential for the permanent alienation of the Métis from hunting and trapping locations within the Project footprint resulting in impacts to their ability to know and teach the Métis way of living. 	<p>Potential impact on rights Potential impact on rights without the Project:</p> <ul style="list-style-type: none"> • The MNA – Region 3 has not to date provided information regarding their possible hunting and trapping activities within the Project footprint. Nevertheless, there is potential for the use of lands and resources for traditional hunting and trapping in the ATRI LSA given the importance of wildlife VCs such as ungulates within the ATRI LSA and RSA. • Past and current development activity in the ATRI LSA and RSA has resulted in forming a long north-south band of potential mining-

Impact on Rights and Interests	Project Phase(s)	Potential future use with Project	Potential future use without Project
	Operations	<p>Potential for decreased hunting and trapping opportunities and impact on rights due to potential interactions with:</p> <ul style="list-style-type: none"> • The release of nitrogen compounds and other contaminants from storage areas and wash facilities that may potentially affect wildlife species of interest may potentially impact traditional hunting and trapping. • Potential change of wildlife species of interest food sources and movements as a result of changes in vegetation communities and terrestrial ecosystems (i.e., degradation of wildlife habitat, dust deposition) or sensory disturbances may potentially impact traditional hunting and trapping. • Changes in wildlife species of interest movements/accessibility to these wildlife species due to the presence of the mine may potentially impact traditional hunting and trapping. • Potential for changes to accessibility to aquatic wildlife species of interest (e.g., waterfowl) with the change or loss of aquatic habitats may potentially impact traditional hunting and trapping. • Sensory disturbances to wildlife species of interest due to detonation of explosives and other mine activities may potentially impact traditional hunting and trapping. • Potential for changes in wildlife food sources through changes to ecosystems/vegetation communities resulting in changes to wildlife species of interest movements/migrations may potentially impact traditional hunting and trapping. • The potential for the permanent alienation of the Métis from hunting and trapping locations within the Project footprint resulting in impacts to their ability to know and teach the Métis way of living. 	<p>related disturbance which is interrupted by a few relatively undisturbed east-west corridors that provide “gaps” in the mining region for the movement of animals. This includes for example other mines, forestry activity, housing development, transportation facilities (roads), and recreation activities. It is anticipated that these activities will continue in the future without the Project and continue to have influence on traditional hunting and trapping activities.</p>
	Reclamation and Closure	<p>Potential for decreased hunting and trapping opportunities and impact on rights due to potential interactions with:</p> <ul style="list-style-type: none"> • Potential sensory disturbance to wildlife species of interest (i.e., noise and vibration) may potentially impact traditional hunting and trapping. • Potential for reestablishment of wildlife habitat and food sources in the development footprint for species of interest through reestablishment of habitat/vegetation communities. • Potential for the reestablishment of traditional hunting activities. 	<ul style="list-style-type: none"> • These past and ongoing projects and activities located in the ATRI LSA and RSA may likely be impacting real or perceived quality and quantity of country

Impact on Rights and Interests	Project Phase(s)	Potential future use with Project	Potential future use without Project
		<ul style="list-style-type: none"> • Potential for reduction of the quality and accessibility of wildlife species of interest for traditional/cultural purposes or country foods should insufficient effects monitoring take place that affects the mitigation measures utilized. • The potential for the permanent alienation of the Métis from hunting and trapping locations within the Project footprint resulting in impacts to their ability to know and teach the Métis way of living. 	<p>foods available in relation to hunting and trapping for MNA – Region 3 in preferred locations. These past and ongoing activities may be impacting the ability of the MNA – Region 3 to exercise their rights related to hunting and trapping in the ATRI LSA and RSA.</p> <ul style="list-style-type: none"> • Related to the local study area changes described above, the Elk River valley has also seen specific residential development that has potentially affected the quantity and quality of certain ecosystems available for the practice of MNA – Region 3 rights and interests in the region that are anticipated to continue without the Project.
	Post-Closure	<p>Potential for decreased hunting and trapping opportunities and impact on rights due to potential interactions with:</p> <ul style="list-style-type: none"> • Potential for changes in water levels resulting in potential impacts to riparian vegetation communities and wildlife habitats of interest may potentially impact traditional hunting and trapping. • Potential for changes to accessibility to aquatic wildlife VC species of interest (e.g., waterfowl) with the change or loss of aquatic habitat may potentially impact traditional hunting and trapping. • Potential for access within the Project footprint through the use of Branch C Road, which will remain as a permanent access road for future traditional activities such as hunting and trapping in the Post-Closure phase. • Potential for collisions with wildlife and disruption to wildlife movements resulting in changes to accessibility to wildlife species of interest may potentially impact traditional hunting and trapping. • Potential stressor on wildlife population with increased access roads potentially attracting hunters and increased road densities may potentially impact traditional hunting and trapping. • Potential for reduction of the quality and accessibility of wildlife species of interest for traditional/cultural purposes or country foods should insufficient effects monitoring take place that affects the mitigation measures utilized. • The potential for the permanent alienation of the Métis from hunting and trapping locations within the Project footprint resulting in impacts to their ability to know and teach the Métis way of living. 	

- **Geographic Extent:** *Moderate*, as the potential impact to opportunities for harvesting and gathering are restricted to the Project footprint and will be reclaimed during Reclamation and Closure phases of the Project. MNA – Region 3 has not provided any specific information to date regarding their use of the Project footprint or whether they have an interest in using the area in the future, the impact on rights and interests related to traditional harvesting and gathering is anticipated to be low based on preliminary consultation with MNA – Region 3 (**Appendix 31-A, Table 31.A-2**) and as identified by IAAC (IAAC, 2021c).
- **Frequency, Duration, and Reversibility:** *Moderate*, while the impact to the Project footprint will be long-term to permanent, MNA – Region 3’s accessibility to opportunities for harvesting and gathering in vegetated areas of importance within the Project footprint are likely to be impacted mainly during the Construction and Operations phases, and ecological restoration activities will restore impacted vegetation communities. It is noted that reclaimed areas, such as forested sites, will take many years to support mature forests that may support plant species of interest used for harvesting and gathering, and as MNA – Region 3 has not provided specific information to date regarding their use of the Project footprint or whether they have an interest in using the area in the future, the level of potential for impact is rated as moderate.
- **Cultural Well-being:** *Moderate*, as the level of use by MNA – Region 3, in particular the Project footprint and the Landscape and Ecosystems LSA, for traditional harvesting and gathering is anticipated to be low based on preliminary feedback from MNA – Region 3 (**Appendix 31-A, Table 31.A-2**). As such, the Project is not anticipated to result in the permanent loss of access or the ability to conduct traditional land and resource use related to the harvesting and gathering within the Project footprint or the ATRI LSA. The Project footprint is within MNA – Region 3 Traditional Territory, once utilized and depended upon by MNA – Region 3 ancestors, and part of the rights and interests of MNA – Region 3 citizens of today. Changes to the MNA – Region 3’s accessibility for harvesting and gathering is deemed moderate due to the importance of these traditional activities to MNA – Region 3’s cultural and traditional identity and the importance of available lands for traditional practices, balanced with the anticipated impact on these resources as a result of the Project.
- **Health:** *Low*, as the Project is not likely to pose environmental effects to health, including effects to country foods related to terrestrial ecosystems and vegetation communities potentially accessed and used for harvesting and gathering by MNA – Region 3.
- **Cumulative Impacts:** *Moderate*, as the Project, in combination with other reasonably foreseeable future projects and activities, is not anticipated to result in measurable residual Project effects to reduce the ability and opportunity for MNA – Region 3 to practice their rights and interests related to harvesting and gathering within the ATRI RSA. The opportunity to harvest and gather within the ATRI RSA is dependent on the location of ecosystems and plant species of interest as well as the access to these areas. Due to on-going impacts of past and present projects and activities in combination with other reasonably foreseeable future projects and activities, on the Elk Valley, the limited information currently available on the use of lands and resources within the ATRI RSA, the uncertainty regarding the implications of regional climatic changes that may impact terrestrial ecosystems and vegetation communities, the changes in the accessibility to harvest and gather in the ATRI RSA that may potentially impact the ability to undertake cultural and traditional practices for Métis citizens, and the importance of available lands for traditional practices, the cumulative impacts have been assessed as moderate. The cumulative impact is also determined as moderate due to the lack of information available from the MNA – Region 3 regarding their opportunity to

conduct traditional harvesting and gathering activities within the Project footprint at this time. It is expected that their ability to know and teach the Métis way of living can continue outside of the Project footprint during all Project phases.

Degree of Severity for Adverse Impacts

The degree in severity of impact on MNA – Region 3's rights and interests for the use of lands and resources for harvesting and gathering is rated as moderate as potential impacts are likely to be small in spatial extent, reversible long-term, with few effects to health and/or country foods while there is potential for the Project to result in the permanent alienation of MNA – Region 3 from harvesting and gathering locations within the Project footprint for which there is no current mitigation identified (**Appendix 31-A, Table 31.A-2**). It is further noted that that this physical alteration and potential change in the opportunity of the Métis to practice related traditional activities (e.g., harvesting and gathering) may also have impacts on intangible cultural heritage. Due to the lack of current information available on their use of the Project footprint for traditional purposes, understanding and characterizing these potential related impacts to their intangible cultural heritage requires further input from the MNA – Region 3.

Though baseline data was sufficient to evaluate effects for the related Project VCs, there is no current information available indicating that the MNA – Region 3 use the Project footprint for harvesting and gathering. As previously identified, a conservative approach has been used in the assessment of impact on rights that assumes that the current and potential use of the lands and resources occurs throughout the ATRI RSA. It should be noted that there is existing potential for harvesting and gathering for traditional purposes available in the ATRI LSA and RSA outside of the Project footprint. Continued consultation with MNA – Region 3, as well as through the development of potential follow-up and monitoring and adaptive management measures as necessary is expected to improve the confidence rating and the severity of impact on MNA – Region 3's rights and interests.

Potential Future Use without the Project of Lands and Resources for Traditional Purposes: Harvesting and Gathering

This section describes the potential future use of lands and resources for harvesting and gathering for traditional purposes in the Project footprint, the ATRI LSA, and the ATRI RSA without the Project in place. This is in consideration of the certain past, present, and reasonably foreseeable future projects and activities within the ATRI RSA that could impact the potential future use of sites for harvesting and gathering for traditional purposes as it relates to the potential impact on the MNA – Region 3's ability to exercise these rights. As previously noted, the MNA – Region 3 has not provided any information to date regarding their use of lands and resources for harvesting and gathering for traditional purposes in the Project footprint or whether they have an interest in using sites within the Project footprint in the future. It is acknowledged that MNA – Region 3 has the potential to use the ATRI LSA given the importance of culturally important plants and species that the community rely on for foods, medicines, and spiritual uses within the ATRI LSA and RSA.

Past and ongoing projects and activities located in the ATRI LSA and RSA may likely be impacting the real or perceived quality and quantity of country foods available for harvesting and gathering in preferred locations to exercise MNA – Region 3's rights and interests. As noted in **Section 31.3.6.3** and in **Chapters 13** and **14**, with respect to the reasonably foreseeable future projects and activities in the ATRI

RSA and based on the historical baseline of cumulative effects, past and current development activity in the ATRI LSA and RSA includes for example other mines, forestry activity (including logging in the Elk Valley), housing development, transportation facilities (roads), and recreation activities. It is anticipated that these activities will continue in the future without the Project and will continue to have influence on lands and resources for traditional harvesting and gathering in the ATRI LSA.

There is a potential for cumulative impacts due to the spatial distribution of historical disturbance as a result of mining in the Elk Valley which has followed economic coal resources to form a long north-south band of potential mining-related disturbance. In places, including the ATRI LSA, this north-south running band is interrupted by a few relatively undisturbed east-west corridors that provide “gaps” in the mining region for the movement of land users. This general trend of north-south oriented mining and potentially related disturbance along valley bottoms and some ridges potentially limits the east-west connectivity between alpine ranges.

Without the Project footprint, past disturbance has affected the quantity and quality of certain ecosystems available for the practice of MNA – Region 3’s rights and interests in the Elk Valley. Within the ATRI RSA, these ecosystems are also important for maintaining biodiversity across the landscape, a critically important cultural value. Mature and old growth forests potentially being impacted within the Elk Valley have the potential to affect rights and interests. This also emphasizes the cumulative effect of past developments on the practice of rights and interests. **Table 31.10-4** presents a summary of the potential impacts of the Project on the MNA – Region 3’s rights and interests related to harvesting and gathering in comparison to a future scenario without the Project.

31.10.2.1.4 Impact on Physical and Cultural Heritage and Change to a Structure, Site, or Item that is of Historical, Archaeological, Paleontological, or Architectural Significance

The Project has the potential to impact on MNA – Region 3’s physical and cultural heritage related to:

- The potential loss of pre-contact archaeological artifacts (if present) and tree throws related to physical and cultural heritage.
- The potential loss/disconnection of historic and present-day travel routes and trail if present within or crossing new roads and infrastructure footprint.
- The potential changes to or loss of places that may be important for ceremonial or sacred areas through changes in landscape/ecosystems within the Project footprint.
- The potential for change in access to places that may be important for ceremonial or sacred areas, and the potential loss of pre-contact archaeological artifacts (if present) during Project phases.
- The Project has the potential to impact on Métis’ rights and interests as a result of the potential change due to a significant historic area located near the Project's roads: Grave Lake, Grave Creek, and Grave Prairie.
- The potential for changes to ceremonial or sacred areas associated with Grave Creek and West Alexander Creek.
- The potential discovery of pre-contact archaeological resources (if present) in unconsolidated material or during progressive clearing activities.
- The potential for the permanent alienation of the Métis from their cultural heritage due to the intangible value associated with a sense of place within the Project footprint.

Table 31.10-4: Summary of Impact on MNA – Region 3’s Harvesting and Gathering Rights and related Interests based on Potential Future Use with and without the Project

Impact on Rights and Interests	Project Phase(s)	Potential future use with Project	Potential future use without Project
Potential Impacts on Harvesting and Gathering Rights	Construction and Pre-Production	<p>Potential impact on the opportunity for harvesting and gathering activities and impact on rights due to potential interactions with:</p> <ul style="list-style-type: none"> • Potential for introduction of invasive species around development areas reducing the quality of vegetation communities/terrestrial ecosystems/ habitats for vegetation species of interest and resulting in change in terrestrial ecosystems. • Potential changes to vegetation that may potentially impact the ability to harvest and gather for traditional purposes. • Potential change in landscape and terrestrial ecosystem types resulting in the change of wildlife food sources and movements. • Potential loss of riparian habitat may potentially impact the ability to harvest and gather for traditional purposes. • Potential loss of vegetation species of interest within road and infrastructure footprint may potentially impact the ability to harvest and gather for traditional purposes. • Potential loss of grassland habitat, and therefore, potential loss of species of interest within footprint of Rail Loadout and as a result of the workshop/mine dry footprint may potentially impact the ability to harvest and gather for traditional purposes. • The potential for the permanent alienation of the Métis from harvesting and gathering locations within the Project footprint resulting in impacts to their ability to know and teach the Métis way of living. 	<p>Potential impact on rights without the Project:</p> <ul style="list-style-type: none"> • The MNA – Region 3 has not to date provided information regarding possible sites related to their potential harvesting and gathering activities within the Project footprint. Nevertheless, there is potential for MNA – Region 3 to use the ATRI LSA given the importance of culturally important plants and species that the community rely on for foods, medicines, and spiritual uses within the ATRI LSA and RSA. • Past and current development activity in the ATRI LSA and RSA has resulted in forming a long north-south band of potential mining-related disturbance which is interrupted by a few relatively undisturbed east-west corridors that provide “gaps” in the mining region for the movement of land users. This includes for example other mines, forestry activity, housing development, transportation facilities (roads), and recreation
	Operations	<p>Potential impact on the opportunity for harvesting and gathering activities and impact on rights due to potential interactions with:</p> <ul style="list-style-type: none"> • Terrestrial ecosystems and vegetation through the release of nitrogen compounds and other contaminants from storage areas and wash facilities may potentially impact the ability to harvest and gather for traditional purposes. 	

Impact on Rights and Interests	Project Phase(s)	Potential future use with Project	Potential future use without Project
		<ul style="list-style-type: none"> • Potential changes in vegetation communities/terrestrial ecosystems and introduction and colonization of invasive vegetation species that outcompete species of interest resulting in a loss of traditionally/culturally important vegetation communities may potentially impact the ability to harvest and gather for traditional purposes. • Potential interaction with vegetation health through particulate matter and dust deposition may potentially impact the ability to harvest and gather for traditional purposes. • The potential for the permanent alienation of the Métis from harvesting and gathering locations within the Project footprint resulting in impacts to their ability to know and teach the Métis way of living . 	<p>activities. Mature and old growth forests potentially being impacted within the Elk Valley have the potential to affect rights and interests. It is anticipated that these activities will continue in the future without the Project and continue to have influence on site for traditional harvesting and gathering.</p> <ul style="list-style-type: none"> • These past and ongoing projects and activities located in the ATRI LSA and RSA may likely be impacting real or perceived quality and quantity of country foods available for harvesting and gathering in preferred locations. These past and ongoing activities may be impacting the ability of the MNA – Region 3 to exercise their rights related to harvesting and gathering in the LSA and RSA. • Related to the local study area changes described above, the Elk River valley has also seen specific residential development that has potentially affected the quantity and quality of certain ecosystems available for the practice of MNA – Region 3 rights and interests in
	Reclamation and Closure	<p>Potential impact on the opportunity for harvesting and gathering activities and impact on rights due to potential interactions with:</p> <ul style="list-style-type: none"> • Potential for introduction of invasive species around development areas reducing the quality of vegetation communities/terrestrial ecosystems/habitats for species of interest may potentially impact the ability to harvest and gather for traditional purposes. • Potential for reclamation of ecosystems and related species of interest and areas used for harvesting and gathering may potentially impact the ability to harvest and gather for traditional purposes. • Potential for reestablishment of plant harvesting activities. • Potential for reduction of the quality and accessibility of vegetation species of interest for traditional/cultural purposes or country foods should insufficient effects monitoring take place that affects the mitigation measures utilized. • The potential for the permanent alienation of the Métis from harvesting and gathering locations within the Project footprint resulting in impacts to their ability to know and teach the Métis way of living . 	

Impact on Rights and Interests	Project Phase(s)	Potential future use with Project	Potential future use without Project
	Post-Closure	<p>Potential impact on the opportunity for harvesting and gathering activities and impact on rights due to potential interactions with:</p> <ul style="list-style-type: none"> • Potential for changes in water levels resulting in potential impacts to riparian vegetation communities and wildlife habitats of interest may potentially impact the ability to harvest and gather for traditional purposes. • Potential for access within the Project footprint through the use of Branch C Road, which will remain as a permanent access road for future traditional activities such as harvesting and gathering in the Post-Closure phase. • Potential for the introduction of weeds and invasive vegetation species in disturbed areas around the rail line resulting in a change of localized vegetation communities/loss of species of interest may potentially impact the ability to harvest and gather for traditional purposes. • Potential for reduction of the quality and accessibility of vegetation species of interest for traditional/cultural purposes or country foods should insufficient effects monitoring take place that affects the mitigation measures utilized. • The potential for the permanent alienation of the Métis from harvesting and gathering locations within the Project footprint resulting in impacts to their ability to know and teach the Métis way of living . 	the region that are anticipated to continue without the Project.

The potential impact on physical and cultural heritage and a structure, site, or item that is of historical, archaeological, paleontological, or architectural significance due to the Project footprint are characterized as follows:

- **Likelihood:** *Moderate*, as there are 15 pre-contact archaeological sites anticipated to be directly impacted by the Project and none are known to contain ancestral or historical burial site. These heritage resources may be of interest to the MNA – Region 3 based on their potential linkage to MNA – Region 3 ancestry though none have been identified based on preliminary consultation with MNA – Region 3 (**Appendix 31-A, Table 31.A-2**) and as identified by IAAC (IAAC, 2021c).
- **Geographic Extent:** *Low*, as only heritage resources that exist within the Project footprint will be directly impacted.
- **Frequency, Duration, and Reversibility:** *High*, as the direct loss of heritage resources related to physical and cultural heritage that may exist within the Project footprint that might be relevant to the MNA – Region 3 and are retrieved from the Project footprint cannot be returned/reburied within the Project footprint in the same geographical context. Change of an archaeological site is irreversible. Their potential linkage to MNA – Region 3 ancestry have not been currently identified based on preliminary consultation with MNA – Region 3 (**Appendix 31-A, Table 31.A-2**) and as identified by IAAC (IAAC, 2021c).
- **Cultural Well-being:** *High*, heritage resources of interest related to physical and cultural heritage are considered to be very important cultural resources to the MNA – Region 3 that link MNA – Region 3 citizens to their ancestors and cultural identities and have a low resilience to change as alterations to areas or sites of interest and significance may not adapt to effects that alter their presence or existence. Their potential linkage to MNA – Region 3 ancestry have not been currently identified based on preliminary consultation with MNA – Region 3 (**Appendix 31-A, Table 31.A-2**) and as identified by IAAC (IAAC, 2021c).
- **Health:** *Low*, as the Project is not likely to pose environmental effects to health as a result of the physical and cultural heritage and a structure, site, or item that is of historical, archaeological, paleontological, or architectural significance. The low rating also reflects that the MNA – Region 3 has not provided any specific information to date regarding their use of the Project footprint or whether they have an interest in using the area in the future.
- **Cumulative Impacts:** *Moderate*, as there is potential for physical and cultural heritage resources and structures, sites, or things of historical, archaeological, paleontological, or architectural significance to be located with the ATRI RSA and as such, a potential for development of reasonably foreseeable future projects and activities to overlap with these resources and sites. At this time, the locations of these resources and sites require further consultation with the Indigenous Communities within the ATRI RSA, other than those documented as part of the Project Archaeological Baseline Assessment within the Project footprint and the Archaeological LSA (**Chapter 16**). It is anticipated that mitigation measures to identify heritage resources will be implemented as part of current and reasonably foreseeable future projects and activities prior to development. Within the ATRI RSA, the location of physical and cultural heritage and of structures, sites, or things that are of historical, archaeological, paleontological, or architectural significance are currently unknown outside of the Project footprint and Archaeological LSA. Should reasonable foreseeable future projects and activities be carried out within the ATRI RSA and mitigation measures be implemented to protect and avoid physical and cultural heritage and any structure, site, or thing that is of historical, archaeological, paleontological, or architectural significance (i.e., no permanent loss), the residual cumulative effects to physical and cultural

heritage and to any structure, site, or thing that is of historical, archaeological, paleontological, or architectural significance arising from the Project in combination with other past, present, and reasonably foreseeable future projects and activities during all phases are not anticipated to be significant. The cumulative impact is determined as moderate due to the lack of information available from the MNA – Region 3 regarding their opportunity to conduct traditional activities within the Project footprint at this time. It is expected that their ability to know and teach the Métis way of living can continue outside of the Project footprint during all Project phases.

Degree of Severity for Adverse Impacts

The degree in severity of impact on MNA – Region 3's rights and interests related to physical and cultural heritage resources and structures, sites, or things of historical, archaeological, paleontological, or architectural significance is rated as moderate to high as potential impacts are likely to be small in spatial extent, and with no effects to health. These heritage resources may be of interest to the MNA – Region 3 based on their potential linkage to Métis ancestry though none have been identified based on preliminary consultation with MNA – Region 3 (**Appendix 31-A, Table 31.A-2**) and as identified by IAAC (IAAC, 2021c). Though baseline data was sufficient to evaluate effects for known heritage resources, the lack of regional information on Métis' physical and cultural heritage and structures, sites, or things that are of historical, archaeological, paleontological, or architectural significance increases the degree of severity of adverse impacts. There is potential for the permanent alienation of the Métis from their cultural heritage for which there is no current mitigation identified. It is further noted that that this physical alteration and potential change in the opportunity of the Métis to practice related traditional activities (e.g., ceremonies in areas of physical and cultural heritage) may also have impacts on intangible cultural heritage. The understanding and characterizing of these potential related impacts to the Métis' intangible cultural heritage requires further input from the MNA – Region 3.

Continued consultation with MNA – Region 3, as well as through the development of potential follow-up and monitoring and adaptive management measures as necessary is expected to improve the confidence rating and the severity of impact on MNA – Region 3's rights and interests.

Potential Future Use without the Project of Physical and Cultural Heritage and Impact to a Structure, Site, or Item that is of Historical, Archaeological, Paleontological, or Architectural Significance

This section describes the potential future use of physical and cultural heritage and structures, sites, or things that are of historical, archaeological, paleontological, or architectural significance in the Project footprint, the ATRI LSA, and the ATRI RSA without the Project in place. This is in consideration of the certain past, present, and reasonably foreseeable future projects and activities within the ATRI RSA that could impact the potential future use of physical and cultural heritage and structures, sites, or things that are of historical, archaeological, paleontological, or architectural significance as it relates to the potential impact on the MNA – Region 3's ability to exercise their rights and interests. As previously noted, the MNA – Region 3 has not provided any information to date regarding physical and cultural heritage and structures, sites, or things that are of historical, archaeological, paleontological, or architectural significance in the ATRI LSA or whether they have an interest in using ATRI LSA for physical and cultural heritage and structures, sites, or things that are of historical, archaeological, paleontological, or architectural significance in the future (IAAC, 2021c; **Appendix 31-A, Table 31.A-1**). It is noted that there is potential for impact on physical and cultural heritage due to past disturbance which has potentially

removed areas of particular cultural value, including trails, habitation areas, and harvesting areas within the ATRI RSA, and culturally and spiritually important sites elsewhere in the Elk Valley.

As noted in **Section 31.7.4.2** and in **Chapter 16**, with respect to the reasonably foreseeable future projects and activities in the ATRI RSA and based on the historical baseline of cumulative effects, past and current development activity in the ATRI LSA and RSA includes for example other mines, forestry activity (including logging in the Elk Valley), housing development, transportation facilities (roads), and recreation activities. It is anticipated that these activities will continue in the future without the Project and will continue to potentially impact physical and cultural heritage and structures, sites, or things that are of historical, archaeological, paleontological, or architectural significance in the ATRI LSA.

There is a potential for cumulative impacts due to the spatial distribution of historical disturbance as a result of mining in the Elk Valley which has followed economic coal resources to form a long north-south band of potential mining-related disturbance. In the ATRI LSA, this north-south running band is interrupted by a few relatively undisturbed east-west corridors that provide “gaps” in the mining region for the movement of land users. This general trend of north-south oriented mining and potentially related disturbance along valley bottoms and some ridges potentially limits the east-west connectivity between alpine ranges.

Without the Project footprint, the cumulative effect of past developments on the practice of rights and interests has influenced MNA – Region 3’s use of ancestral east-west trails. The Elk River valley has seen specific residential development which may potentially impact physical and cultural heritage and structures, sites, or things that are of historical, archaeological, paleontological, or architectural significance that are anticipated to continue without the Project. Past disturbance has also potentially affected the real or perceived change in accessibility to physical and cultural heritage and structures, sites, or things that are of historical, archaeological, paleontological, or architectural significance for MNA – Region 3 and will likely continue to impact MNA – Region 3’s rights and interests without the Project in place. **Table 31.10-5** presents a summary of the potential impacts of the Project on the MNA – Region 3’s rights and interests related to physical and cultural heritage in comparison to a future scenario without the Project.

31.10.2.1.5 Impact on Social, Health, and Economic Conditions

The Project has the potential to impact on MNA – Region 3’s social, health, and economic conditions related to:

- The potential Project nuisance effects to residents due to noise and vibration.
- The potential change in availability/reliance on country food.
- The loss of potential access to species for traditional purposes due to loss of sections of West Alexander Creek.
- The potential for the permanent alienation of the MNA – Region 3 from traditional use locations within the Project footprint resulting in impacts to their ability to know and teach the Métis way of living.
- The potential for public safety risks due to physical hazards.
- The Project has the potential to impact on MNA – Region 3’s rights and interests due to the potential change in population and demographics.
- The potential change in community health and well-being.

Table 31.10-5: Summary of Impact on MNA – Region 3’s Physical and Cultural Heritage Rights and related interests based on Potential Future Use with and without the Project

Impact on Rights and Interests	Project Phase(s)	Potential future use with Project	Potential future use without Project
<p>Potential Impacts on Rights related to Physical and Cultural Heritage and Change to any Structure, Site, or Thing that is of Historical, Archaeological, Paleontological, or Architectural Significance.</p>	<p>Construction and Pre-Production</p>	<p>Potential impact on physical and cultural rights due to potential interactions with:</p> <ul style="list-style-type: none"> • Potential loss of pre-contact archaeological artifacts (if present) and tree throws during Project activities including quarrying. • Potential loss/disconnection of historic and present-day travel routes and trails including those potentially present within or crossing new roads and infrastructure footprint. • Potential loss of ceremonial or sacred areas within the Project footprint (including road and infrastructure construction footprint. • Potential loss of archaeological artifacts (if present) within road and infrastructure construction footprint, during construction of building foundations. • Potential change due to a significant historic area located near the project's roads: Grave Prairie Cultural Landscape, Grave Lake, and Grave Creek. • The potential for the permanent alienation of the Métis from their cultural heritage due to the intangible value associated with a sense of place within the Project footprint. 	<p>Potential impact on rights without the Project:</p> <ul style="list-style-type: none"> • The MNA – Region 3 has not to date provided information regarding physical and cultural heritage and structures, sites, or things that are of historical, archaeological, paleontological, or architectural significance in the Project footprint. Nevertheless, there is potential for physical and cultural heritage and structures, sites, or things that are of historical, archaeological, paleontological, or architectural significance in the ATRI LSA and RSA. • Past and current development activity has resulted in the removal areas of particular cultural value, including trails, habitation areas, and harvesting areas within the ATRI RSA, and culturally and spiritually important sites elsewhere in the Elk Valley. This includes for example other mines, forestry activity, housing development, transportation facilities (roads), and recreation activities. It is anticipated that these activities will continue in the future without the Project and will continue to potentially impact physical and cultural heritage and structures, sites, or things that are of historical, archaeological, paleontological, or architectural significance in the ATRI LSA.
	<p>Operations</p>	<p>Potential impact on physical and cultural rights due to potential interactions with:</p> <ul style="list-style-type: none"> • Potential discovery of pre-contact archaeological resources (if present) in 	

Impact on Rights and Interests	Project Phase(s)	Potential future use with Project	Potential future use without Project
		<p>unconsolidated material or during progressive clearing activities.</p> <ul style="list-style-type: none"> • Potential loss or change of ceremonial/sacred areas associated with West Alexander Creek, Grave Creek or downstream habitats. • Potential for change in access to places that may be important for ceremonial or sacred areas. • Potential changes to or loss of places that may be important for ceremonial or sacred areas through changes in landscape/ecosystems should reclamation activities not be effective. • The potential for the permanent alienation of the Métis from their cultural heritage due to the intangible value associated with a sense of place within the Project footprint. 	<ul style="list-style-type: none"> • These past and ongoing projects and activities located in the ATRI LSA and RSA may likely be impacting the real or perceived change in accessibility to physical and cultural heritage and structures, sites, or things that are of historical, archaeological, paleontological, or architectural significance for MNA – Region 3 and will likely continue to impact MNA – Region 3’s rights and interests without the Project in place. These past and ongoing activities may be impacting the ability of the MNA – Region 3 to exercise their rights related to physical and cultural heritage and structures, sites, or things that are of historical, archaeological, paleontological, or architectural significance in the ATRI LSA and RSA. • Related to the local study area changes described above, the Elk River valley has also seen specific residential development which may potentially impact physical and cultural heritage and structures, sites, or things that are of historical, archaeological, paleontological, or architectural significance that are anticipated to continue without the Project.

- The potential change due to the influx of new employees to the region that could potentially contribute to social impacts, including safety risks.

Based on the Human Health and Ecological Assessment (HHERA; **Chapter 22**), which encompasses changes in surface water and air quality, and was estimated in consideration of use and rights-based Indigenous traditional use lifestyle scenarios¹³, the overall Project-related risk to human health is considered to be low. Though the risk is identified as low, there is potential for residual effects to wildlife and human health, and as such, to the actual or perceived quality of fish and wildlife resources consumed as country foods. As such there is potential for less reliance on country foods because of this perceived impact to their quality.

Based on the background information research and the consultation activities with MNA – Region 3 to date, there are no anticipated interactions between the Project and MNA – Region 3 housing, transportation, or social services and education, and therefore, no unmitigated Project effects on these aspects of social, health, and economic conditions are anticipated.

There is also potential for potential modest positive change in the availability of community services, the potential for Indigenous Communities to take part in monitoring activities as outlined in the Indigenous Impact Management Plan (**Section 31.9**), and the potential economic benefit for Indigenous Community members related to employment and economic investment during the Project phases. The Project is anticipated to result in positive economic outcomes for employment, income, and local and regional economies.

The impact on the health and socio-economic conditions due to the Project are characterized as follows:

- **Likelihood:** *Low*, as the predicted residual effects to wildlife and human health and the potential change in country foods is only associated with the Project footprint or close to the haul road, areas which will be reclaimed during Reclamation and Closure.
- **Geographic Extent:** *Low*, as the potential impact on health and socio-economic conditions are limited to the Project footprint (e.g., on or adjacent to the haul road) and the ATRI LSA. The level of use by MNA – Region 3, in particular of the Project footprint for traditional purposes is anticipated to be low based on preliminary feedback from MNA – Region 3 (**Appendix 31-A, Table 31.A-2**) and as identified by IAAC (IAAC, 2021c).
- **Frequency, Duration, and Reversibility:** *Low*, as the potential for impacts to social and health for MNA – Region 3 includes the potential risk to country foods which is plausible during the all the phases of Project. The proposed Project and associated activities are considered to present a low risk to wildlife and human health.
- **Cultural Well-being:** *Low*, as the level of use by MNA – Region 3, in particular the Project footprint and the Landscape and Ecosystems LSA, for traditional purposes is anticipated to be low based on preliminary feedback from MNA – Region 3 (**Appendix 31-A, Table 31.A-2**). As aquatic and terrestrial wildlife species and humans have a neutral sensitivity and resilience to the low potential exposure/risk, the Project is anticipated to result in low exposure risk and is unlikely to

¹³ Indigenous Communities represent the maximally exposed receptor, largely because of their increased presence on and use of traditional land, as well as increased consumption of country foods, as compared to non-Indigenous persons; as such, risk estimates calculated for Indigenous receptors are sufficiently conservative to infer maximal potential risk to non-Indigenous peoples also frequenting the HHERA LSA. Moreover, the rights-based use receptor lifestyle is inherently more engaged with land use and therefore offers the more conservative Indigenous risk scenario.

adversely affect individuals or local populations and therefore an unlikely disruption to country food quality.

- **Health:** *Low*, as the Project is not likely to pose environmental effects to health, including effects to country foods related to aquatic and terrestrial ecosystems and vegetation communities potentially accessed and used for traditional purposes by MNA – Region 3. The HHERA undertaken (**Chapter 22**) for the Project determined that no significant residual effect is associated with the Project using various exposure and food-chain models that utilized Indigenous receptors.
- **Cumulative Impacts:** *Low*, as the assessment of residual cumulative effects of the Project in combination with those of past, present, and reasonably foreseeable future projects and activities on wildlife and human health concluded no significant adverse cumulative effects on terrestrial, aquatic, and human health. Additionally, no adverse residual effects on social and economic conditions were predicted, therefore no cumulative effect to impact to social, health, and economic conditions are expected to occur. The residual cumulative effects on health and socio-economic conditions arising from the Project in combination with other past, present, and reasonably foreseeable future projects and activities during all phases are also considered not significant. The cumulative impact is determined as low due to the lack of information available from the MNA – Region 3 regarding their opportunity to conduct traditional activities related to country food consumption within the Project footprint at this time. It is expected that their ability to know and teach the Métis way of living can continue outside of the Project footprint during all Project phases.

Degree of Severity for Adverse Impacts

The degree in severity of impact on MNA – Region 3's health and socio-economic conditions is rated as low as potential impacts are likely to be small in spatial extent, reversible long-term, and with few effects to health and/or country foods. The currently identified low level of use by MNA – Region 3 within the Project footprint and ATRI RSA indicates the low level of impact on the change in lands and resources for traditional purposes and related social, health, and economic conditions. It should be noted that through this assessment it has been determined that there is potential for the Project to result in the permanent alienation of the Métis from locations within the Project footprint (**Appendix 31-A, Table 31.A-2**). It is further noted that that this physical alteration and potential change in the opportunity of the Métis to practice related traditional activities (e.g., consumption of country food) may also have impacts on intangible cultural heritage. The understanding and characterizing of these potential related impacts to Métis's intangible cultural heritage requires further input from the MNA – Region 3.

Though baseline data was sufficient to evaluate effects for socio-community, economic, and human health VCs, areas currently or potentially used by MNA – Region 3 for traditional purposes have not been identified within the ATRI LSA through publicly-available information prior to the assessment. As such, there is no information indicating that the MNA – Region 3 currently uses the Project footprint and the ATRI LSA for traditional purposes. Continued consultation with MNA – Region 3, as well as through the development of potential follow-up and monitoring and adaptive management measures as necessary is expected to improve the confidence rating and the severity of impact on MNA – Region 3's rights and interests.

Potential Future Use without the Project of Social, Health, and Economic Conditions

This section describes the anticipated future social, health, and economic conditions in the Project footprint, the ATRI LSA, and the ATRI RSA without the Project in place. This is in consideration of the certain past, present, and reasonably foreseeable future projects and activities within the ATRI RSA that could impact the anticipated future social, health, and economic conditions as they relate to the potential impact on the MNA – Region 3’s ability to exercise their rights. As previously noted, the MNA – Region 3 has not provided any information to date regarding their social, health, and economic conditions in the Project footprint. It is acknowledged that MNA – Region 3 has the potential to use the ATRI LSA with respect to social, health, and economic conditions that support their rights and interests. It is noted that there are considered to be ongoing impacts to the real or perceived quality and quantity of country foods available for harvesting in preferred locations and the potential human health risks associated with consumption.

As outlined in **Section 31.6.6**, food insecurity has been increasing in recent years and in the coming years, the reasonably foreseeable future projects and activities in the Elk Valley and climate change, as well as other factors will likely influence food security in terms of potentially affecting traditional food systems, risking further serious consequences for livelihoods and health. The impact of food insecurity on health extends beyond diet and nutrition. In addition to income growth, housing tenure is an economic risk factor for food insecurity and is linked with other factors such as population growth, urbanization, industrialization, land use shifts, water scarcity, and trends in global energy supply and food trade. As noted in **Section 31.7.4.2** and in **Chapter 22**, with respect to the reasonably foreseeable future projects and activities in the ATRI RSA and based on the historical baseline of cumulative effects, past and current development activity in the ATRI LSA and RSA includes for example other mines, forestry activity (including logging in the Elk Valley), housing development, transportation facilities (roads), and recreation activities. It is anticipated that these activities will continue in the future without the Project and will continue to potentially impact social, health, and economic conditions in the ATRI LSA.

There is a potential for cumulative impacts due to the spatial distribution of historical disturbance as a result of mining in the Elk Valley which has followed economic coal resources to form a long north-south band of mining-related disturbance. In the ATRI LSA, this north-south running band is interrupted by a few relatively undisturbed east-west corridors that provide “gaps” in the mining region for the movement of land users. This general trend of north-south oriented mining and potential related disturbance along valley bottoms and some ridges potentially limits the east-west connectivity between alpine ranges.

The Project can be generally expected to result in positive economic outcomes as included in **Section 31.7.3.2.8** for employment, income, the regional and local economies, and government finances within the ATRI RSA (**Chapter 17**). The economic conditions without the Project are expected to be impacted as anticipated positive economic outcomes will diminish due to the lack of availability of economic opportunities related to the Project.

Without the Project, future anticipated use may potentially be negatively impacted due to the lack of the residual positive economic effects of the Project. Without the Project, impacts on MNA – Region 3’s rights and interests related to social and health conditions will continue as a result of activities within the Elk Valley and those outside of the Elk Valley that have the potential to impact food systems. These past and ongoing activities may be impacting the ability of the MNA – Region 3 to exercise their rights related to

the social, health, and economic conditions of their Traditional Territory and will likely continue to impact MNA – Region 3’s rights and interests without the Project. This also emphasizes the potential cumulative effect of past developments on the practice of rights and interests related to social, health, and economic conditions. **Table 31.10-6** presents a summary of the potential impacts of the Project on the MNA – Region 3’s rights and interests related to social, health, and economic conditions in comparison to a future scenario without the Project.

31.10.2.2 Summary of the Assessment on the Impacts to MNA – Region 3’s Rights and Interests Assessment

Impact on MNA – Region 3’s rights and related interests may occur where potential changes to the environment as a result of the potential residual effects and residual cumulative effects have the potential to impact the exercise of rights and interests related to traditional activities such as fishing, hunting and trapping, harvesting and gathering, or on physical activities associated with traditional use such as travel and navigation, ceremonial and sacred sites, and physical and cultural heritage areas and any structure, site, or thing that is of historical, archaeological, paleontological, or architectural significance, and social, health, and economic conditions. It is expected that the Métis’ ability to know and teach their way of living can continue outside of the Project footprint during all Project phases.

As summarized in **Section 31.7**, an assessment of the Project effects that correspond with MNA – Region 3’s traditional land and resource use was undertaken. Considering the results of this assessment, as described in **Section 31.10**, an assessment was undertaken of the potential for Project related impacts on MNA – Region 3’s rights and interests including their ability to exercise their rights. This assessment of potential impacts on rights and interests also took into account that MNA – Region 3 have not to date identified that the Project footprint is actively used for the exercise of their rights and/or of specific cultural interest. As such, the severity of impacts to MNA – Region 3’s rights and interest has been identified to be generally in the range of low to moderate. The impact on MNA – Region 3 Aboriginal rights and interests are summarized in **Table 31.10-7**.

It should be noted that through this assessment it has been determined that there is potential for the Project to result in the permanent alienation of Métis from locations within the Project footprint (**Appendix 31-A, Table 31.A-2**). It is further noted that that this physical alteration and potential change in the opportunity of the Métis to practice related traditional activities may also have impacts on intangible cultural heritage. These impacts to intangible cultural heritage may include those related to traditional activities such as fishing for various species of trout and Mountain Whitefish, the hunting of bighorn sheep and the trapping of species of interest to the Métis, the harvesting of lodgepole and white bark pine and the gathering of culturally significant plant and vegetation species, access to areas of traditional activities, and the ceremonies and rituals tied to a sense of place within the Project footprint. The understanding and characterizing of these potential related impacts to Métis’ intangible cultural heritage requires further input from the MNA – Region 3.

Table 31.10-6: Summary of Impact on MNA – Region 3’s Rights and related interests based on Potential Future Use with and without the Project on Social, Health, and Economic Conditions

Impact on Rights and Interests	Project Phase(s)	Potential future use with Project	Potential future use without Project
Potential Impact on Interests related to Social, Health, and Economic Conditions	Construction and Pre-Production	<p>Potential impact on social, health, and economic conditions and related interests due to potential interactions with:</p> <ul style="list-style-type: none"> • Potential Project nuisance effects residents due to noise and vibration. • Potential change in availability/reliance on country food. • Potential public safety due to physical hazards. • The potential for the permanent alienation of the Métis from traditional use locations within the Project footprint resulting in impacts to their ability to know and teach the Métis way of living. 	<p>Potential impact on rights due to potential interactions with:</p> <ul style="list-style-type: none"> • The MNA – Region 3 has not to date provided information regarding social, health, and economic conditions within the Project footprint. Nevertheless, there is potential for the use of the ATRI LSA and RSA the MNA – Region 3 members with respect to social, health, and economic conditions that support their rights and interests. • Past and current development activity in the ATRI LSA and RSA has resulted in potential impacts to food security and the social determinants of health related to country food consumption. This includes for example other mines, forestry activity, housing development, transportation facilities (roads), and recreation activities. It is anticipated that these activities will continue in the future without the Project and continue to have influence on food security concerns as well as human health risk factors related to income growth, housing tenure, population growth, urbanization, industrialization, land use shifts, water scarcity, and trends in global energy supply and food trade. • These past and ongoing projects and activities located in the ATRI LSA and RSA may likely be impacting real or perceived quality and quantity of country foods available for harvesting in preferred locations and the potential human health risks associated with consumption. • The economic conditions without the Project are expected to be impacted as anticipated positive
	Operations	<p>Potential impact on social, health, and economic conditions and related interests due to potential interactions with:</p> <ul style="list-style-type: none"> • Potential modest economic benefit for the Méti citizens that could be hired for the mine, CHPP operations administration, and coal haul. • Potential change in population and demographic. • Potential change in community health and well-being. • Potential modest positive change in availability of community services. • Potential change due to the influx of new employees to the region that could potentially contribute to social impacts, including safety risks. • Potential Project nuisance effects residents due to noise and vibration. 	

Impact on Rights and Interests	Project Phase(s)	Potential future use with Project	Potential future use without Project
		<ul style="list-style-type: none"> • Potential change in availability/reliance on country food. • Loss of potential access to fish and resources in West Alexander Creek. • The potential for the permanent alienation of the Métis from traditional use locations within the Project footprint resulting in impacts to their ability to know and teach the Métis way of living. 	<p>economic outcomes for employment, income, and local and regional economies will diminish due to the lack of availability of economic opportunities related to the Project.</p> <ul style="list-style-type: none"> • Without the Project, future anticipated use may potentially be negatively impacted due to the lack of the residual positive economic effects of the Project. • Without the Project, impacts on MNA – Region 3’s rights and interests related to social and health conditions will continue as a result of activities within the Elk Valley and those outside of the Elk Valley that have the potential to impact food systems. • These past and ongoing activities may likely be impacting the ability of the MNA – Region 3 to exercise their rights related to the social, health, and economic conditions of their Traditional Territory and will likely continue to impact MNA – Region 3’s rights and interests without the Project.
	Reclamation and Closure	<p>Potential impact on social, health, and economic conditions and related interests due to potential interactions with:</p> <ul style="list-style-type: none"> • Potential for the Métis to take part in progressive reclamation opportunities and in monitoring activities, in particular: aquatic effects monitoring. • Potential change in community well-being. • Potential change in availability/reliance on country food. • The potential for the permanent alienation of the Métis from traditional use locations within the Project footprint resulting in impacts to their ability to know and teach the Métis way of living. 	

Mitigation measures outlined further in the Indigenous Impact Management Plan (**Section 31.9**) have been proposed to reduce or eliminate impacts on the MNA – Region 3’s rights and interests which were developed in response to the concerns raised by the MNA – Region 3 and the identified Indigenous Communities. The effectiveness of these measures has not been confirmed by the MNA – Region 3 to date. While it is not known whether lands in the vicinity of the Project are actively used for traditional purposes by the MNA – Region 3, it is anticipated that traditional land and resource use activities will be able to continue undeterred, except where restricted for safety purposes (e.g., in the Project footprint during Construction and Operation phases). It is also anticipated that activities related to the exercise of the MNA – Region 3’s rights and interests will be able to continue by members of the MNA – Region 3 in the ATRI LSA and RSA. As identified throughout the Application/EIS, engagement with the MNA – Region 3 is ongoing, and the MNA – Region 3 may provide additional information about the potential effects of the Project on the MNA – Region 3 and their impact on the MNA – Region 3’s rights and interests which could influence the results of the assessment presented here.

As MNA – Region 3 have not provided any information to date regarding their use of the Project footprint, the ATRI LSA, and the ATRI RSA for traditional purposes, additional residual Project effects, and effects from other reasonably foreseeable developments and changes in the environment, are not identified. Based on existing information, and uncertainties related to mitigation, while no significant adverse cumulative effects were determined, impacts on MNA – Region 3’s rights and interests have the potential to occur for the foreseeable future due to ongoing activities in the Elk Valley. It is noted that there is potential for impacts to MNA – Region 3 rights and interests to be further articulated through continued engagement with MNA – Region 3 and its member Bands. On-going programs of environmental and socio-economic monitoring undertaken in collaboration with MNA – Region 3 and the co-development of offsets and/or mitigation measures to address where applicable the concerns noted above, will be identified further through the Indigenous Impact Management Plan (**Section 31.9**) and **Chapter 33**.

Table 31.10-7: Summary of Impact on MNA – Region 3 Aboriginal Rights and Interests

Impact on Right and Interests	Project Phase(s)	Summary of Impact on Rights and Interests Characterization	Degree of Severity for Adverse Impacts (High, Moderate, Low)
Potential Impact on Fishing Rights	<ul style="list-style-type: none"> • Construction and Pre-Production • Operations • Reclamation and Closure • Post-Closure 	<p>Likelihood: Low to Moderate Geographic Extent: Low Frequency, Duration, and Reversibility: Low to Moderate Cultural Well-being: Moderate Health: Low Cumulative Impacts: Moderate</p>	Low to Moderate
Potential Impact on Hunting and Trapping Rights	<ul style="list-style-type: none"> • Construction and Pre-Production • Operations • Reclamation and Closure • Post-Closure 	<p>Likelihood: Low to Moderate Geographic Extent: Moderate Frequency, Duration, and Reversibility: Low to Moderate Cultural Well-being: Moderate Health: Low Cumulative Impacts: Moderate</p>	Low to Moderate
Potential Impact on Harvesting and Gathering Rights	<ul style="list-style-type: none"> • Construction and Pre-Production • Operations • Reclamation and Closure • Post-Closure 	<p>Likelihood: Low to Moderate Geographic Extent: Moderate Frequency, Duration, and Reversibility: Moderate Cultural Well-being: Moderate Health: Low Cumulative Impacts: Moderate</p>	Moderate
Potential Impact on Rights related to Physical and Cultural Heritage and Change to any Structure, Site, or Thing that is of Historical, Archaeological, Paleontological, or Architectural Significance	<ul style="list-style-type: none"> • Construction and Pre-Production • Operations 	<p>Likelihood: Moderate Geographic Extent: Low Frequency, Duration, and Reversibility: High Cultural Well-being: High Health: Low Cumulative Impacts: Moderate</p>	Moderate to High

Impact on Right and Interests	Project Phase(s)	Summary of Impact on Rights and Interests Characterization	Degree of Severity for Adverse Impacts (High, Moderate, Low)
Potential Impact on Interests related to Social, Health, and Economic Conditions	<ul style="list-style-type: none"> • Construction and Pre-Production • Operations • Reclamation and Closure 	<p>Likelihood: Low Geographic Extent: Low Frequency, Duration, and Reversibility: Low Cultural Well-being: Low Health: Low Cumulative Impacts: Low</p>	Low

31.11 Follow-up Strategy

The purpose of the follow-up strategy is to verify the accuracy of the effects assessment and to determine the effectiveness of mitigation measures including those identified in the Indigenous Impact Management Plan. Follow-up strategies related to the MNA – Region 3's rights and interests are proposed where the effects assessment determines that uncertainty exists in the predictions of effects or in the effectiveness of mitigation proposed. Follow-up programs are relevant due to the uncertainty in the prediction of effects on changes to use of lands and resources for traditional purposes by MNA – Region 3. In terms of the interaction of MNA – Region 3 rights and interests to the selected receptor and intermediate VCs, follow-up programs will also serve to improve the level of confidence in the predictions of Project-related effects on various VCs (i.e., monitoring plans for wildlife VCs such as ungulates and carnivores) in this assessment process.

As noted in **Section 31.9** and based on the assessment of potential impacts on the rights and interests of the MNA – Region 3, the change in use of lands and resources for traditional activities such as fishing, hunting and trapping, harvesting and gathering, or on activities associated with traditional use such as travel and navigation, ceremonial and sacred sites, and on physical and cultural heritage areas will require follow-up monitoring. Follow-up monitoring will also enable response to new and developing issues of concern during the Project implementation hence ensuring that Project-related activities comply with and adhere to EAC conditions and include provisions for community-based monitoring where applicable. The proposed approach for managing the corrective actions that may potentially be required will involve monitoring compliance with regulations, managing worksites, executing specific environmental and social works and seeking solutions to emerging environmental problems.

Communication of the results of the follow-up strategies and/or monitoring programs to MNA – Region 3 is an essential component will be undertaken through the **Indigenous Engagement and Reporting Plan (Chapter 33, Section 33.4.3)**. Not only does this maintain communication with all parties and keep them informed of the Project activities and their associated environmental effects, but it also offers the opportunity to incorporate input from MNA – Region 3 into the design of the Indigenous Impact Management Plan and related monitoring programs and any consequential adaptive management, where applicable. NWP is available to explore the possibilities of having monitoring programs incorporate traditional knowledge or similar study methodologies as they can contribute to achieving defined monitoring program objectives.

Using an adaptive management plan, the follow-up strategies and the monitoring programs will be periodically evaluated for effectiveness and the appropriateness of their elements, and the parameters being measured and reported. This evaluation will be done in consultation with the appropriate regulatory agencies and the results of these strategies and programs will be analyzed. If any elements of the follow-up strategies and the monitoring programs warrant adjustment to meet the aim and intent, then in consultation with regulatory agencies, the strategies and the programs may be adjusted.

It is anticipated that as a condition of the approval of the Project, the results of the follow-up strategies, and the monitoring programs or measures being conducted must be reported to the appropriate regulatory agencies, both federal and provincial. All data and information gathered as part of each management plan, follow-up strategy and/or monitoring program will be documented using the protocols

established for each parameter. These protocols were established during the collection of the baseline information and the manner in which they were recorded at that time will be used during the adaptive management plans, follow-up strategies and/or monitoring programs to allow for a proper comparison of the results. Reporting will continue so long as there are follow-up and monitoring activities in place. Once these activities have verified the environmental effects predictions and/or the effectiveness of the mitigation measures, and compliance with required mitigation, the follow-up strategies and the monitoring programs will cease, and reporting will no longer be required. Monitoring for compliance with regulatory permits will continue for as long as is required by the responsible permitting authority.

31.12 References

- Aboriginal and Treaty Rights Information System. (2020). *ATRIS Search*. https://sidait-atris.aadnc-aandc.gc.ca/atris_online/Content/Search.aspx
- British Columbia Government (BC). (2021). *Kootenay-Boundary Land Use Plans*. Ministry of Forests, Lands and Natural Resource Operations. Website. <https://www2.gov.bc.ca/gov/content/industry/crown-land-water/land-use-planning/regions/kootenay-boundary/kootenay-boundary-rlup>
- B.C. Conservation Data Centre (B.C. CDC). (n.d.). *BC Species and Ecosystems Explorer*. B.C. Ministry of Environment, Victoria B.C. <http://a100.gov.bc.ca/pub/eswp/>
- British Columbia Environmental Assessment Office. (2013). *Guideline for the Selection of Valued Components and Assessment of Potential Effects*. Approved September 9, 2013. <https://www2.gov.bc.ca/assets/gov/environment/natural-resource-stewardship/environmental-assessments/guidance-documents/eao-guidance-selection-of-valued-components.pdf>
- British Columbia Environmental Assessment Office. (2018). *Application Information Requirements*. Crown Mountain Coking Coal Project proposed by NWP Coal Canada Ltd. Updated April 26, 2018.
- British Columbia Environmental Assessment Office. (2020). *Order Under Section 13 Amending Section 11 Order*. Environmental Assessment Act S.B.C. 2002, c.43 and an Environmental Assessment of the Crown Mountain Coking Coal Project. Project Assessment Director Office. Issued October 30, 2020.
- British Columbia Environmental Assessment Office. (2020b). *Human and Community Well-Being: Guidelines for Assessing Social, Economic, Cultural and Health Effects in Environmental Assessments in B.C.* Version 1.0. April 2020.
- British Columbia Ministry of Environment and Climate Change Strategy. (n.d.). *Southern Interior air zone report (2014-2016)*. https://www2.gov.B.C..ca/assets/gov/environment/air-land-water/air/reports-pub/air-zone-reports/2014-2016/southern_interior_air_zone_report_2014-2016_final.pdf
- British Columbia Ministry of Forests, Lands, Natural Resource Operations and Rural Development (FLNRORD). (2021). *Archaeology & heritage conservation: Potential approval, permit or code of practice requirements*. <https://www2.gov.bc.ca/gov/content/transportation/transportation->

infrastructure/engineering-standards-guidelines/environmental-management/reference-documents/environmental-regulatory-compliance/archeology-heritage-conservation

British Columbia Ministry of Sustainable Resource Management. (2005). *Cranbrook West Recreation Management Strategy*. Government of British Columbia.

https://www2.gov.bc.ca/assets/gov/farming-natural-resources-and-industry/natural-resource-use/land-water-use/crown-land/land-use-plans-and-objectives/kootenayboundary-region/cranbrookwest-rms/cranbrookwest_rms_plan.pdf

Canadian Environmental Assessment Agency. (2015). *Guidelines for the preparation of an environmental impact statement pursuant to the Canadian environmental assessment act, 2012, Crown Mountain Coking Coal Project, NWP Coal Canada Ltd.* <https://iaac-aeic.gc.ca/050/evaluations/document/132452>

Canadian Environmental Assessment Agency – Mikisew Cree First Nation (CEAA-MCFN). (2018). *Methodology for Assessing Potential Impacts on the Exercise of Aboriginal and Treaty Rights of the Proposed Frontier Oil Sands Mine Project.*

Canadian Geographic. (2018). *Métis: Indigenous Peoples Atlas of Canada.* <https://indigenouspeoplesatlasofcanada.ca/section/Métis/>

Candler, C. (2020). *Ktunaxa Nation Council Recommended Minimum Standards for Proponents in Determining Significance of Effects in Environmental Assessments (EAs) in the Elk Valley.* Draft Technical Memorandum. Version 1.1. Reciprocity Research Inc. Ktunaxa Nation Council: Cranbrook, British Columbia.

Choquette, W.T. (2012). *Archaeological overview assessment of the Crown Mountain Coal Project.* Jameson Resources.

Choquette, W.T. (2014). *Archaeological overview assessment of the Crown Mountain Coal Project local study area.* Jameson Resources, Tipi Mountain Eco-Cultural Services Ltd.

City of Edmonton. (2021). *Recognizing Métis Week.* https://www.edmonton.ca/attractions_events/schedule_festivals_events/Métis-week.aspx

Demarchi, R. A., Hartwig, C. L., and Demarchi, D. A. (2000). *Status of the Rocky Mountain bighorn sheep in British Columbia.* British Columbia Ministry of Environment, Lands and Parks. <https://citeserx.ist.psu.edu/viewdoc/download?doi=10.1.1.500.5643&rep=rep1&type=pdf>

Dillon, A. (2019). *After 90 years, Métis Nation within Alberta achieves federal recognition of its self-government.* Métis Nation of Alberta and Canada sign historic agreement in Ottawa. <http://albertaMétis.com/governance/self-government/>

Elk Valley Cumulative Effects Management Framework Working Group (EV-CEMF). (2018). *Comprehensive Report: Elk Valley Cumulative Effects Assessment and Management Report.* British Columbia Ministry of Forests, Lands, Natural Resource Operations and Rural Development -

Kootenay Boundary Region. Released December 2018.
https://www2.gov.bc.ca/assets/gov/environment/natural-resource-stewardship/cumulative-effects/final_elk_valley_ceam_12122018.pdf

Environment and Climate Change Canada. (2014). *Little brown myotis, northern myotis and tri-colored myotis*. https://www.canada.ca/content/dam/eccc/migration/sara/42e533d4-dcc7-4172-906a-023e02c10b42/fs_chauvesouris_bats_gen-v03_0215_e.pdf

Ens, G. J., & Sawchuk, J. (2016). *From new peoples to new nations: aspects of Métis history and identity from the eighteenth to the twenty-first centuries*. University of Toronto Press, 2016. Pp 246-590.

Food and Agriculture Organization of the United Nations (FAO). (2016). *Policy Brief: Food Security*. June 20016, Issue 2.
https://www.fao.org/fileadmin/templates/faoitally/documents/pdf/pdf_Food_Security_Concept_Note.pdf

Foster, J.E., Eccles, W.J., (Foot, R., & Filice, M.). (2013). *Fur Trade in Canada*. The Canadian Encyclopedia.
<https://www.thecanadianencyclopedia.ca/en/article/fur-trade>

Gabriel Dumont Institution. (2021). *Virtual Museum of Métis History and Culture*.
http://www.Métismuseum.ca/michif_dictionary.php

George, H., Gorman, W. A., and VanDine, D. F. (1987). *Late Quaternary geology and geomorphology of the Elk Valley, southeastern British Columbia*. Canadian Journal of Earth Sciences, 24(4), 741-751.
<https://doi.org/10.1139/e87-072>

Government of Alberta. (2020). *First Nations, Métis and Inuit education*. <https://www.alberta.ca/first-nations-Métis-and-inuit-education.aspx>

Government of Canada. (2021a). *National Inventory Report: Greenhouse Gas Sources and Sinks in Canada*. Government of Canada Publications.
<https://publications.gc.ca/site/eng/9.506002/publication.html>

Government of Canada. (2021b). *Short-term drinking water advisories*. Water in First Nations communities. <https://www.sac-isc.gc.ca/eng/1562856509704/1562856530304>

Impact Assessment Agency of Canada formerly Canadian Environmental Assessment Agency (IAAC). (2015a). *Letter to Chief Kathryn Teneese and Council: Re: Consultation Work Plan for the Federal Environmental Assessment of Proposed Crown Mountain Coking Coal Project*. February 20, 2015.

Impact Assessment Agency of Canada. (2015b). *Letter to Chief Barbara Cote Re: Consultation Work Plan and Funding for the Federal Environmental Assessment of Proposed Crown Mountain Coking Coal Project*. February 20, 2015.

- Impact Assessment Agency of Canada. (2015c). *Letter to Mr. William Snow Re: Consultation Work Plan and Funding for the Federal Environmental Assessment of Proposed Crown Mountain Coking Coal Project*. February 20, 2015.
- Impact Assessment Agency of Canada. (2015d). *Letter Christopher Gall: Re: Consultation Work Plan and Funding for the Federal Environmental Assessment of Proposed Crown Mountain Coking Coal Project*. February 20, 2015.
- Impact Assessment Agency of Canada. (2020a). *Letter to Mae Price JFK Law Practice: Re: The Federal Environmental Assessment of the Crown Mountain Coking Coal Project (Kainai)*. June 29, 2020, by email only.
- Impact Assessment Agency of Canada. (2020b). *Letter to Mae Price JFK Law Practice: Re: The Federal Environmental Assessment of the Crown Mountain Coking Coal Project (Siksika)*. June 29, 2020, by email only.
- Impact Assessment Agency of Canada. (2020c). *Letter to Mike Allen NWP Coal Canada Ltd.: Re: Addition of Indigenous Groups to Engage on the Crown Mountain Coking Coal Project*. March 16, 2020, by email only.
- Impact Assessment Agency of Canada. (2021a). *Letter to Chief Stanley Grier and Council: Re: The Federal Environmental Assessment of the Crown Mountain Coking Coal Project*. May 10, 2021, by email only.
- Impact Assessment Agency of Canada. (2021b). *Letter to Chief Roy Whitney Onespot and Council Re: The Federal Environmental Assessment of the Crown Mountain Coking Coal Project*. May 10, 2021.
- Impact Assessment Agency of Canada. (2021c). *Letter to Lawrence Gervais: Re: The Federal Environmental Assessment of the Crown Mountain Coking Coal Project*. May 10, 2021.
- Impact Assessment Agency of Canada (IAAC). (2022a). *Letter to Chief Barbara Cote and Council: Re: The Federal Environmental Assessment of the Crown Mountain Coking Coal Project*. January 26, 2022, by email only.
- Impact Assessment Agency of Canada (IAAC). (2022b). *IAAC Guidance: Assessment of Potential Impacts on the Rights of Indigenous Peoples*, updated 2022 (IAAC, 2022).
- Integrated Ecology Group (IEG) and ALCES Group, LTD. (2018). *Cumulative Effects Assessment for Kainai First Nation*. Prepared for Kainai First Nation and JFK Law. Project No. JFLBBS-18. November 9, 2018. <https://registrydocumentsprd.blob.core.windows.net/commentsblob/project-81540/comment-55767/IEG%20-%20Cumulative%20effects%20assessment%20for%20Kainai%20First%20Nation%20-%20November%2015%202018.pdf>
- Irwin, R. (2018). *Aboriginal Title*. The Canadian Encyclopedia, Website. <https://www.thecanadianencyclopedia.ca/en/article/aboriginal-title>

- Katay, F. (2017). *Exploration and mining in the Southeast Region, British Columbia in: Provincial overview of exploration and mining in British Columbia, 2016*. British Columbia Ministry of Energy and Mines. http://cmscontent.nrs.gov.bc.ca/geoscience/PublicationCatalogue/InformationCircular/BCGS_IC2017-01-03.pdf
- Kirby, J., and Campbell, D. (1999). *Forest in-growth and encroachment: A provincial overview from a range management perspective*. BC Ministry of Forests.
- Klinkenberg, B. (2019). (Editor) *E-Flora BC: Electronic Atlas of the Plants of British Columbia [eflora.bc.ca]*. Lab for Advanced Spatial Analysis, Department of Geography, University of British Columbia, Vancouver. http://linnet.geog.ubc.ca/eflora_maps/index.html?sciname=Pinus%20flexilis&BCStatus=red&commonname=limber%20pine&PhotoID=5974&mapservice=VascularWMS
- Kootenay Inter-Agency Management Committee. (1997). *Kootenay/Boundary Land Use Plan Implementation Strategy*. Published June 1997. https://www2.gov.bc.ca/assets/gov/farming-natural-resources-and-industry/natural-resource-use/land-water-use/crown-land/land-use-plans-and-objectives/kootenayboundary-region/kootenayboundary-rlup/kootenayboundary_rlup_implementation_strategy.pdf
- Ktunaxa Nation Council. (2021). *Who We Are*. Ktunaxa Nation Council. <https://www.ktunaxa.org/who-we-are/>
- Library and Archives Canada. (2020). *Métis Nation*. <https://www.bac-lac.gc.ca/eng/discover/aboriginal-heritage/Métis/Pages/introduction.aspx>
- Lotic Environmental. (2020). *Crown Mountain Coking Coal Project – Fish and fish habitat baseline assessment report*.
- Louis Riel Institute. (2021). *The Métis Flag*. <http://louisrielinstitute.ca/the-Métis-flag.php>
- McKay, Hon. J. (2021). *Systemic Racism in Policing in Canada: Report of the Standing Committee on Public Safety and National Security*. House of Commons, Canada, 43rd Parliament, 2nd Session.
- Massey, N.W.D, MacIntyre, D.G., Desjardins, P.J., and Cooney, R.T. (2005). *Digital geology map of British Columbia: Whole province [GeoFile 2005-1]*. British Columbia Ministry of Energy and Mines.
- Métis Housing. (2021). *Company History*. <https://www.Métishousing.ca/company-history/>
- Métis National Council (MNC). (2017). *Prime Minister and Métis Nation leaders Sign Accord at Summit in Ottawa*. <https://pm.gc.ca/en/canada-metis-nation-accord>
- Métis National Council. (2021a). *Governance*. <https://www2.Métisnation.ca/about/governance/>
- Métis National Council. (2021b). *What is the Historic Métis Nation Homeland*. <https://www2.Métisnation.ca/about/faq/>

Métis Nation of Alberta (MNA). (2009). *Policy Guidelines Regarding the Duty to Consult and Accommodate Métis Aboriginal Rights and Interests in Alberta*. <http://albertaMétis.com/Métis-rights/rights-and-accommodation/>

Métis Nation of Alberta. (2018). *Consultation Agreement between the Métis Nation of Alberta and the Government of Canada*. http://www.albertametisgov.com/wp-content/uploads/2020/02/MNA_Canada-Consultation-Agreement-July-2019.pdf

Métis Nation of Alberta. (2021a). *Alberta Métis Fest 2021*. Available at <http://albertametis.com/alberta-metis-fest-2021/>

Métis Nation of Alberta. (2021b). *Children & Family Services*. Available at <https://albertametis.com/programs-services/children-family-services/>

Métis Nation of Alberta. (2021c). *Cultural Items*. <http://albertametis.com/culture/cultural-items/>

Métis Nation of Alberta. (2021d). *Governance*. <https://albertametis.com/governance/>

Métis Nation of Alberta. (2021e). *Harvesting Rights*. <http://albertaMétis.com/harvesting/>

Métis Nation of Alberta. (2021f). *Health Programs*. <https://albertametis.com/programs-services/health/>

Métis Nation of Alberta. (2021g). *Oskaya Ayamichikewak Young Readers Program*. <https://albertametis.com/programs-services/children-family-services/oskaya-ayamichikewak-young-readers-program/>

Métis Nation of Alberta. (2021h). *Who We Are*. Mission & Values. <https://albertametis.com/who-we-are/mission-statement/>

Métis Nation of Alberta Region 3 (MNA R3). (2021a). *Métis Nation of Alberta Region 3 Connecting Community*. <https://Métis3.org/>

Métis Nation of Alberta Region 3. (2021b). *Letter from Métis Nation of Alberta Region 3 to NWP Coal Canada Ltd. Comments on Section 23.11 of the Draft Environmental Impact Statement for Crown Mountain Coking Coal Project*. Dated October 22, 2021.

Métis Nation British Columbia. (2021). *About MNBC*. <https://www.mnbc.ca/about/>

Métis Settlements General Council (MSGC). (2018a). *About Us*. <https://msgc.ca/about-us/>

Métis Settlements General Council. (2018b). *MSSTI Training Opportunities*. <https://msgc.ca/mssti-training-opportunities/>

Métis Settlements General Council. (2018c). *Our People*. <https://msgc.ca/#ourpeople>

- Ministry of Sustainable Development. (2002). *Kootenay-Boundary Higher Order Plan*. Government of British Columbia. https://kootenayspatial.ca/pg_hlpo/pdf/KBHLPOrder0925.pdf
- Morrison D. (2008). *BC Food Systems Network – Working Group on Indigenous Food Sovereignty: Final Activity Report*. March 2008.
http://www.indigenousfoodsystems.org/sites/default/files/resources/WGIFS_Final_Report_March_08.pdf
- Mountain Goat Management Team. (2010). *Management plan for the mountain goat (Oreamnos americanus) in British Columbia*. British Columbia Ministry of Environment.
https://www2.gov.bc.ca/assets/gov/environment/plants-animals-and-ecosystems/wildlife-wildlife-habitat/goats/management_plan_for_the_mountain_goat_in_bc.pdf
- Native Women’s Association of Canada. (2020). *Indigenous Women and Impact Assessment Final Report*.
<https://nwac.ca/assets-knowledge-centre/NWAC-Impact-Assessment-Final-Report-ENG-2020.pdf>
- Natural Resources Canada. (2015). *Simplified seismic hazard map for Canada, the provinces and territories [Map]*. <https://earthquakescanada.nrcan.gc.ca/hazard-alea/simphaz-en.php#BC>
- Natural Resources Canada. (2020). *Earthquakes Canada - Western Canada*.
https://earthquakescanada.nrcan.gc.ca/index-en.php?tpl_region=west
- Poole, K. G., and Ayotte, J. (2019). *Kootenay Region bighorn sheep management plan: Draft for discussion*. Aurora Wildlife Research.
<https://ferniergc.com/documents/Kootenay%20BHS%20Draft%20mgmt%20plan%20%2023Apr19.pdf>
- Price, R.A., Grieve, D.A., and Patenaude, C. (1992). *Geology, Fording River, (West half), West of fifth meridian, British Columbia-Alberta [Map 1824A]*. Geological Survey of Canada.
<https://doi.org/10.4095/183875>
- Province of British Columbia. (2009). *British Columbia Air Quality and Health Benefits Report*. Prepared by Environ. <https://www2.gov.bc.ca/assets/gov/environment/air-land-water/air/reports-pub/air-quality-health-benefits-report.pdf>
- Province of British Columbia. (2021). *Provincial greenhouse gas emissions inventory, 1990-2019 [Data set]*. <https://www2.gov.bc.ca/gov/content/environment/climate-change/data/provincial-inventory>
- Region 3 Consultation Coordinator (RCC). (2021). *Letter to NWP Coal Canada Ltd: Re: Re: PROJECT NOTIFICATION dated Oct. 21, 2020 known as Crown Mountain Coking Coal Project*. Dated May 27, 2021.
- Rout, T. K., Masto, R. E., Padhy, P. K., George, J., Ram, L. C. and Maity, S. (2014). *Dustfall and elemental flux in a coal mining area*. J. Geochem. Explor. 1–13.
- Rupertsland Institute. (2021). *Rupertsland Institute Mandate*. <https://www.rupertsland.org/mandates/>

- Species at Risk Act*, SC 2002, c. 29. (2002). <https://laws-lois.justice.gc.ca/eng/acts/s-15.3/index.html>
- Statistics Canada. (2017). *Canada Census Profile*. 2016 Census. Statistics Canada Catalogue no. 98-316-X2016001. Ottawa. Released November 29, 2017. <https://www12.statcan.gc.ca/census-recensement/2016/dp-pd/prof/index.cfm?Lang=E>
- Statistics Canada. (2018). *First Nations People, Métis and Inuit in Canada: Diverse and Growing Populations*. March 20, 2018.
- Statistics Canada. (2022a). *Indigenous population continues to grow and is much younger than the non-Indigenous population, though the pace of growth has slowed*. September 21, 2022. <https://www150.statcan.gc.ca/n1/daily-quotidien/220921/dq220921a-eng.htm?indid=32990-3&indgeo=0>
- Statistics Canada. (2022b). *Indigenous population continues to grow and is much younger than the non-Indigenous population, though the pace of growth has slowed*. <https://www150.statcan.gc.ca/n1/daily-quotidien/220921/dq220921a-eng.htm?indid=32990-1&indgeo=0>
- Teck Resources Limited. (2014). Elk Valley Water Quality Plan. Ensuring the health of the watershed and supporting continued, sustainable mining in the Elk Valley. Submitted July 22, 2014.
- Teillet, J. (2013). *Métis Law in Canada*. <http://www.pstlaw.ca/resources/Métis-Law-in-Canada-2013.pdf>