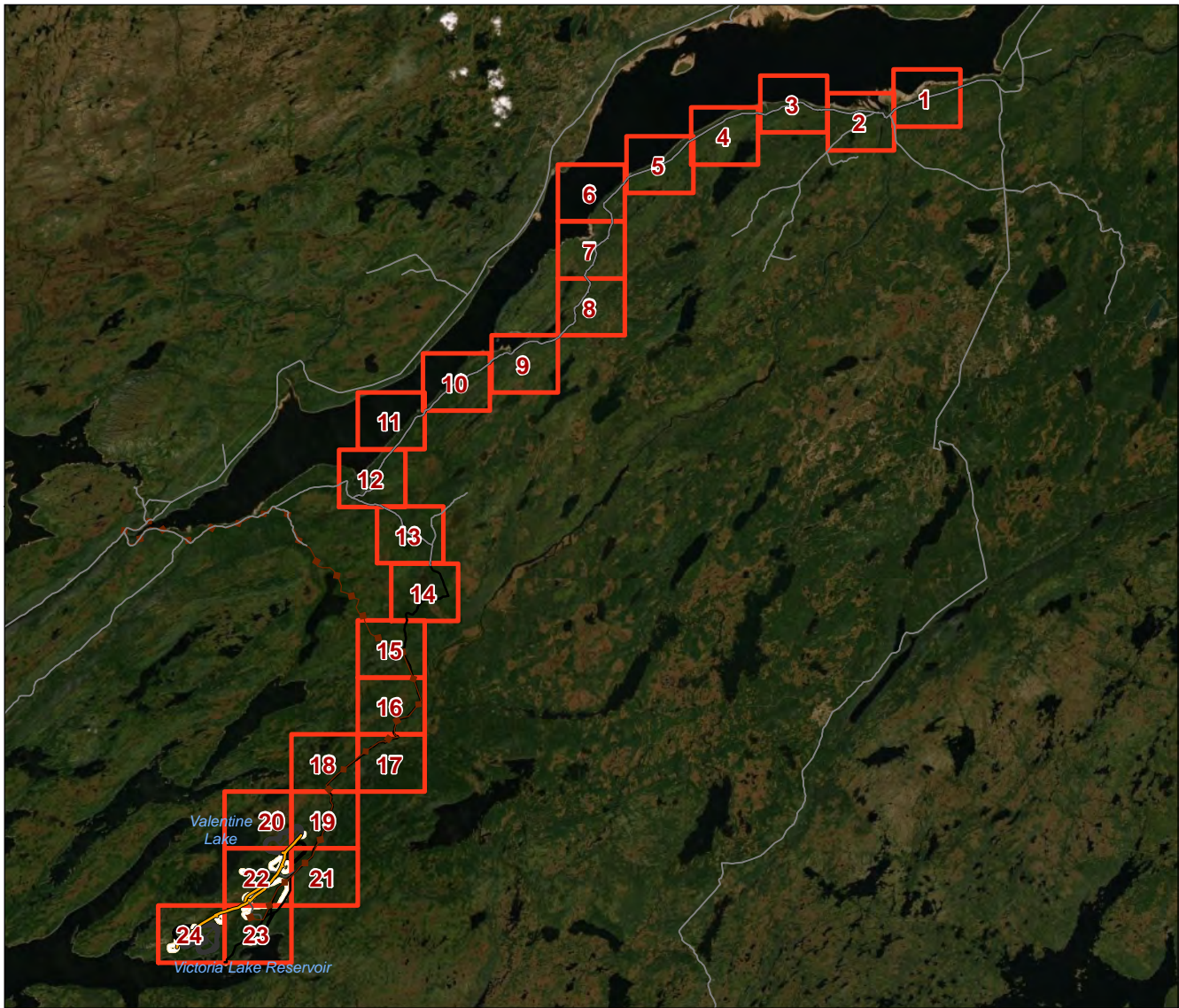


April 2021

APPENDIX IR-03.A ELC MAPBOOK





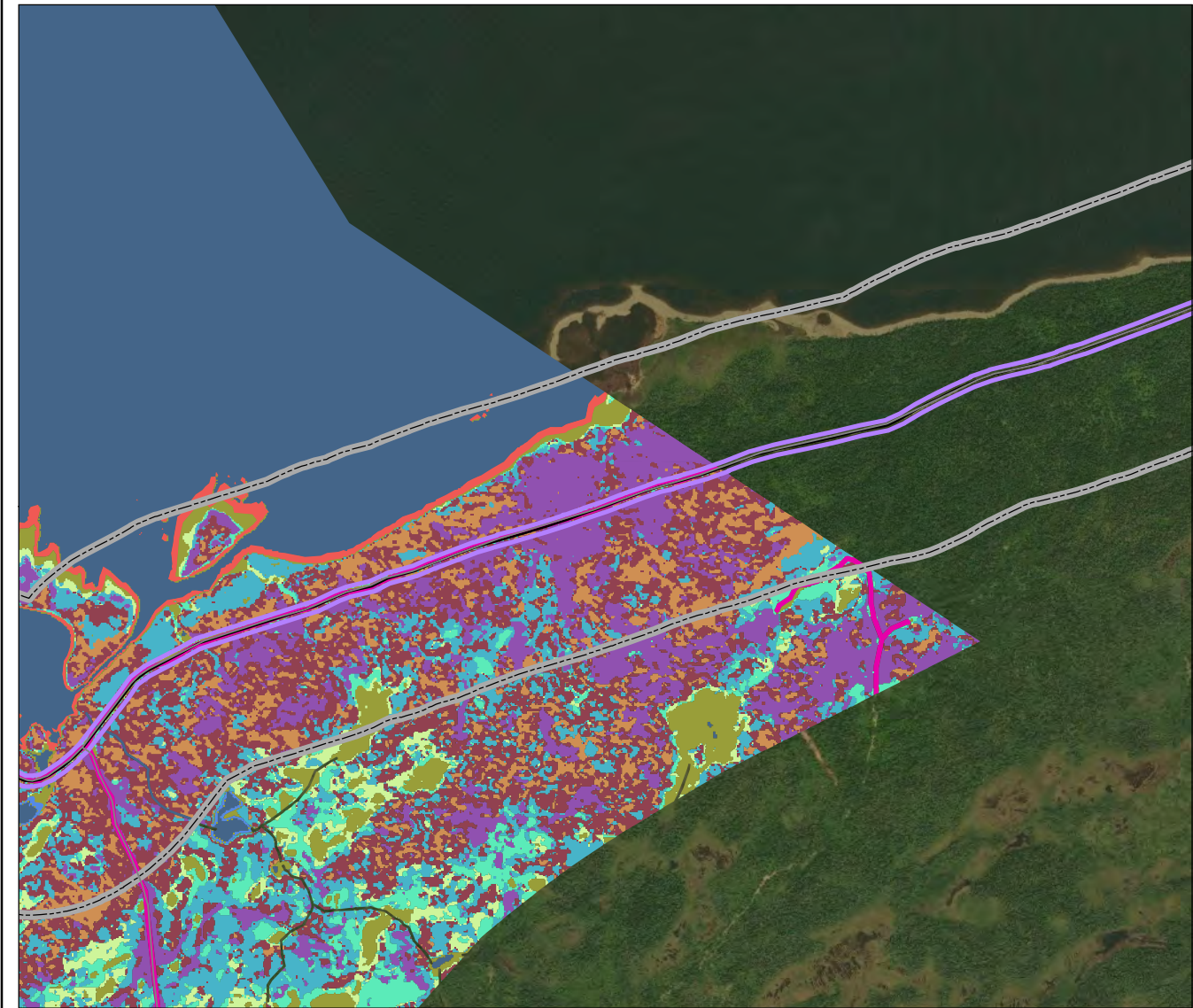
- Map Index Number
- Mine Features**
- Haul Road
- Access Road
- Site Road
- Power Line
- Open Pit
- Waste Rock Pile
- Other Mine Infrastructure
- Other Features**
- Resource / Recreation Road










Project Location
Valentine Lake
Central Newfoundland, CA

Client/Project 121416408_IR3 INDEX
Marathon Gold Corporation
Valentine Gold Project
Environmental Impact Statement

Disclaimer: This document has been prepared based on information provided by others as cited in the Notes section. Stantec has not verified the accuracy and/or completeness of this information and shall not be responsible for any errors or omissions which may be incorporated herein as a result. Stantec assumes no responsibility for data supplied in electronic format, and the recipient accepts full responsibility for verifying the accuracy and completeness of the data.



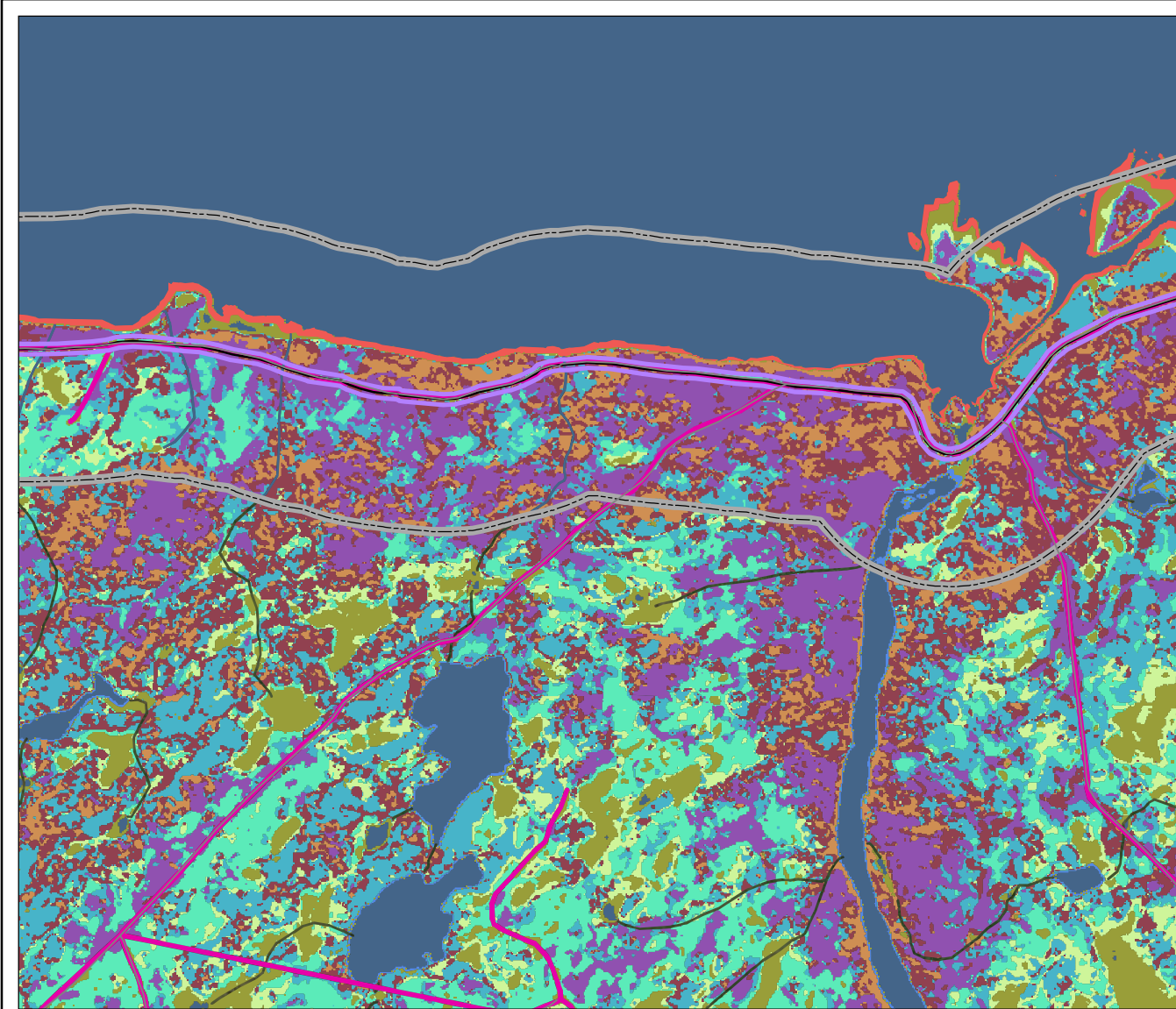
-  Project Area
-  Local Assessment Area
- Mine Features**
-  Access Road
- Other Features**
-  Resource / Recreation Road
- ELC**
-  Anthropogenic
-  Sand Shoreline
-  Shrub Fen/Shrub Bog
-  Open Water
-  Black Spruce Forest
-  Balsam Fir Forest
-  Alder Thicket
-  Kalmia-Black Spruce Forest
-  Mixedwood Forest
-  Regenerating Forest
-  Riparian Transition


















Project Location
Valentine Lake
Central Newfoundland, CA

Client/Project 121416408_IR3 MAP: 1
Marathon Gold Corporation
Valentine Gold Project
Environmental Impact Statement

Disclaimer: This document has been prepared based on information provided by others as cited in the Notes section. Stantec has not verified the accuracy and/or completeness of this information and shall not be responsible for any errors or omissions which may be incorporated herein as a result. Stantec assumes no responsibility for data supplied in electronic format, and the recipient accepts full responsibility for verifying the accuracy and completeness of the data.



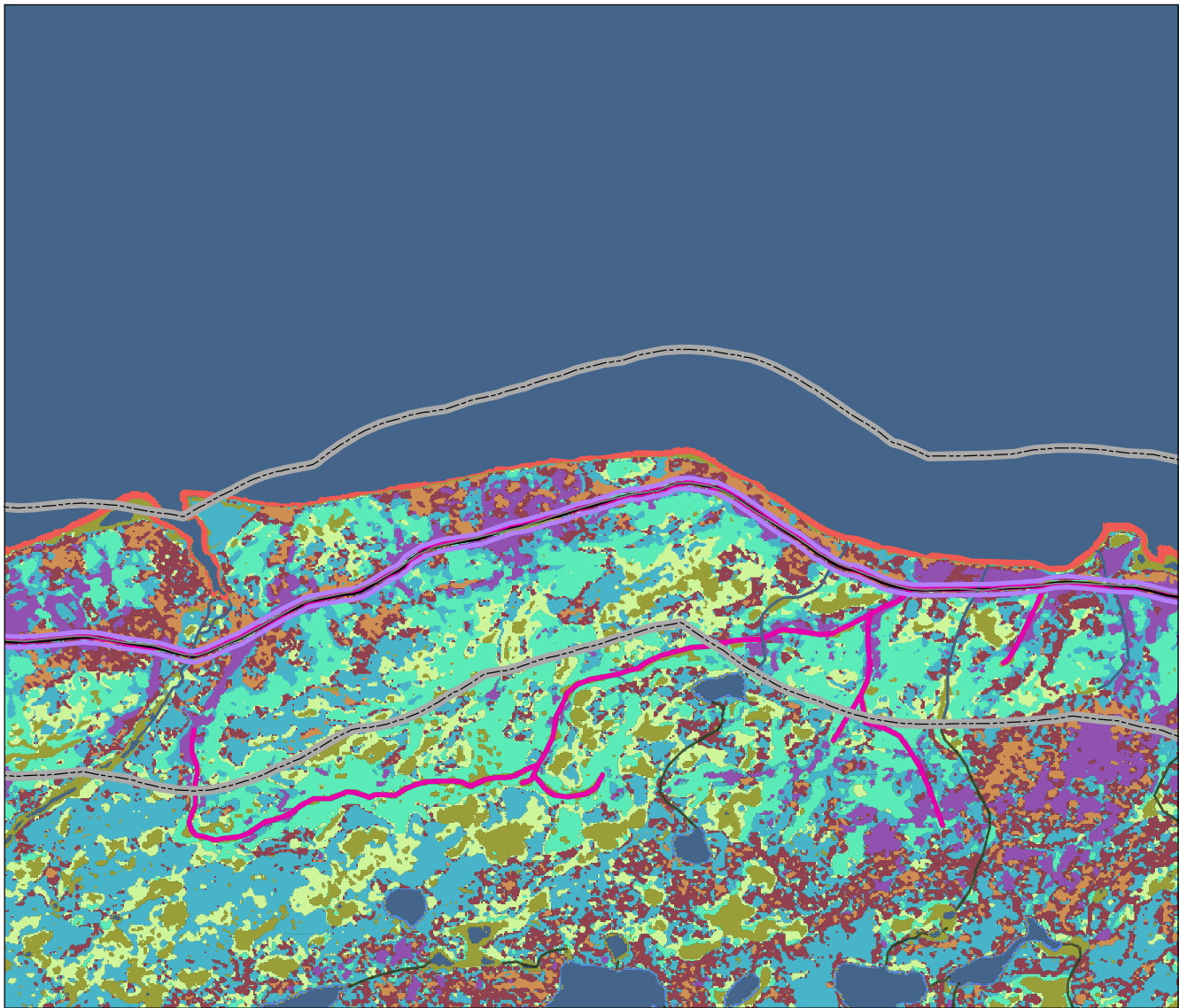
-  Project Area
-  Local Assessment Area
- Mine Features**
-  Access Road
- Other Features**
-  Resource / Recreation Road
- ELC**
-  Anthropogenic
-  Sand Shoreline
-  Shrub Fen/Shrub Bog
-  Open Water
-  Black Spruce Forest
-  Balsam Fir Forest
-  Alder Thicket
-  Kalmia-Black Spruce Forest
-  Mixedwood Forest
-  Regenerating Forest
-  Riparian Transition













Project Location
Valentine Lake
Central Newfoundland, CA

Client/Project 121416408_IR3 MAP: 2
Marathon Gold Corporation
Valentine Gold Project
Environmental Impact Statement

Disclaimer: This document has been prepared based on information provided by others as cited in the Notes section. Stantec has not verified the accuracy and/or completeness of this information and shall not be responsible for any errors or omissions which may be incorporated herein as a result. Stantec assumes no responsibility for data supplied in electronic format, and the recipient accepts full responsibility for verifying the accuracy and completeness of the data.



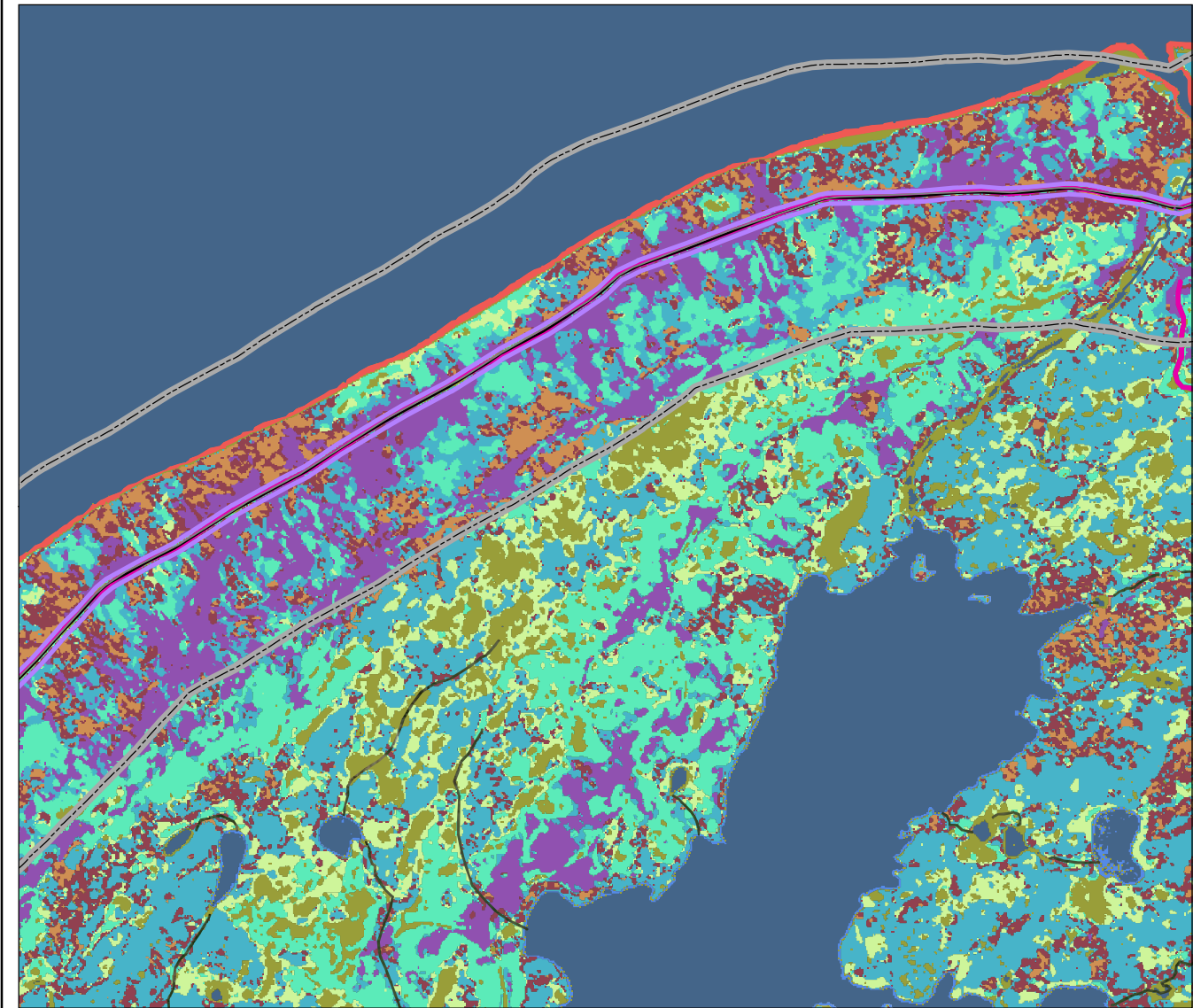
-  Project Area
-  Local Assessment Area
- Mine Features**
-  Access Road
- Other Features**
-  Resource / Recreation Road
- ELC**
-  Anthropogenic
-  Sand Shoreline
-  Shrub Fen/Shrub Bog
-  Open Water
-  Black Spruce Forest
-  Balsam Fir Forest
-  Alder Thicket
-  Kalmia-Black Spruce Forest
-  Mixedwood Forest
-  Regenerating Forest
-  Riparian Transition





Project Location
Valentine Lake
Central Newfoundland, CA


Client/Project 121416408_IR3 MAP: 3
Marathon Gold Corporation
Valentine Gold Project
Environmental Impact Statement

Disclaimer: This document has been prepared based on information provided by others as cited in the Notes section. Stantec has not verified the accuracy and/or completeness of this information and shall not be responsible for any errors or omissions which may be incorporated herein as a result. Stantec assumes no responsibility for data supplied in electronic format, and the recipient accepts full responsibility for verifying the accuracy and completeness of the data.




-  Project Area
-  Local Assessment Area












Mine Features

-  Access Road

Other Features

-  Resource / Recreation Road

ELC

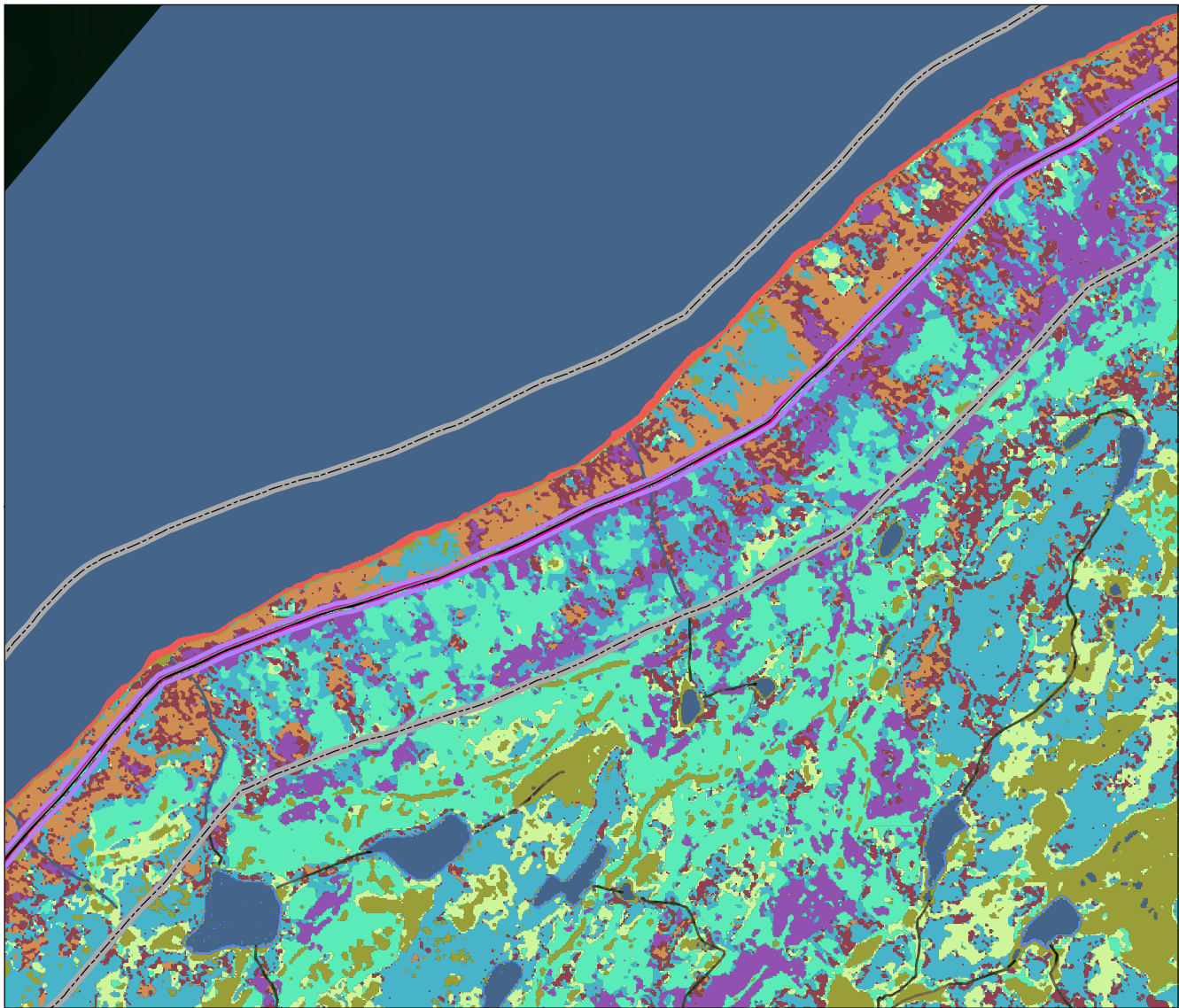
-  Anthropogenic
-  Sand Shoreline
-  Shrub Fen/Shrub Bog
-  Open Water
-  Black Spruce Forest
-  Balsam Fir Forest
-  Alder Thicket
-  Kalmia-Black Spruce Forest
-  Mixedwood Forest
-  Regenerating Forest
-  Riparian Transition














Project Location
Valentine Lake
Central Newfoundland, CA

Client/Project 121416408_IR3 MAP: 4
Marathon Gold Corporation
Valentine Gold Project
Environmental Impact Statement

Disclaimer: This document has been prepared based on information provided by others as cited in the Notes section. Stantec has not verified the accuracy and/or completeness of this information and shall not be responsible for any errors or omissions which may be incorporated herein as a result. Stantec assumes no responsibility for data supplied in electronic format, and the recipient accepts full responsibility for verifying the accuracy and completeness of the data.



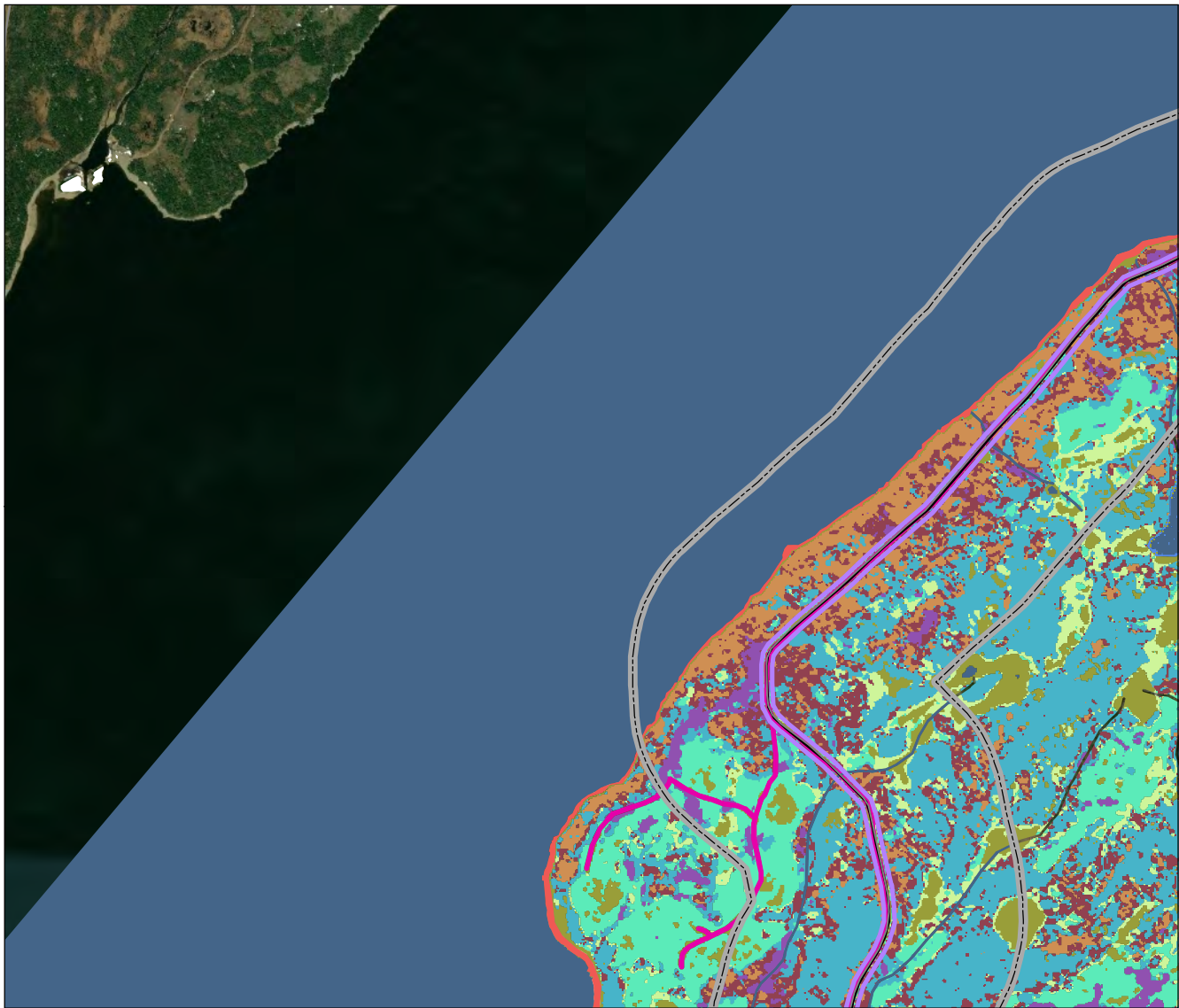
-  Project Area
-  Local Assessment Area
- Mine Features**
-  Access Road
- Other Features**
-  Resource / Recreation Road
- ELC**
-  Anthropogenic
-  Sand Shoreline
-  Shrub Fen/Shrub Bog
-  Open Water
-  Black Spruce Forest
-  Balsam Fir Forest
-  Alder Thicket
-  Kalmia-Black Spruce Forest
-  Mixedwood Forest
-  Regenerating Forest
-  Riparian Transition



Project Location
Valentine Lake
Central Newfoundland, CA

Client/Project 121416408_IR3 MAP: 5
Marathon Gold Corporation
Valentine Gold Project
Environmental Impact Statement

Disclaimer: This document has been prepared based on information provided by others as cited in the Notes section. Stantec has not verified the accuracy and/or completeness of this information and shall not be responsible for any errors or omissions which may be incorporated herein as a result. Stantec assumes no responsibility for data supplied in electronic format, and the recipient accepts full responsibility for verifying the accuracy and completeness of the data.




- Project Area
- Local Assessment Area
- Mine Features**
- Access Road
- Other Features**
- Resource / Recreation Road
- ELC**
- Anthropogenic
- Sand Shoreline
- Shrub Fen/Shrub Bog
- Open Water
- Black Spruce Forest
- Balsam Fir Forest
- Alder Thicket
- Kalmia-Black Spruce Forest
- Mixedwood Forest
- Regenerating Forest
- Riparian Transition

















Project Location
 Valentine Lake
 Central Newfoundland, CA

Client/Project 121416408_IR3 MAP: 6
 Marathon Gold Corporation
 Valentine Gold Project
 Environmental Impact Statement

Disclaimer: This document has been prepared based on information provided by others as cited in the Notes section. Stantec has not verified the accuracy and/or completeness of this information and shall not be responsible for any errors or omissions which may be incorporated herein as a result. Stantec assumes no responsibility for data supplied in electronic format, and the recipient accepts full responsibility for verifying the accuracy and completeness of the data.



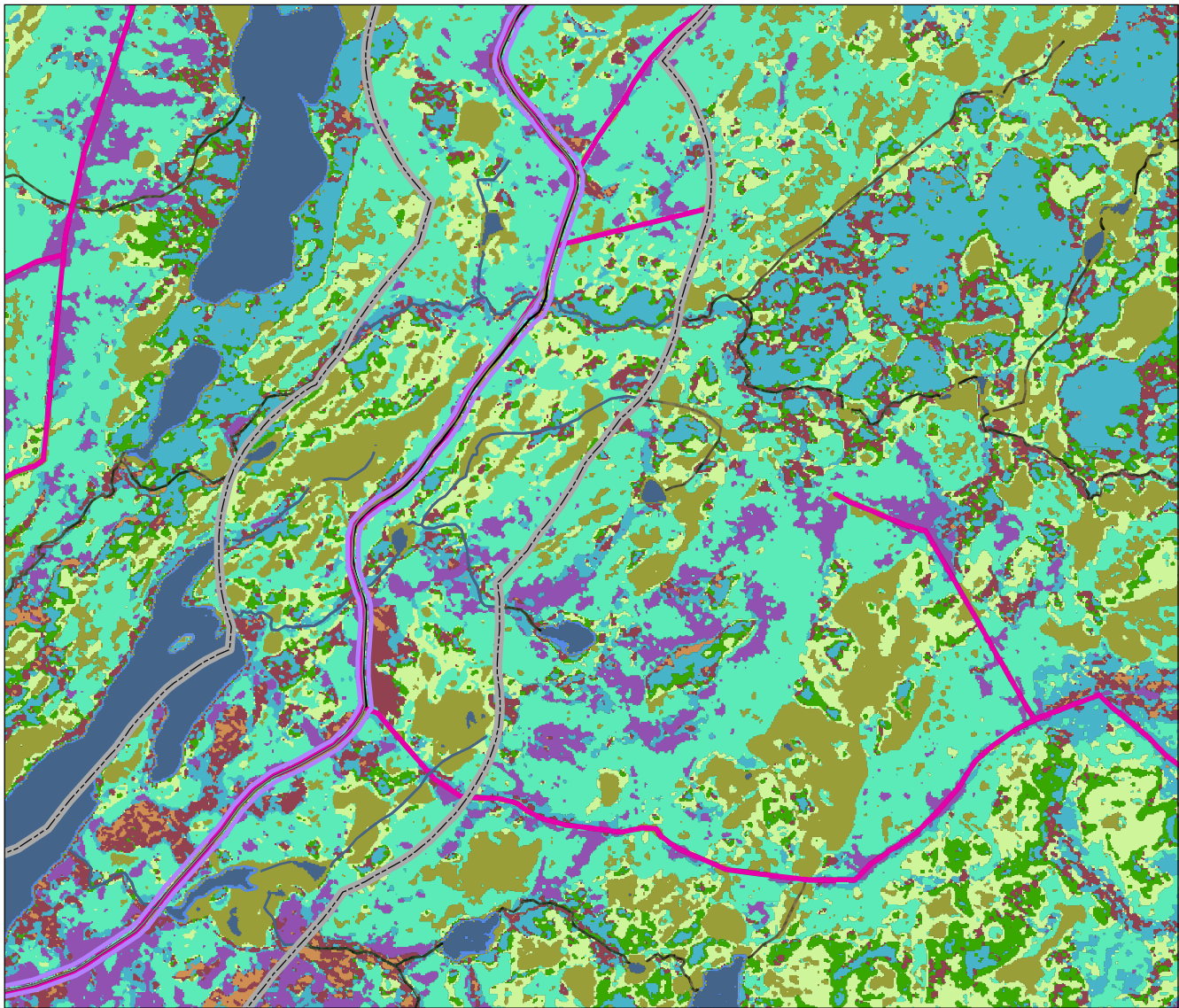
-  Project Area
-  Local Assessment Area
- Mine Features**
-  Access Road
- Other Features**
-  Resource / Recreation Road
- ELC**
-  Anthropogenic
-  Sand Shoreline
-  Shrub Fen/Shrub Bog
-  Open Water
-  Black Spruce Forest
-  Balsam Fir Forest
-  Alder Thicket
-  Kalmia-Black Spruce Forest
-  Mixedwood Forest
-  Regenerating Forest
-  Riparian Transition
-  Wet Coniferous Forest


















Project Location
Valentine Lake
Central Newfoundland, CA

Client/Project 121416408_IR3 MAP: 7
Marathon Gold Corporation
Valentine Gold Project
Environmental Impact Statement

Disclaimer: This document has been prepared based on information provided by others as cited in the Notes section. Stantec has not verified the accuracy and/or completeness of this information and shall not be responsible for any errors or omissions which may be incorporated herein as a result. Stantec assumes no responsibility for data supplied in electronic format, and the recipient accepts full responsibility for verifying the accuracy and completeness of the data.



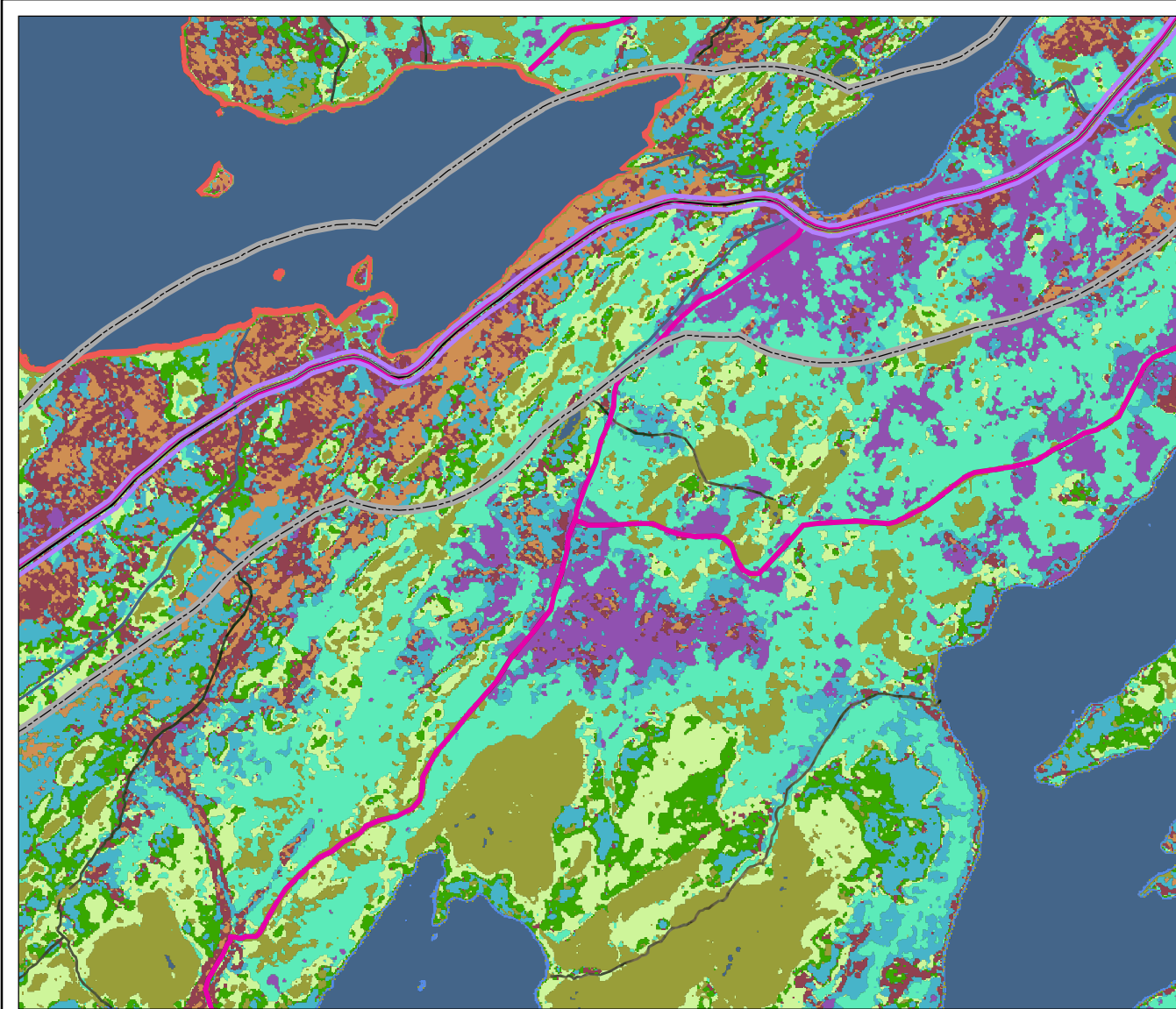
-  Project Area
-  Local Assessment Area
- Mine Features**
-  Access Road
- Other Features**
-  Resource / Recreation Road
- ELC**
-  Anthropogenic
-  Shrub Fen/Shrub Bog
-  Open Water
-  Black Spruce Forest
-  Balsam Fir Forest
-  Alder Thicket
-  Kalmia-Black Spruce Forest
-  Mixedwood Forest
-  Regenerating Forest
-  Riparian Transition
-  Wet Coniferous Forest



















Project Location
Valentine Lake
Central Newfoundland, CA

Client/Project 121416408_IR3 MAP: 8
Marathon Gold Corporation
Valentine Gold Project
Environmental Impact Statement

Disclaimer: This document has been prepared based on information provided by others as cited in the Notes section. Stantec has not verified the accuracy and/or completeness of this information and shall not be responsible for any errors or omissions which may be incorporated herein as a result. Stantec assumes no responsibility for data supplied in electronic format, and the recipient accepts full responsibility for verifying the accuracy and completeness of the data.




-  Project Area
-  Local Assessment Area
- Mine Features**
-  Access Road
- Other Features**
-  Resource / Recreation Road
- ELC**
-  Anthropogenic
-  Sand Shoreline
-  Shrub Fen/Shrub Bog
-  Open Water
-  Black Spruce Forest
-  Balsam Fir Forest
-  Alder Thicket
-  Kalmia-Black Spruce Forest
-  Mixedwood Forest
-  Regenerating Forest
-  Riparian Transition
-  Wet Coniferous Forest

















Project Location
Valentine Lake
Central Newfoundland, CA

Client/Project 121416408_IR3 MAP: 9
Marathon Gold Corporation
Valentine Gold Project
Environmental Impact Statement

Disclaimer: This document has been prepared based on information provided by others as cited in the Notes section. Stantec has not verified the accuracy and/or completeness of this information and shall not be responsible for any errors or omissions which may be incorporated herein as a result. Stantec assumes no responsibility for data supplied in electronic format, and the recipient accepts full responsibility for verifying the accuracy and completeness of the data.



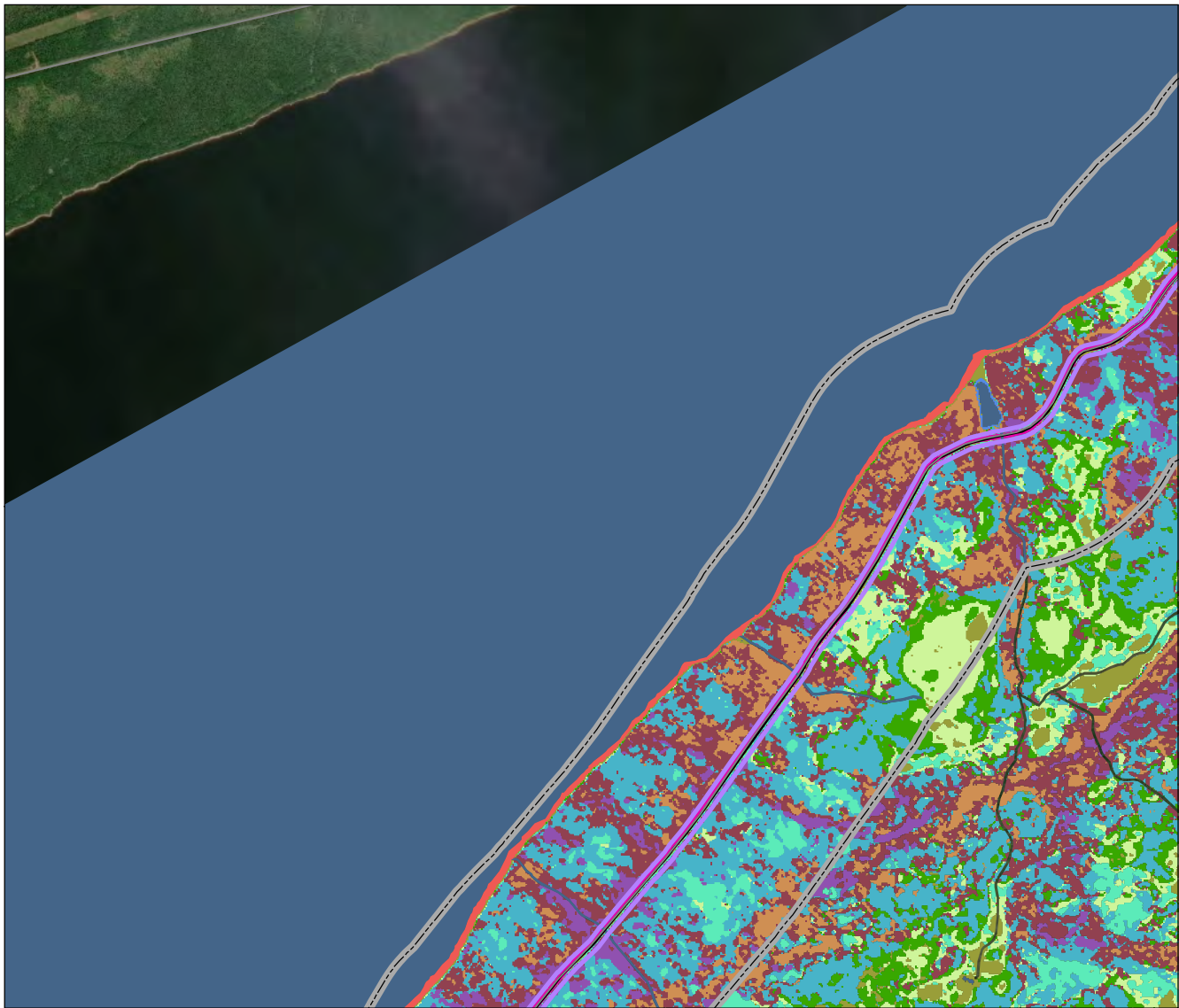
-  Project Area
-  Local Assessment Area
- Mine Features**
-  Access Road
- Other Features**
-  Resource / Recreation Road
- ELC**
-  Anthropogenic
-  Sand Shoreline
-  Shrub Fen/Shrub Bog
-  Open Water
-  Black Spruce Forest
-  Balsam Fir Forest
-  Alder Thicket
-  Kalmia-Black Spruce Forest
-  Mixedwood Forest
-  Regenerating Forest
-  Riparian Transition
-  Wet Coniferous Forest













Project Location
Valentine Lake
Central Newfoundland, CA

Client/Project 121416408_IR3 MAP: 10
Marathon Gold Corporation
Valentine Gold Project
Environmental Impact Statement

Disclaimer: This document has been prepared based on information provided by others as cited in the Notes section. Stantec has not verified the accuracy and/or completeness of this information and shall not be responsible for any errors or omissions which may be incorporated herein as a result. Stantec assumes no responsibility for data supplied in electronic format, and the recipient accepts full responsibility for verifying the accuracy and completeness of the data.




-  Project Area
-  Local Assessment Area
- Mine Features**
-  Access Road
- Other Features**
-  Resource / Recreation Road
- ELC**
-  Anthropogenic
-  Sand Shoreline
-  Shrub Fen/Shrub Bog
-  Open Water
-  Black Spruce Forest
-  Balsam Fir Forest
-  Alder Thicket
-  Kalmia-Black Spruce Forest
-  Mixedwood Forest
-  Regenerating Forest
-  Riparian Transition
-  Wet Coniferous Forest



Project Location
Valentine Lake
Central Newfoundland, CA

Client/Project 121416408_IR3 MAP: 11
Marathon Gold Corporation
Valentine Gold Project
Environmental Impact Statement

Disclaimer: This document has been prepared based on information provided by others as cited in the Notes section. Stantec has not verified the accuracy and/or completeness of this information and shall not be responsible for any errors or omissions which may be incorporated herein as a result. Stantec assumes no responsibility for data supplied in electronic format, and the recipient accepts full responsibility for verifying the accuracy and completeness of the data.



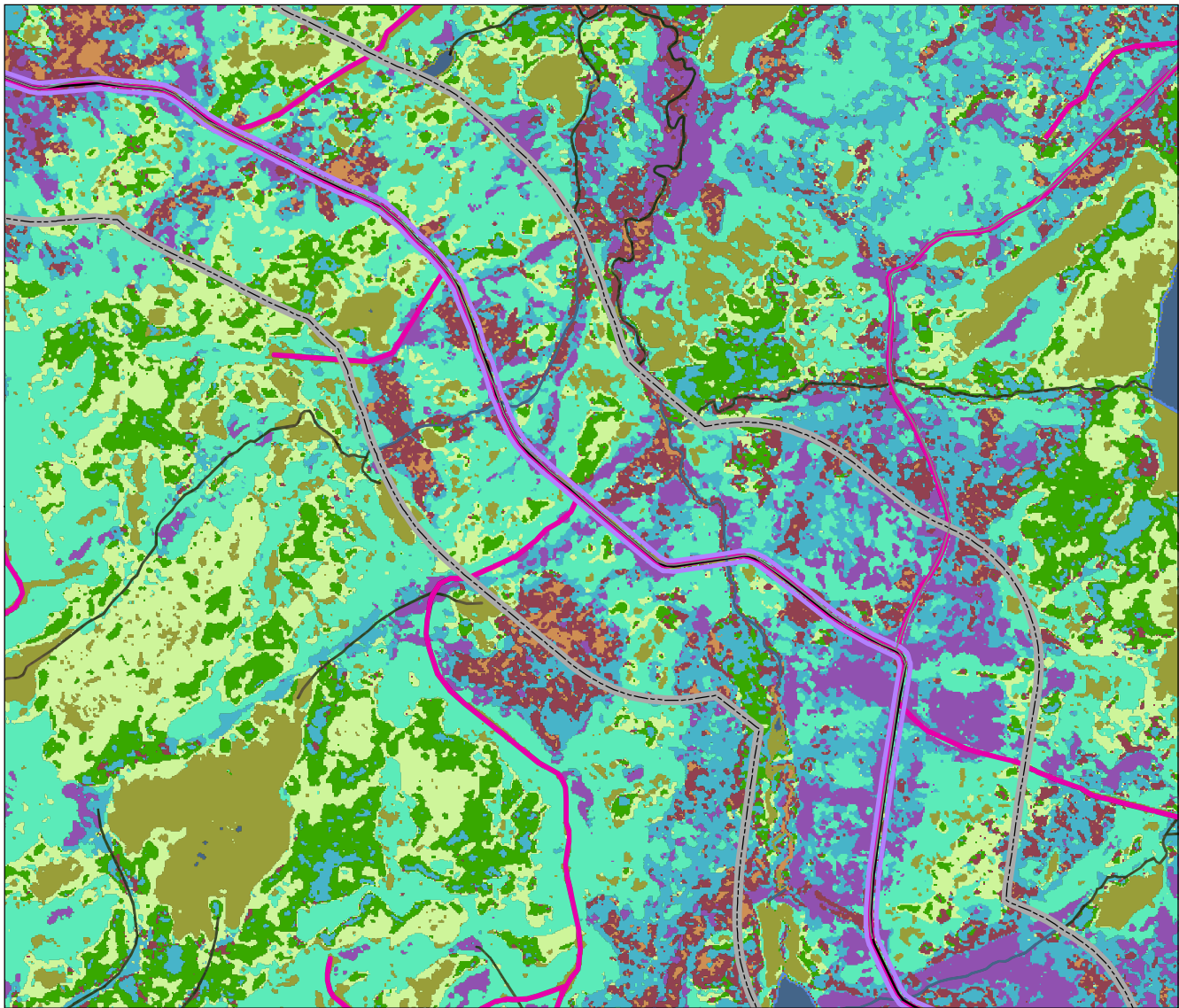
-  Project Area
-  Local Assessment Area
- Mine Features**
-  Access Road
- Other Features**
-  Resource / Recreation Road
- ELC**
-  Anthropogenic
-  Sand Shoreline
-  Shrub Fen/Shrub Bog
-  Open Water
-  Black Spruce Forest
-  Balsam Fir Forest
-  Alder Thicket
-  Kalmia-Black Spruce Forest
-  Mixedwood Forest
-  Regenerating Forest
-  Riparian Transition
-  Wet Coniferous Forest


















Project Location
Valentine Lake
Central Newfoundland, CA

Client/Project 121416408_IR3 MAP: 12
Marathon Gold Corporation
Valentine Gold Project
Environmental Impact Statement

Disclaimer: This document has been prepared based on information provided by others as cited in the Notes section. Stantec has not verified the accuracy and/or completeness of this information and shall not be responsible for any errors or omissions which may be incorporated herein as a result. Stantec assumes no responsibility for data supplied in electronic format, and the recipient accepts full responsibility for verifying the accuracy and completeness of the data.



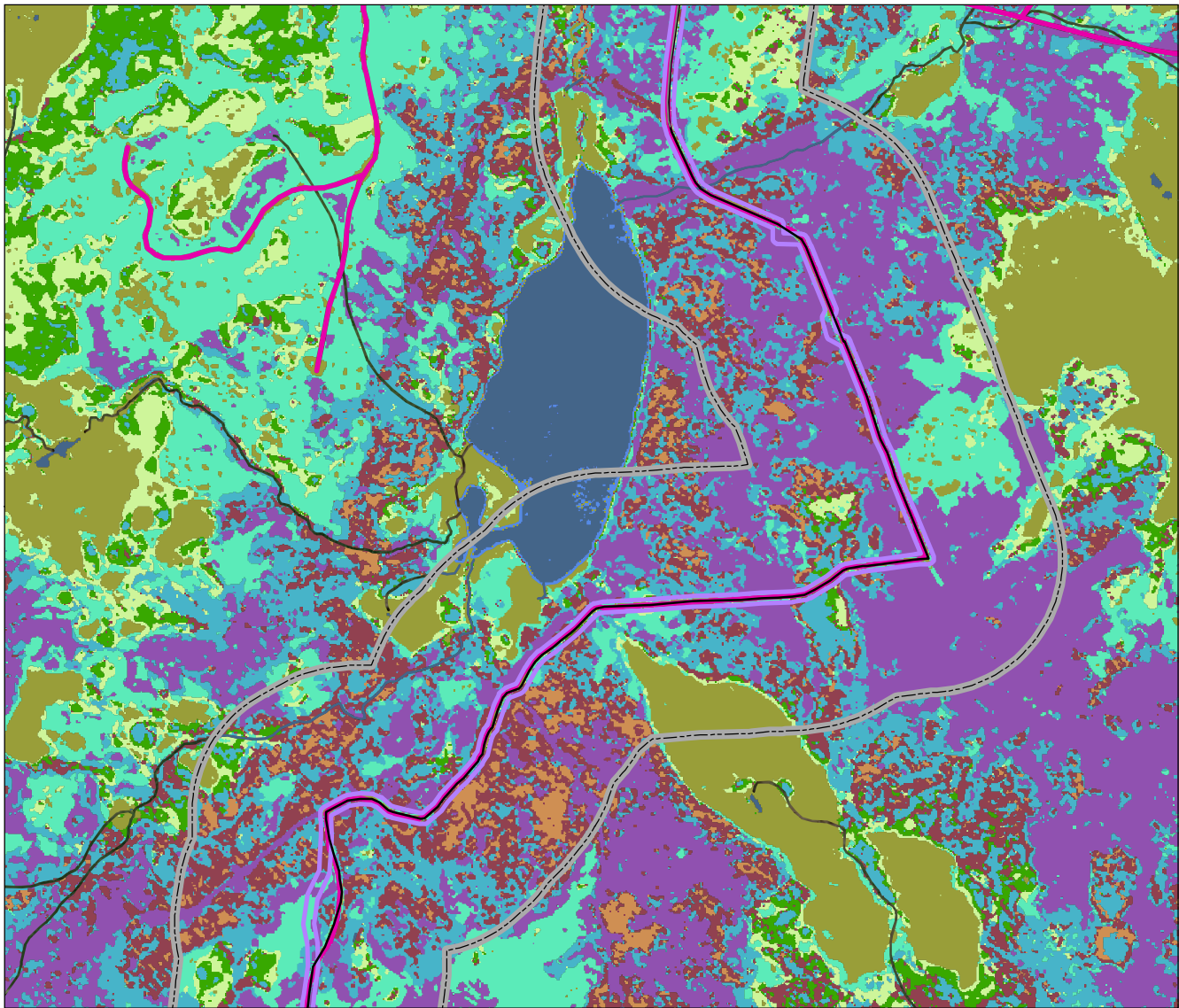
-  Project Area
-  Local Assessment Area
- Mine Features**
-  Access Road
- Other Features**
-  Resource / Recreation Road
- ELC**
-  Anthropogenic
-  Shrub Fen/Shrub Bog
-  Open Water
-  Black Spruce Forest
-  Balsam Fir Forest
-  Alder Thicket
-  Kalmia-Black Spruce Forest
-  Mixedwood Forest
-  Regenerating Forest
-  Riparian Transition
-  Wet Coniferous Forest


















Project Location
Valentine Lake
Central Newfoundland, CA

Client/Project 121416408_IR3 MAP: 13
Marathon Gold Corporation
Valentine Gold Project
Environmental Impact Statement

Disclaimer: This document has been prepared based on information provided by others as cited in the Notes section. Stantec has not verified the accuracy and/or completeness of this information and shall not be responsible for any errors or omissions which may be incorporated herein as a result. Stantec assumes no responsibility for data supplied in electronic format, and the recipient accepts full responsibility for verifying the accuracy and completeness of the data.



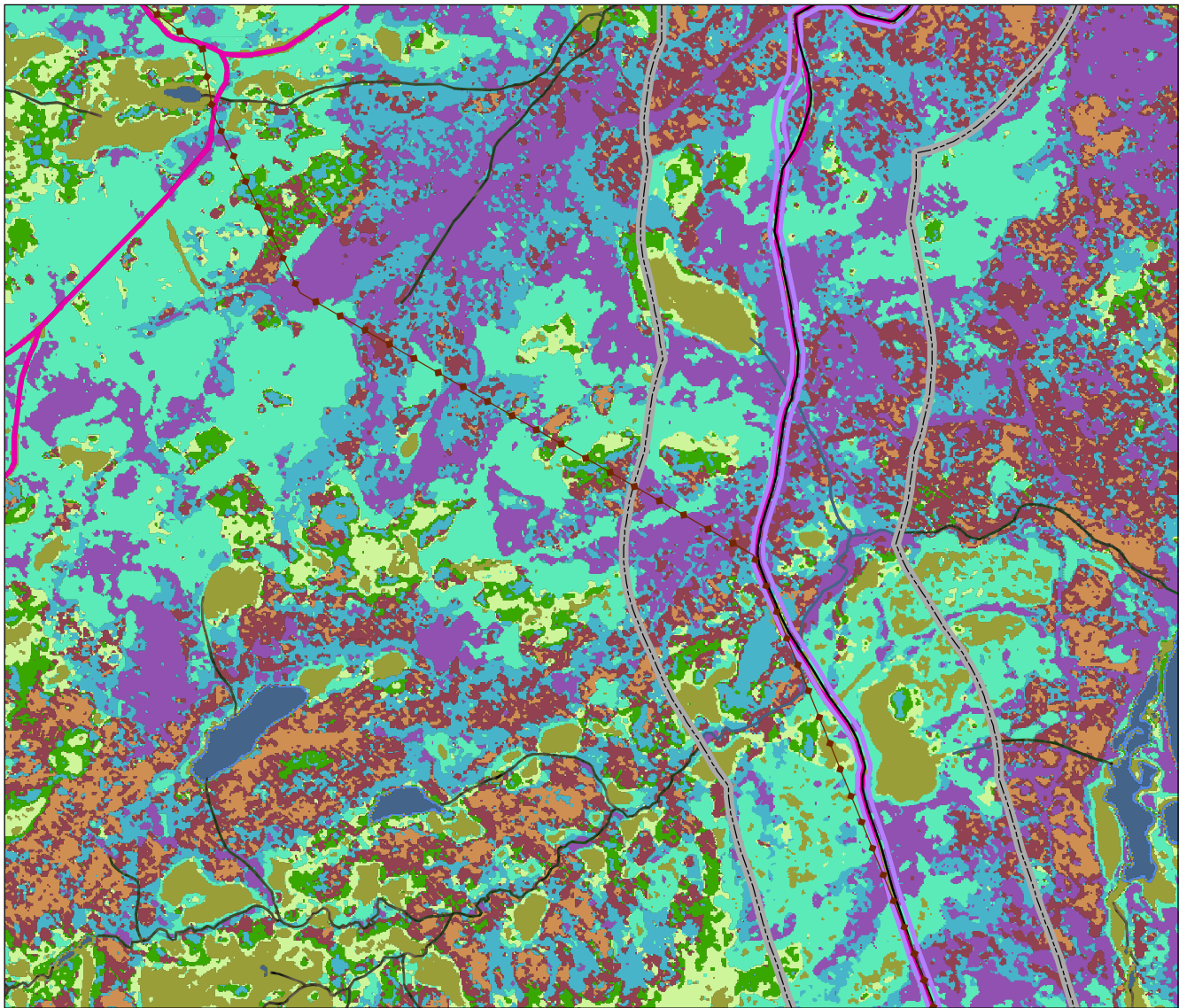
-  Project Area
-  Local Assessment Area
- Mine Features**
-  Access Road
- Other Features**
-  Resource / Recreation Road
- ELC**
-  Anthropogenic
-  Shrub Fen/Shrub Bog
-  Open Water
-  Black Spruce Forest
-  Balsam Fir Forest
-  Alder Thicket
-  Kalmia-Black Spruce Forest
-  Mixedwood Forest
-  Regenerating Forest
-  Riparian Transition
-  Wet Coniferous Forest




Project Location
Valentine Lake
Central Newfoundland, CA

Client/Project 121416408_IR3 MAP: 14
Marathon Gold Corporation
Valentine Gold Project
Environmental Impact Statement

Disclaimer: This document has been prepared based on information provided by others as cited in the Notes section. Stantec has not verified the accuracy and/or completeness of this information and shall not be responsible for any errors or omissions which may be incorporated herein as a result. Stantec assumes no responsibility for data supplied in electronic format, and the recipient accepts full responsibility for verifying the accuracy and completeness of the data.



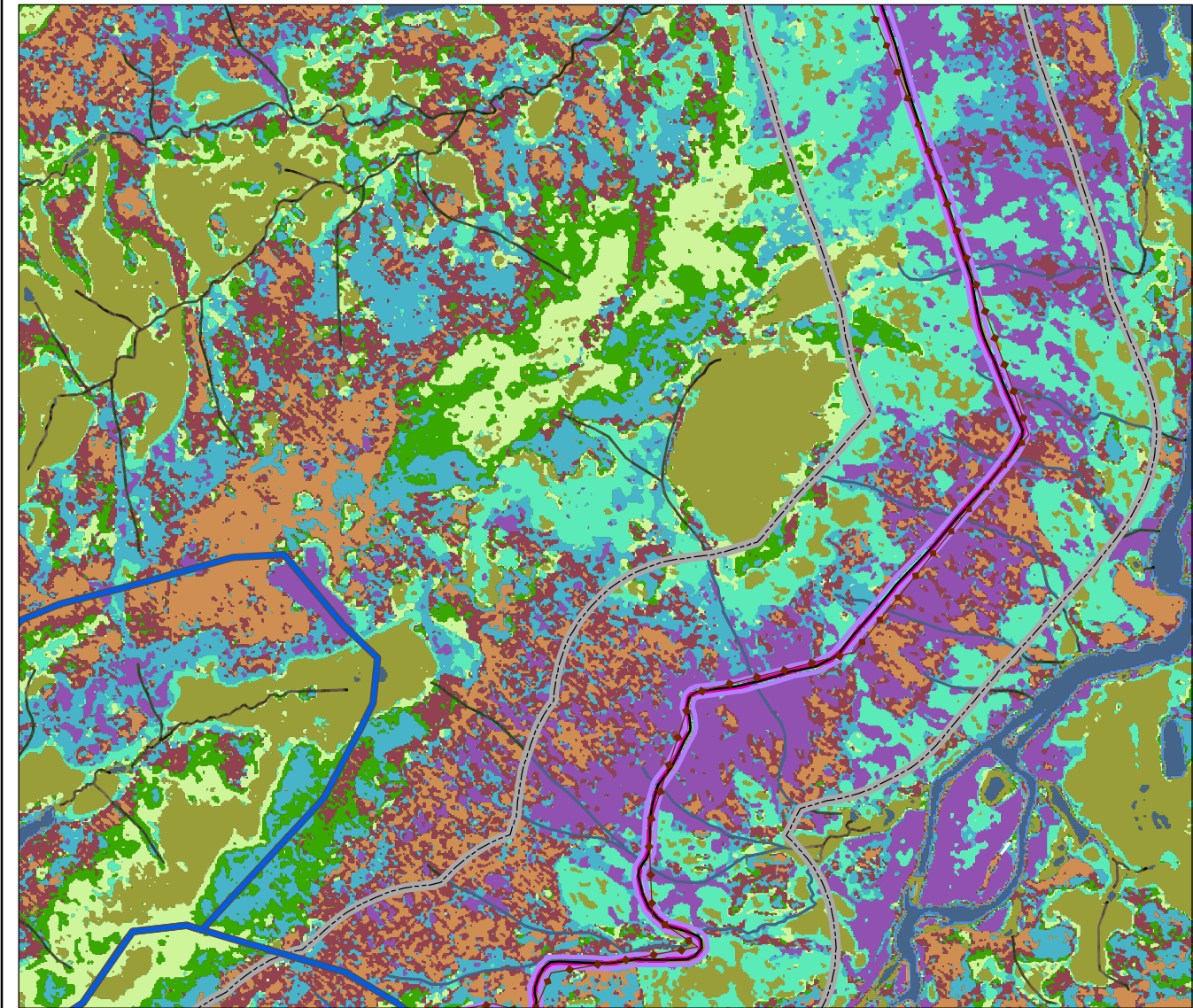
-  Project Area
-  Local Assessment Area
- Mine Features**
-  Access Road
-  Power Line
- ELC**
-  Anthropogenic
-  Shrub Fen/Shrub Bog
-  Open Water
-  Black Spruce Forest
-  Balsam Fir Forest
-  Alder Thicket
-  Kalmia-Black Spruce Forest
-  Mixedwood Forest
-  Regenerating Forest
-  Riparian Transition
-  Wet Coniferous Forest






Project Location
Valentine Lake
Central Newfoundland, CA



Client/Project 121416408_IR3 MAP: 15
Marathon Gold Corporation
Valentine Gold Project
Environmental Impact Statement

Disclaimer: This document has been prepared based on information provided by others as cited in the Notes section. Stantec has not verified the accuracy and/or completeness of this information and shall not be responsible for any errors or omissions which may be incorporated herein as a result. Stantec assumes no responsibility for data supplied in electronic format, and the recipient accepts full responsibility for verifying the accuracy and completeness of the data.














-  Sub-Watershed
-  Project Area
-  Local Assessment Area

Mine Features

-  Access Road
-  Power Line

ELC

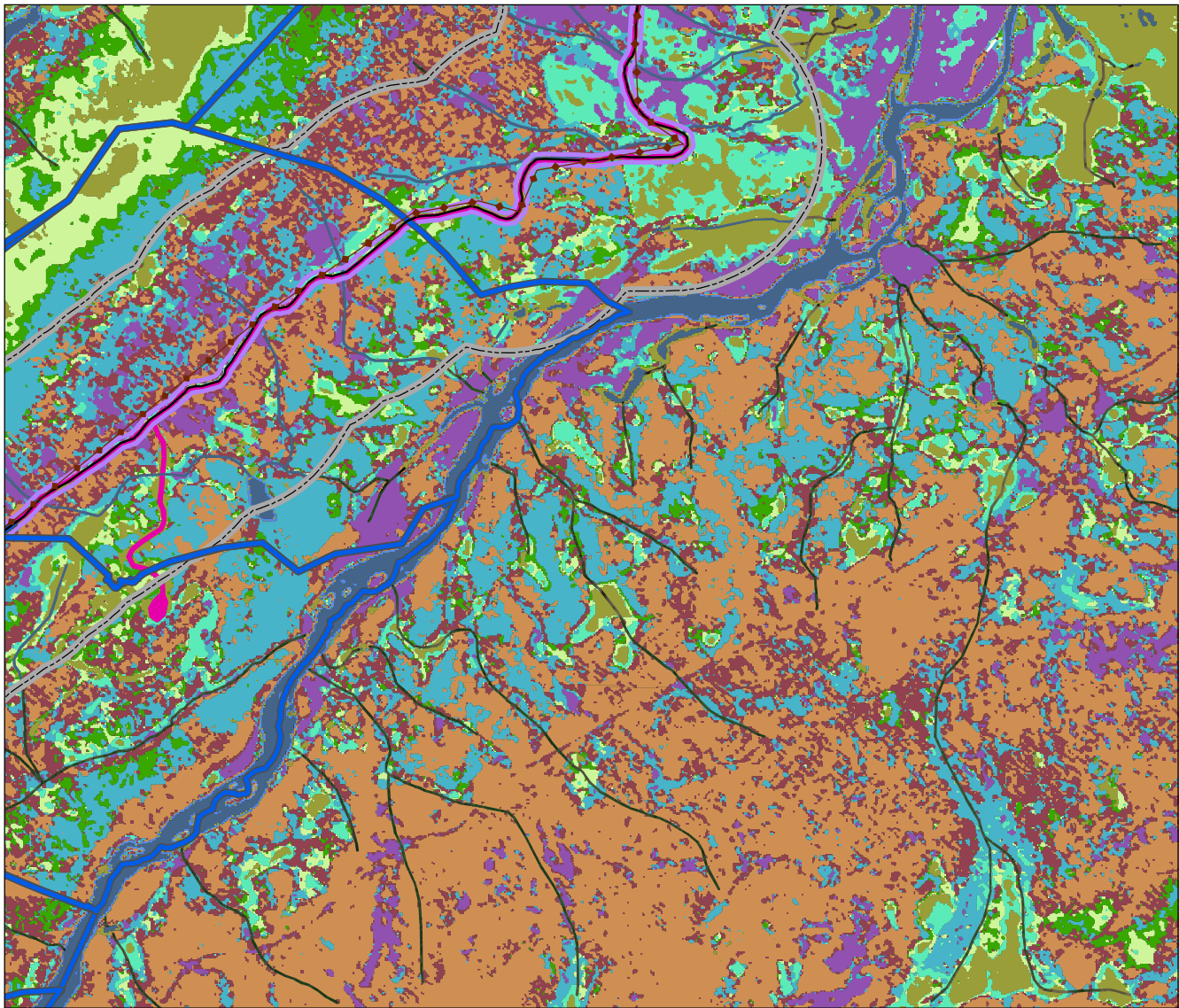
-  Anthropogenic
-  Shrub Fen/Shrub Bog
-  Open Water
-  Black Spruce Forest
-  Balsam Fir Forest
-  Alder Thicket
-  Kalmia-Black Spruce Forest
-  Mixedwood Forest
-  Regenerating Forest
-  Riparian Transition
-  Wet Coniferous Forest






Project Location
Valentine Lake
Central Newfoundland, CA



Client/Project 121416408_IR3 MAP: 16
Marathon Gold Corporation
Valentine Gold Project
Environmental Impact Statement

Disclaimer: This document has been prepared based on information provided by others as cited in the Notes section. Stantec has not verified the accuracy and/or completeness of this information and shall not be responsible for any errors or omissions which may be incorporated herein as a result. Stantec assumes no responsibility for data supplied in electronic format, and the recipient accepts full responsibility for verifying the accuracy and completeness of the data.














-  Sub-Watershed
-  Project Area
-  Local Assessment Area

Mine Features

-  Access Road
-  Power Line

ELC

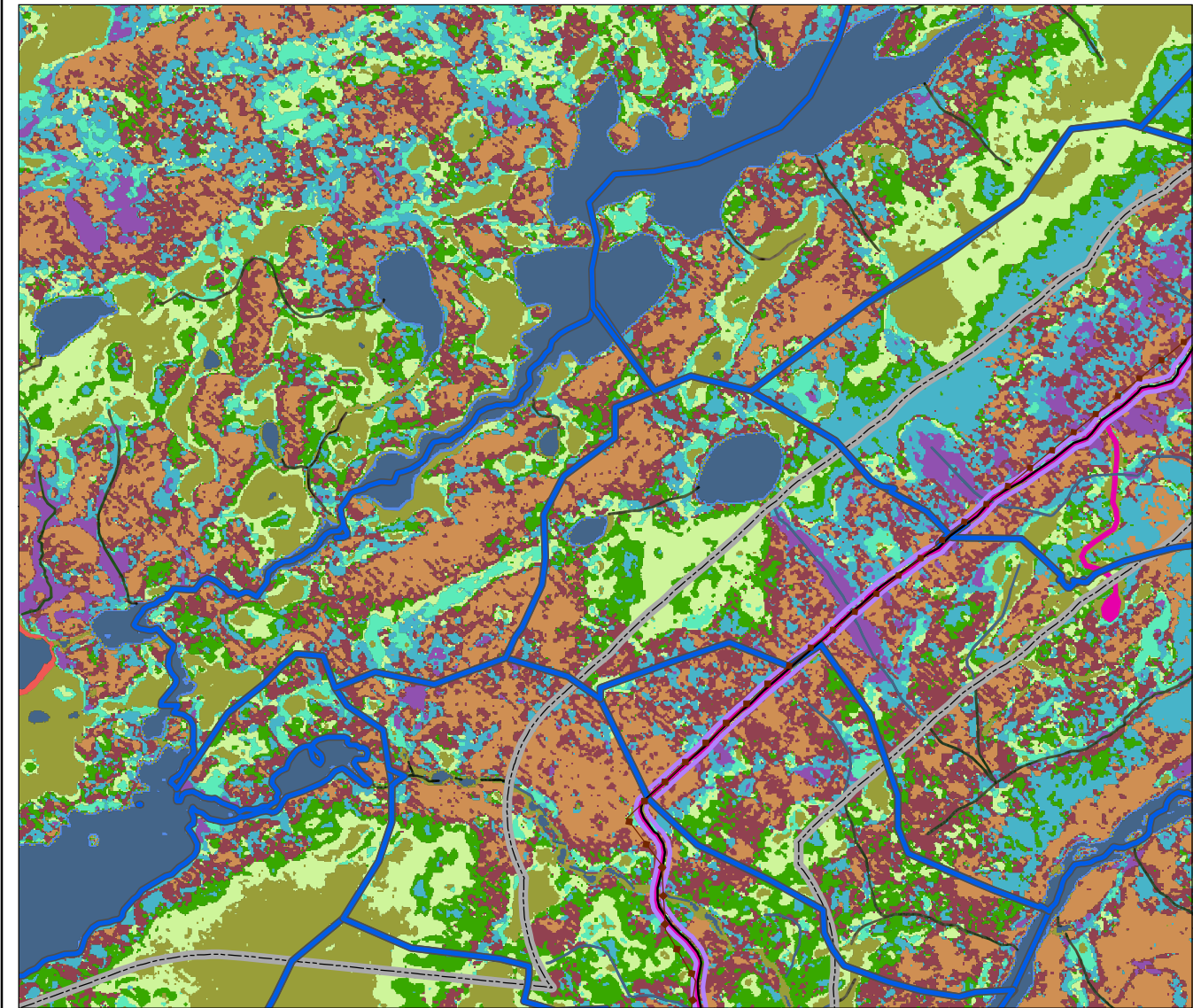
-  Anthropogenic
-  Shrub Fen/Shrub Bog
-  Open Water
-  Black Spruce Forest
-  Balsam Fir Forest
-  Alder Thicket
-  Kalmia-Black Spruce Forest
-  Mixedwood Forest
-  Regenerating Forest
-  Riparian Transition
-  Wet Coniferous Forest






Project Location
Valentine Lake
Central Newfoundland, CA



Client/Project 121416408_IR3 MAP: 17
Marathon Gold Corporation
Valentine Gold Project
Environmental Impact Statement

Disclaimer: This document has been prepared based on information provided by others as cited in the Notes section. Stantec has not verified the accuracy and/or completeness of this information and shall not be responsible for any errors or omissions which may be incorporated herein as a result. Stantec assumes no responsibility for data supplied in electronic format, and the recipient accepts full responsibility for verifying the accuracy and completeness of the data.















-  Sub-Watershed
-  Project Area
-  Local Assessment Area

Mine Features

-  Access Road
-  Power Line

ELC

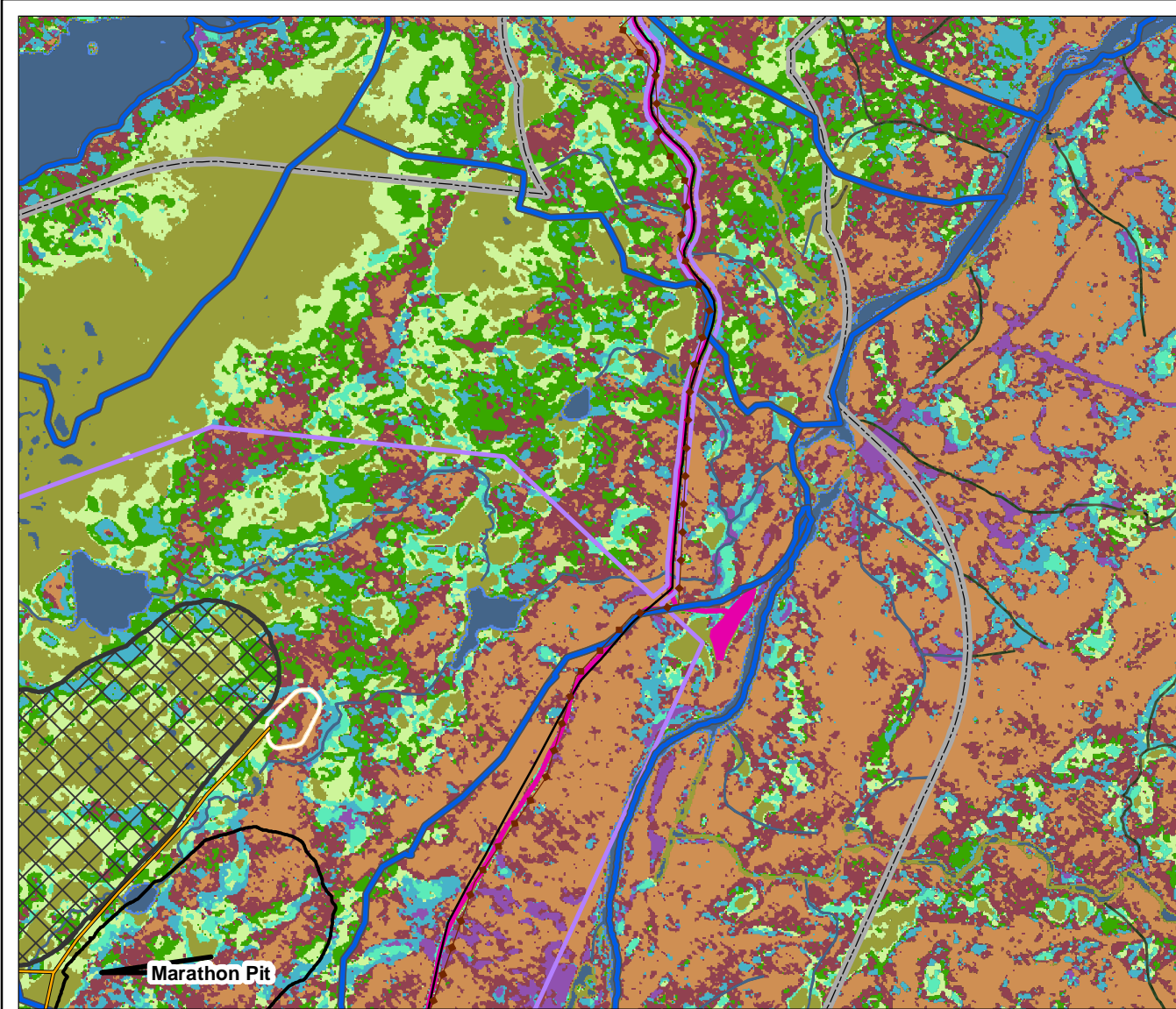
-  Anthropogenic
-  Sand Shoreline
-  Shrub Fen/Shrub Bog
-  Open Water
-  Black Spruce Forest
-  Balsam Fir Forest
-  Alder Thicket
-  Kalmia-Black Spruce Forest
-  Mixedwood Forest
-  Regenerating Forest
-  Riparian Transition
-  Wet Coniferous Forest



Project Location
Valentine Lake
Central Newfoundland, CA

Client/Project 121416408_IR3 MAP: 18
Marathon Gold Corporation
Valentine Gold Project
Environmental Impact Statement

Disclaimer: This document has been prepared based on information provided by others as cited in the Notes section. Stantec has not verified the accuracy and/or completeness of this information and shall not be responsible for any errors or omissions which may be incorporated herein as a result. Stantec assumes no responsibility for data supplied in electronic format, and the recipient accepts full responsibility for verifying the accuracy and completeness of the data.



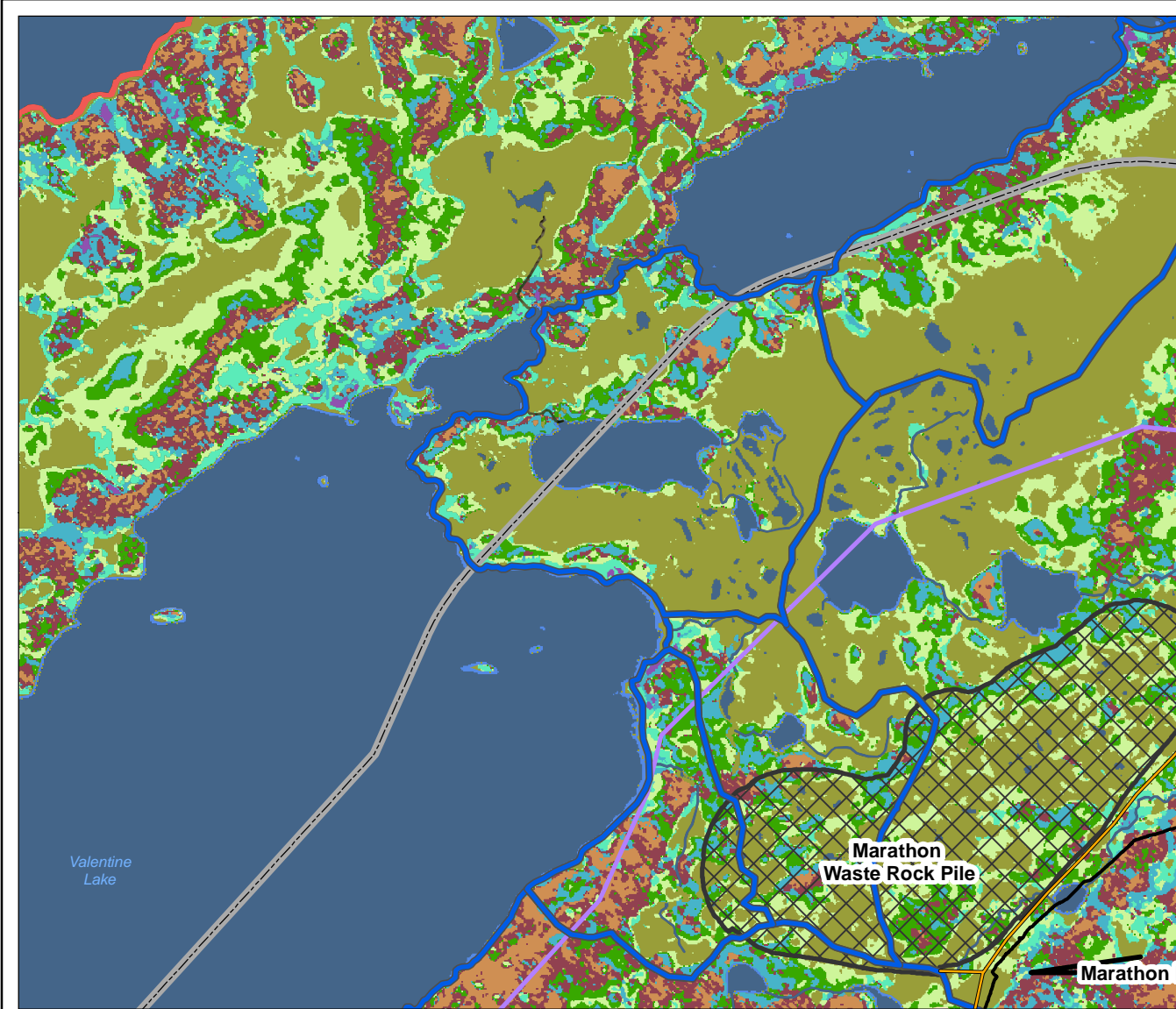
- Sub-Watershed
- Project Area
- Local Assessment Area
- Mine Features**
- Haul Road
- Access Road
- Power Line
- Open Pit
- Waste Rock Pile
- Other Mine Infrastructure
- ELC**
- Anthropogenic
- Shrub Fen/Shrub Bog
- Open Water
- Black Spruce Forest
- Balsam Fir Forest
- Alder Thicket
- Kalmia-Black Spruce Forest
- Mixedwood Forest
- Regenerating Forest
- Riparian Transition
- Wet Coniferous Forest



Project Location
Valentine Lake
Central Newfoundland, CA

Client/Project 121416408_IR3 MAP: 19
Marathon Gold Corporation
Valentine Gold Project
Environmental Impact Statement

Disclaimer: This document has been prepared based on information provided by others as cited in the Notes section. Stantec has not verified the accuracy and/or completeness of this information and shall not be responsible for any errors or omissions which may be incorporated herein as a result. Stantec assumes no responsibility for data supplied in electronic format, and the recipient accepts full responsibility for verifying the accuracy and completeness of the data.



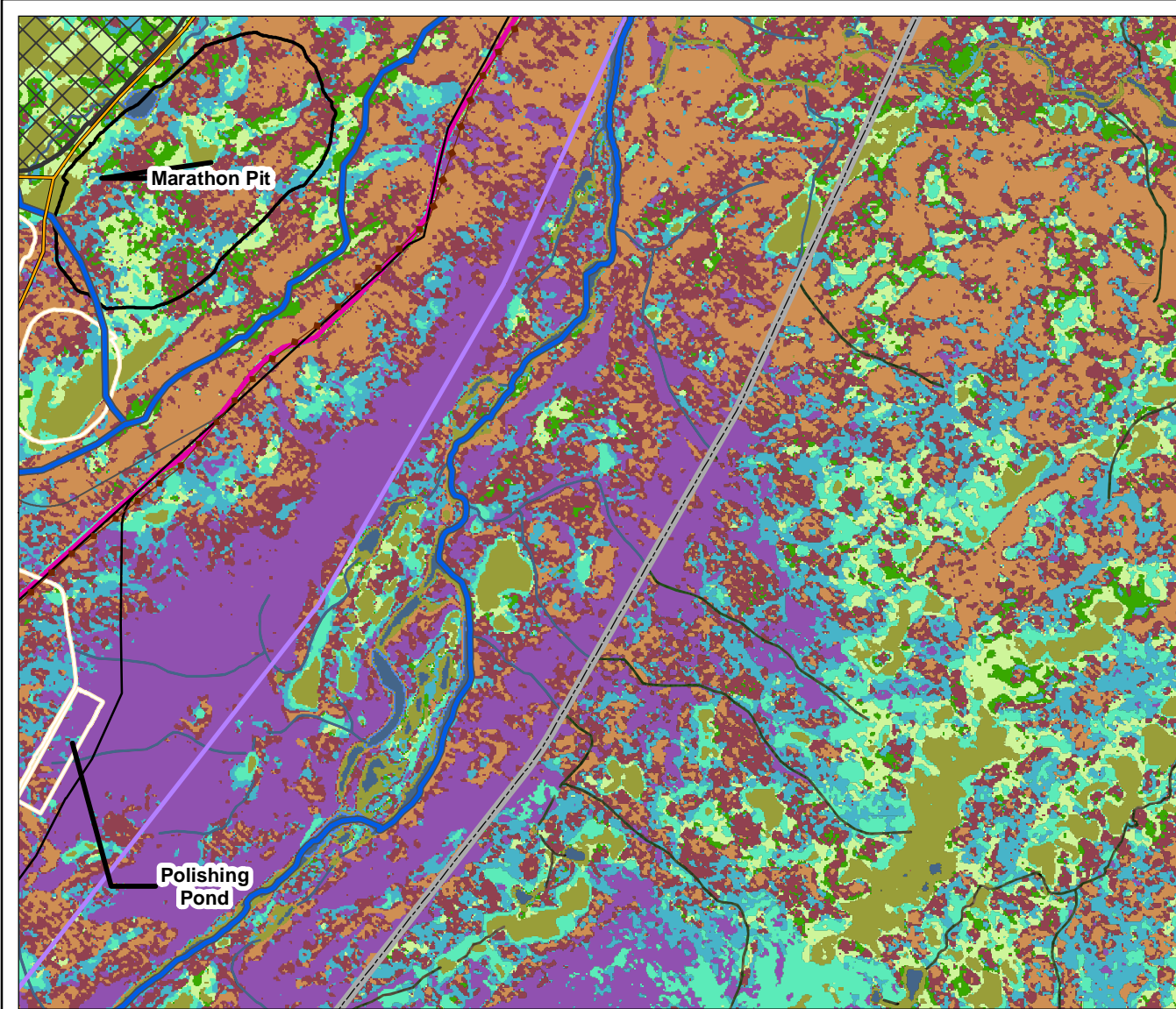
- Sub-Watershed
- Project Area
- Local Assessment Area
- Mine Features**
- Haul Road
- Open Pit
- Waste Rock Pile
- Other Mine Infrastructure
- ELC**
- Sand Shoreline
- Shrub Fen/Shrub Bog
- Open Water
- Black Spruce Forest
- Balsam Fir Forest
- Alder Thicket
- Kalmia-Black Spruce Forest
- Mixedwood Forest
- Regenerating Forest
- Riparian Transition
- Wet Coniferous Forest









Project Location
Valentine Lake
Central Newfoundland, CA

Client/Project 121416408_IR3 MAP: 20
Marathon Gold Corporation
Valentine Gold Project
Environmental Impact Statement

Disclaimer: This document has been prepared based on information provided by others as cited in the Notes section. Stantec has not verified the accuracy and/or completeness of this information and shall not be responsible for any errors or omissions which may be incorporated herein as a result. Stantec assumes no responsibility for data supplied in electronic format, and the recipient accepts full responsibility for verifying the accuracy and completeness of the data.



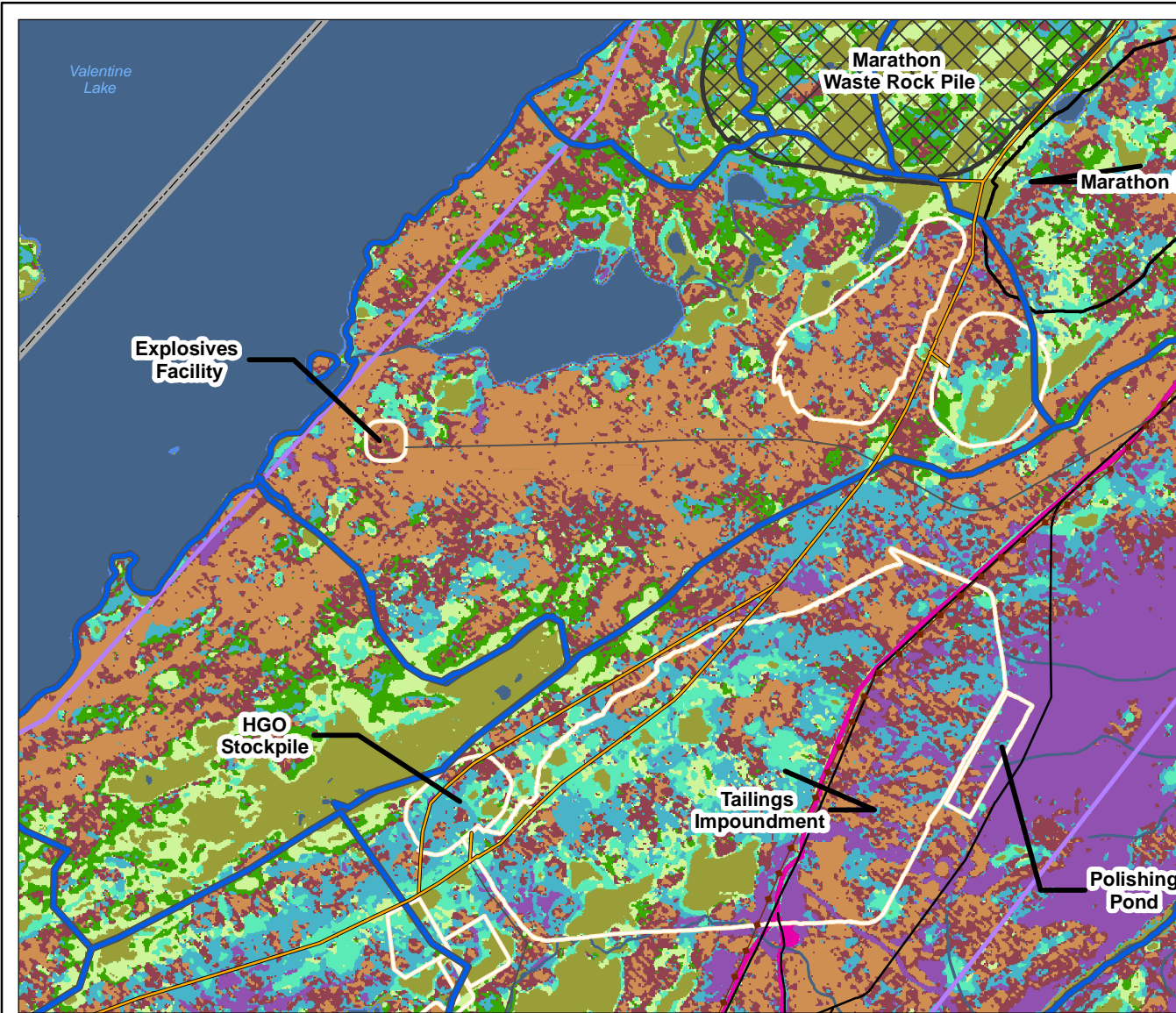
-  Sub-Watershed
-  Project Area
-  Local Assessment Area
- Mine Features**
-  Haul Road
-  Access Road
-  Site Road
-  Power Line
-  Open Pit
-  Waste Rock Pile
-  Other Mine Infrastructure
- ELC**
-  Anthropogenic
-  Shrub Fen/Shrub Bog
-  Open Water
-  Black Spruce Forest
-  Balsam Fir Forest
-  Alder Thicket
-  Kalmia-Black Spruce Forest
-  Mixedwood Forest
-  Regenerating Forest
-  Riparian Transition
-  Wet Coniferous Forest



Project Location
Valentine Lake
Central Newfoundland, CA

Client/Project 121416408_IR3 MAP: 21
Marathon Gold Corporation
Valentine Gold Project
Environmental Impact Statement

Disclaimer: This document has been prepared based on information provided by others as cited in the Notes section. Stantec has not verified the accuracy and/or completeness of this information and shall not be responsible for any errors or omissions which may be incorporated herein as a result. Stantec assumes no responsibility for data supplied in electronic format, and the recipient accepts full responsibility for verifying the accuracy and completeness of the data.



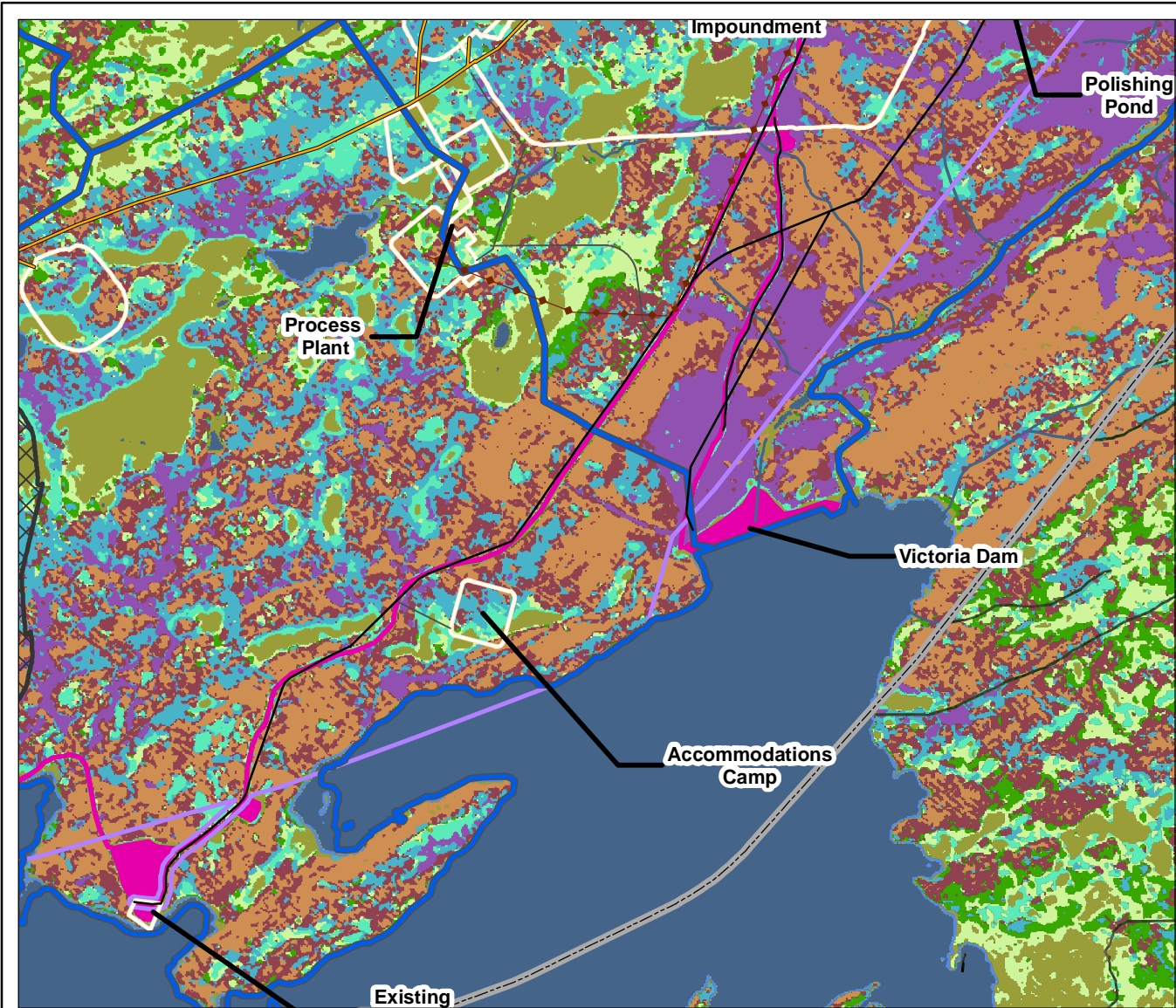
- Sub-Watershed
- Project Area
- Local Assessment Area
- Mine Features**
- Haul Road
- Access Road
- Site Road
- Power Line
- Open Pit
- Waste Rock Pile
- Other Mine Infrastructure
- ELC**
- Anthropogenic
- Shrub Fen/Shrub Bog
- Open Water
- Black Spruce Forest
- Balsam Fir Forest
- Alder Thicket
- Kalmia-Black Spruce Forest
- Mixedwood Forest
- Regenerating Forest
- Riparian Transition
- Wet Coniferous Forest



Project Location
Valentine Lake
Central Newfoundland, CA

Client/Project 121416408_IR3 MAP: 22
Marathon Gold Corporation
Valentine Gold Project
Environmental Impact Statement

Disclaimer: This document has been prepared based on information provided by others as cited in the Notes section. Stantec has not verified the accuracy and/or completeness of this information and shall not be responsible for any errors or omissions which may be incorporated herein as a result. Stantec assumes no responsibility for data supplied in electronic format, and the recipient accepts full responsibility for verifying the accuracy and completeness of the data.



- Sub-Watershed
- Project Area
- Local Assessment Area
- Mine Features**
- Haul Road
- Access Road
- Site Road
- Power Line
- Waste Rock Pile
- Other Mine Infrastructure

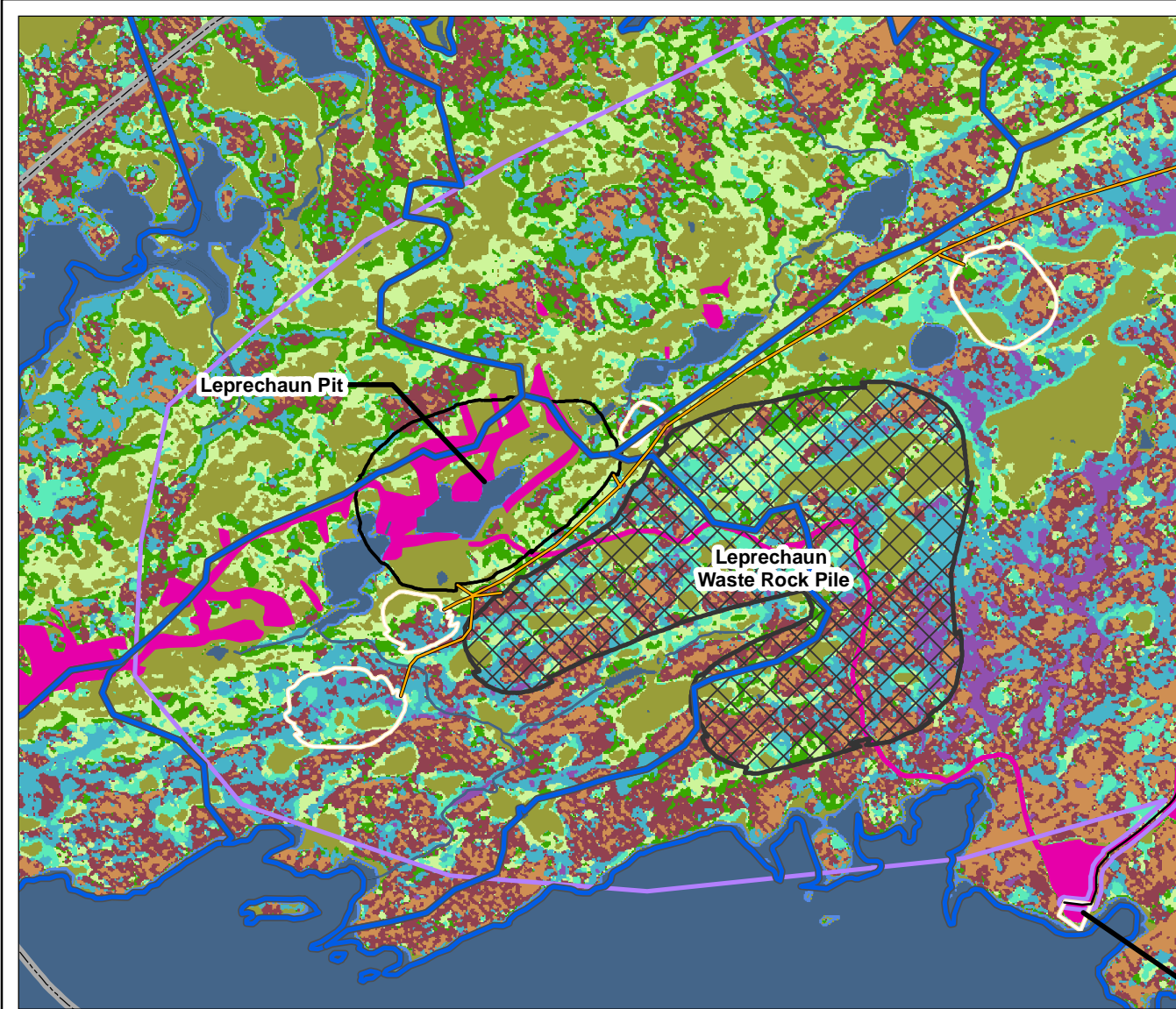
- ELC**
- Anthropogenic
- Shrub Fen/Shrub Bog
- Open Water
- Black Spruce Forest
- Balsam Fir Forest
- Alder Thicket
- Kalmia-Black Spruce Forest
- Mixedwood Forest
- Regenerating Forest
- Riparian Transition
- Wet Coniferous Forest



Project Location
Valentine Lake
Central Newfoundland, CA

Client/Project 121416408_IR3 MAP: 23
Marathon Gold Corporation
Valentine Gold Project
Environmental Impact Statement

Disclaimer: This document has been prepared based on information provided by others as cited in the Notes section. Stantec has not verified the accuracy and/or completeness of this information and shall not be responsible for any errors or omissions which may be incorporated herein as a result. Stantec assumes no responsibility for data supplied in electronic format, and the recipient accepts full responsibility for verifying the accuracy and completeness of the data.



- Sub-Watershed
- Project Area
- Local Assessment Area
- Mine Features**
 - Haul Road
 - Access Road
 - Open Pit
 - Waste Rock Pile
 - Other Mine Infrastructure
- ELC**
 - Anthropogenic
 - Shrub Fen/Shrub Bog
 - Open Water
 - Black Spruce Forest
 - Balsam Fir Forest
 - Alder Thicket
 - Kalmia-Black Spruce Forest
 - Mixedwood Forest
 - Regenerating Forest
 - Riparian Transition
 - Wet Coniferous Forest



Project Location
Valentine Lake
Central Newfoundland, CA

Client/Project 121416408_IR3 MAP: 24
Marathon Gold Corporation
Valentine Gold Project
Environmental Impact Statement

Disclaimer: This document has been prepared based on information provided by others as cited in the Notes section. Stantec has not verified the accuracy and/or completeness of this information and shall not be responsible for any errors or omissions which may be incorporated herein as a result. Stantec assumes no responsibility for data supplied in electronic format, and the recipient accepts full responsibility for verifying the accuracy and completeness of the data.