

October 21, 2022

Sasha McLeod and Dorothy Moszynski
Environmental Assessment Branch
Ministry of the Environment, Conservation and Parks
135 St Clair Avenue West, 1st floor
Toronto, ON M4V 1P5

**Re: Round 1 Consultation Progress Report
Webequie Supply Road Project
Environmental Assessment / Impact Assessment**

Dear Ms. McLeod and Ms. Moszynski:

As you are aware, Webequie First Nation is the proponent of the Webequie Supply Road Project (the Project), a proposed 107 km all-season road that will facilitate the movement of materials and people from the Webequie Airport to the mineral deposit area near McFaulds Lake. An Environmental Assessment (EA) under the Ontario *Environmental Assessment Act* and an Impact Assessment (IA) under the federal *Impact Assessment Act* is being conducted to identify and assess how the Project may affect the natural environment as well as the health, socio-economic and cultural well-being of communities.

We are providing the attached Consultation Progress Report (electronic copy), which summarizes and documents Round 1 of the Engagement and Consultation Program with Indigenous communities on the Project. The Consultation Progress Report is provided as per the requirements of the Terms of Reference (ToR) for the provincial EA process and specifically the Ministry of the Environment, Conservation and Parks (MECP) ToR Notice of Approval that requires the proponent to provide Consultation Progress Reports to Indigenous communities and the MECP at three key milestones throughout the EA.

The Consultation Progress Report provides an overview of engagement activities to-date, as well as community-specific summaries of engagement and community feedback and input provided by community members. Consultation Round 1 of the Engagement and Consultation Program occurred in Spring/Summer 2022. Key milestones and topics covered in this round of consultation included:

- Overview of EA/IA process;
- Consultation to date and what we have heard (i.e. during the ToR phase);
- Study Plans for discipline studies (e.g., wildlife, fish, health, etc.);
- Criteria and indicators for evaluation and selection of a preferred route and Project effects assessment;
- Approach for evaluation of alternatives (e.g., routes, aggregate source areas);
- Overview and status of baseline studies;
- Indigenous Knowledge / Indigenous Land and Resource Use (IKLRU) Program; and,
- Consultation approach and next steps.



Webequie First Nation is tentatively planning to conduct Consultation Round 2 for the Project from Winter 2023 to Summer 2023. The following milestones and topics are proposed to be addressed as part of engagement and consultation activities for this round:

- Summary of input received from Consultation Round 1;
- Identification and evaluation of alternatives (routes, aggregate source areas, etc.);
- Preliminary recommended preferred route and supportive infrastructure (aggregate/ rock source areas, construction camps, access roads), including rationale for selection;
- Preliminary engineering design elements of WSR (bridges/culverts); and,
- Next steps and schedule.

We welcome any feedback on the attached Consultation Progress Report. Should you have any questions or comments on the Consultation Progress Report, please feel free to contact me at 807-472-6147 or michael.fox@supplyroad.ca.

Thank you very much.

Sincerely,

<Original signed by>

Michael Fox

Regional Consultation Lead
Webequie Supply Road

c.c. Chief Cornelius Wabasse, Webequie First Nation
Craig Wallace, Project Manager, SNC-Lavalin Inc.

Consultation Progress Report – Round 1

Webequie Supply Road Project

Prepared for:

Webequie First Nation

Submitted to:

Ontario Ministry of the Environment, Conservation and Parks

October 24, 2022

Internal Ref: 661910 › Draft › V1

Notice to Reader

The Extension Request for Impact Assessment (“the document”) for the Webequie Supply Road Project contains the expression of the professional opinion of SNC-Lavalin Inc. (“SNC-Lavalin”) as to the matters set out herein, using its professional judgment and reasonable care. It is to be read in the context of the “Agreement” between SNC-Lavalin and Webequie First Nation (the “Client”), and the methodology, procedures and techniques used, SNC-Lavalin’s assumptions, and the circumstances and constraints under which its mandate was performed. This document is written solely for the purpose stated in the Agreement, and for the sole and exclusive benefit of the Client, whose remedies are limited to those set out in the Agreement. This document is meant to be read as a whole, and sections or parts thereof should thus not be read or relied upon out of context.

Unless expressly stated otherwise, assumptions, data and information supplied by, or gathered from other sources (including the Client, other consultants, governmental authority, etc.) upon which SNC-Lavalin’s opinion as set out herein is based has not been verified by SNC-Lavalin; SNC-Lavalin makes no representation as to its accuracy and disclaims all liability with respect thereto.

To the extent permitted by law, SNC-Lavalin disclaims any liability to the Client and to third parties in respect of the publication, reference, quoting, or distribution of this report or any of its contents to and reliance thereon by any third party.

Signature Page

Prepared By:

<Original signed by>

Laura Dumbrell, MScPI
Environmental Planner
Environment Practice
Engineering Services Canada

<Original signed by>

Christopher Johnson
Environmental Planner
Environment Practice
Engineering Services Canada

Reviewed By:

<Original signed by>

Mark Knell
Sr. Indigenous Engagement and Impact Assessment Specialist
Environment Practice
Engineering Services Canada

<Original signed by>

Craig Wallace
Manager, Environmental Assessment and Permitting
Environment Practice
Engineering Services Canada

Table of Contents

Signature Page

1	Introduction	1
1.1	Project Background	1
1.2	Purpose	1
2	Engagement and Consultation Program Background	3
2.1	Principles and Approach.....	3
2.1.1	Webequie-Led Indigenous Communities Consultation	3
2.1.2	Duty to Consult with Indigenous Peoples	3
2.2	Identification of Indigenous Communities and Organizations	4
2.3	Overview of Consultation and Engagement Program	5
2.3.1	Round 1	5
2.3.2	Round 2	5
2.3.3	Round 3.....	6
2.4	Schedule of Consultation Activities	6
3	Engagement and Consultation Activities During the EA/IA Process To-Date	7
3.1	Chief and Council Meetings.....	8
3.2	Virtual Community Information Sessions/ Open Houses	8
3.3	Project Notifications and Updates	13
3.3.1	Notices/ Invitations (i.e., Notice of Commencement of EA/IA)	13
3.3.2	Newsletters	14
3.4	Project Website	16
3.4.1	Frequently Asked Questions	17
3.5	Virtual Topic-Specific Information Sessions and Radio Call-In Shows	27
3.6	On-Reserve Community Meetings	30
3.7	Off-Reserve Community Meetings	30
3.8	Public Information Centre (PIC) #1	31

Table of Contents (Cont'd)

3.9	Communication Materials	31
4	Engagement and Consultation Results	32
4.1	Social Media and Associated Analytics – Definitions	32
4.2	Engagement and Consultation Activities Undertaken and Results by Indigenous Community/Group	35
4.2.1	Webequie First Nation.....	35
4.2.1.1	Key Consultation Activities Undertaken to Date	35
4.2.1.1.1	Virtual Community Information Session	36
4.2.1.1.2	Key Informant Interviews and Focus Group Sessions	37
4.2.1.1	Summary of Feedback Received and Response	40
4.2.2	Aroland First Nation	42
4.2.2.1	Key Consultation Activities Undertaken to Date	42
4.2.2.1.1	Virtual Community Information Session	43
4.2.2.2	Summary of Feedback Received and Response	44
4.2.3	Attawapiskat First Nation	44
4.2.3.1	Key Consultation Activities Undertaken to Date	44
4.2.3.1.1	Virtual Community Information Session	45
4.2.3.2	Summary of Feedback Received and Response	48
4.2.4	Constance Lake First Nation.....	53
4.2.4.1	Key Consultation Activities Undertaken to Date	53
4.2.4.1.1	Virtual Community Information Session	54
4.2.4.2	Summary of Feedback Received and Response	56
4.2.5	Eabametoong First Nation	61
4.2.5.1	Key Consultation Activities Undertaken to Date	61
4.2.5.1.1	Virtual Community Information Session	62
4.2.5.2	Summary of Feedback Received and Response	63
4.2.6	Fort Albany First Nation	63

Table of Contents (Cont'd)

4.2.6.1	Key Consultation Activities Undertaken to Date	63
4.2.6.1.1	Virtual Community Information Session	64
4.2.6.2	Summary of Feedback Received and Response	67
4.2.7	Ginoogaming First Nation	70
4.2.7.1	Key Consultation Activities Undertaken to Date	70
4.2.7.1.1	Virtual Community Information Session	70
4.2.7.2	Summary of Feedback Received and Response	73
4.2.8	Kasabonika Lake First Nation	76
4.2.8.1	Key Consultation Activities Undertaken to Date	76
4.2.8.1.1	Virtual Community Information Session	77
4.2.8.2	Summary of Feedback Received and Response	78
4.2.9	Kashechewan First Nation	78
4.2.9.1	Key Consultation Activities Undertaken to Date	78
4.2.9.1.1	Virtual Community Information Session	79
4.2.9.2	Summary of Feedback Received and Response	81
4.2.10	Kingfisher Lake First Nation	81
4.2.10.1	Key Consultation Activities Undertaken to Date	81
4.2.10.1.1	Virtual Community Information Session	82
4.2.10.2	Summary of Feedback Received and Response	84
4.2.11	Kitchenuhmaykoosib Inninuwug (KI) First Nation	84
4.2.11.1	Key Consultation Activities Undertaken to Date	84
4.2.11.1.1	Virtual Community Information Session	85
4.2.11.2	Summary of Feedback Received and Response	87
4.2.12	Long Lake #58 First Nation	87
4.2.12.1	Key Consultation Activities Undertaken to Date	87

Table of Contents (Cont'd)

4.2.12.1.1 Virtual Community Information Session	88
4.2.12.2..... Summary of Feedback Received and Response	90
4.2.13 Marten Falls First Nation	90
4.2.13.1..... Key Consultation Activities Undertaken to Date	90
4.2.13.1.1 Virtual Community Information Session	91
4.2.13.2..... Summary of Feedback Received and Response	94
4.2.14 Mishkeegogamang First Nation	96
4.2.14.1..... Key Consultation Activities Undertaken to Date	96
4.2.14.1.1 Virtual Community Information Session	97
4.2.14.2..... Summary of Feedback Received and Response	98
4.2.15 Neskantaga First Nation	98
4.2.15.1..... Key Consultation Activities Undertaken to Date	98
4.2.15.1.1 Virtual Community Information Session	99
4.2.15.2..... Summary of Feedback Received and Response	102
4.2.15.2.1 Response Table – List of Questions & Comments.....	107
4.2.16 Nibinamik First Nation	116
4.2.16.1..... Key Consultation Activities Undertaken to Date	116
4.2.16.1.1 Virtual Community Information Session	117
4.2.16.2..... Summary of Feedback Received and Response	118
4.2.17 North Caribou Lake First Nation	118
4.2.17.1..... Key Consultation Activities Undertaken to Date	118
4.2.17.1.1 Virtual Community Information Session	119

Table of Contents (Cont'd)

4.2.17.2.....	Summary of Feedback Received and Response	121
4.2.18 Wapekeka First Nation.....		121
4.2.18.1.....	Key Consultation Activities Undertaken to Date	121
4.2.18.1.1 Virtual Community Information Session		122
4.2.18.2.....	Summary of Feedback Received and Response	124
4.2.19 Wawakapewin First Nation		124
4.2.19.1.....	Key Consultation Activities Undertaken to Date	124
4.2.19.1.1 Virtual Community Information Session		125
4.2.19.2.....	Summary of Feedback Received and Response	127
4.2.20 Weenusk (Peawanuck) First Nation.....		127
4.2.20.1.....	Key Consultation Activities Undertaken to Date	127
4.2.20.1.1 Virtual Community Information Session		129
4.2.20.2.....	Summary of Feedback Received and Response	131
4.2.21 Wunnumin Lake First Nation.....		134
4.2.21.1.....	Key Consultation Activities Undertaken to Date	134
4.2.21.1.1 Virtual Community Information Session		134
4.2.21.2.....	Summary of Feedback Received and Response	136
4.2.22 Métis Nation of Ontario – Region 2.....		136
4.2.22.1.....	Key Consultation Activities Undertaken to Date	136
4.2.22.1.1 Virtual Community Information Session		137
4.2.22.2.....	Summary of Feedback Received and Response	140

Table of Contents (Cont'd)

4.2.23 Indigenous Councils.....	141
4.2.23.1.....Matawa Tribal Council	141
4.2.23.1.1 Key Consultation Activities Undertaken to Date	141
4.2.23.1.2 Summary of Feedback Received and Response	141
4.2.23.2..... Mushkegowuk Council	141
4.2.23.2.1 Key Consultation Activities Undertaken to Date	141
4.2.23.2.2 Summary of Feedback Received and Response	142
4.2.23.3.....Shibogama Council	142
4.2.23.3.1 Key Consultation Activities Undertaken to Date	142
4.2.23.3.2 Summary of Feedback Received and Response	142
4.2.23.4..... Windigo First Nations Council	143
4.2.23.4.1 Key Consultation Activities Undertaken to Date	143
4.2.23.4.2 Summary of Feedback Received and Response	143
5 Integration of Feedback into the EA/IA Process	144
6 Conclusions/ Next Steps	145

Table of Contents (Cont'd)

In-Text Figure(s)

Figure 3-1: Example of custom webpage for Live Virtual Community Information Session	9
Figure 3-2: Example of Facebook post for Live Virtual Community Information Session	10
Figure 3-3: Example of LinkedIn post for Live Virtual Community Information Session	11
Figure 3-4: Example of Instagram post for Live Virtual Community Information Session	12
Figure 4-1: Webequie First Nation Virtual Information Session Attendance	36
Figure 4-2: Webequie First Nation Social Media Outreach	37
Figure 4-3: Aroland First Nation Virtual Information Session Attendance	43
Figure 4-4: Aroland First Nation Social Media Outreach	44
Figure 4-5: Attawapiskat First Nation Virtual Information Session Attendance	46
Figure 4-6: Attawapiskat First Nation Social Media Outreach	47
Figure 4-7: Constance Lake First Nation Virtual Information Session Attendance	54
Figure 4-8: Constance Lake First Nation Social Media Outreach	55
Figure 4-9: Eabametoong First Nation Virtual Information Session Attendance	62
Figure 4-10: Eabametoong First Nation Social Media Outreach	63
Figure 4-11: Fort Alabny First Nation Virtual Information Session Attendance	65
Figure 4-12: Fort Albany First Nation Social Media Outreach	66
Figure 4-13: Ginoogaming First Nation Virtual Information Session Attendance	71
Figure 4-14: Ginoogaming First Nation Social Media Outreach	72
Figure 4-15: Kasabonika Lake First Nation Virtual Information Session Attendance	77
Figure 4-16: Kasabonika Lake First Nation Social Media Outreach	78
Figure 4-17: Kashechewan First Nation Virtual Information Session Attendance	80
Figure 4-18: Kashechewan First Nation Social Media Outreach	81
Figure 4-19: Kingfisher Lake First Nation Virtual Information Session Attendance	83
Figure 4-20: Kingfisher Lake First Nation Social Media Outreach	84
Figure 4-21: KI First Nation Virtual Information Session Attendance	86
Figure 4-22: KI First Nation Social Media Outreach	87
Figure 4-23: Long Lake #58 First Nation Virtual Information Session Attendance	89
Figure 4-24: Long Lake #58 First Nation Social Media Outreach	90
Figure 4-25: Marten Falls First Nation Virtual Information Session Attendance	92
Figure 4-26: Marten Falls First Nation Social Media Outreach	93
Figure 4-27: Mishkeegogamang First Nation Virtual Information Session Attendance	97
Figure 4-28: Mishkeegogamang First Nation Social Media Outreach	98
Figure 4-29: Neskantaga First Nation Virtual Information Session Attendance	100
Figure 4-30: Neskantaga First Nation Social Media Outreach	101
Figure 4-31: Nibinamik First Nation Virtual Information Session Attendance	117
Figure 4-32: Nibinamik First Nation Social Media Outreach	118
Figure 4-33: North Caribou Lake First Nation Virtual Information Session Attendance	120
Figure 4-34: North Caribou Lake First Nation Social Media Outreach	121
Figure 4-35: Wapekeka First Nation Virtual Information Session Attendance	123

Table of Contents (Cont'd)

Figure 4-36: Wapekeka First Nation Social Media Outreach.....	124
Figure 4-37: Wawakapewin First Nation Virtual Information Session Attendance	126
Figure 4-38: Wawakapewin First Nation Social Media Outreach	127
Figure 4-39: Weenusk First Nation Virtual Information Session Attendance.....	129
Figure 4-40: Weenusk First Nation Social Media Outreach.....	130
Figure 4-41: Wunnumin Lake First Nation Virtual Information Session Attendance	135
Figure 4-42: Wunnumin Lake First Nation Social Media Outreach.....	136
Figure 4-43: Métis Nation Of Ontario, Region 2 Virtual Information Session Attendance	138
Figure 4-44: Métis Nation Of Ontario, Region 2 Social Media Outreach	139

In-Text Table(s)

Table 2-1: Indigenous Communities to be Engaged/Consulted	4
Table 2-2: Planned Activities by Consultation Round.....	6
Table 3-1: Consultation Round 1 Chief and Council Meetings	8
Table 3-2: Schedule for Consultation Round 1 Community Virtual Information Sessions	13
Table 3-3: Notices/ Invitations Circulated During Consultation Round 1	14
Table 3-4: Monthly Newsletters Circulated During Consultation Round 1	15
Table 3-5: FAQs from WSR Project Website.....	17
Table 3-6: Virtual Topic-Specific Information Sessions and Radio Call-In Shows During Consultation Round 1	27
Table 3-7: Consultation Round 1 On-Reserve Community Meetings.....	30
Table 4-1: Social Media Analytics Definitions Used for the WSR Project	32
Table 4-2: Key Consultation Activities Undertaken During Round 1 - Webequie First Nation	35
Table 4-3: Key Informant Interviews During Consultation Round 1	38
Table 4-4: Focus Groups During Consultation Round 1	40
Table 4-5: Feedback Received and Responses Provided During Consultation Round 1 - Webequie First Nation	41
Table 4-6: Key Consultation Activities Undertaken During Round 1 - Aroland First Nation	42
Table 4-7: Key Consultation Activities Undertaken During Round 1 - Attawapiskat First Nation	45
Table 4-8: Feedback Received and Responses Provided During Consultation Round 1 - Attawapiskat First Nation	48
Table 4-9: Key Consultation Activities Undertaken During Round 1 - Constance Lake First Nation	53
Table 4-10: Feedback Received and Responses Provided During Consultation Round 1 – Constance Lake First Nation	56
Table 4-11: Key Consultation Activities Undertaken During Round 1 - Eabametoong First Nation	61
Table 4-12: Key Consultation Activities Undertaken During Round 1 - Fort Albany First Nation	64
Table 4-13: Feedback Received and Responses Provided During Consultation Round 1 – Fort Albany First Nation	67
Table 4-14: Key Consultation Activities Undertaken During Round 1 - Ginoogaming First Nation	70

Table of Contents (Cont'd)

Table 4-15: Feedback Received and Responses Provided During Consultation Round 1 – Ginoogaming First Nation	73
Table 4-16: Key Consultation Activities Undertaken During Round 1 - Kasabonika Lake First Nation.....	76
Table 4-17: Key Consultation Activities Undertaken During Round 1 - Kashechewan First Nation.....	79
Table 4-18: Key Consultation Activities Undertaken During Round 1 - Kingfisher Lake First Nation.....	82
Table 4-19: Key Consultation Activities Undertaken During Round 1 - KI First Nation	85
Table 4-20: Key Consultation Activities Undertaken During Round 1 - Long Lake #58 First Nation.....	88
Table 4-21: Key Consultation Activities Undertaken During Round 1 - Marten Falls First Nation.....	91
Table 4-22: Feedback Received and Responses Provided During Consultation Round 1 – Marten Falls First Nation	94
Table 4-23: Key Consultation Activities Undertaken During Round 1 - Mishkeegogamang First Nation ...	96
Table 4-24: Key Consultation Activities Undertaken During Round 1 - Neskantaga First Nation	99
Table 4-25: Feedback Received and Responses Provided During Consultation Round 1 – Neskantaga First Nation	102
Table 4-26: Response Table - May 13, 2022 List of Questions & Comments from Neskantaga First Nation	108
Table 4-27: Key Consultation Activities Undertaken During Round 1 - Nibinamik First Nation.....	116
Table 4-28: Key Consultation Activities Undertaken During Round 1 - North Caribou Lake First Nation	119
Table 4-29: Key Consultation Activities Undertaken During Round 1 - Wapekeka First Nation	122
Table 4-30: Key Consultation Activities Undertaken During Round 1 - Wawakapewin First Nation	125
Table 4-31: Key Consultation Activities Undertaken During Round 1 - Weenusk (Peawanuck) First Nation	128
Table 4-32: Feedback Received and Responses Provided During Consultation Round 1 – Weenusk (Peawanuck) First Nation	131
Table 4-32: Feedback Received and Responses Provided During Consultation Round 1 – Weenusk (Peawanuck) First Nation	132
Table 4-32: Feedback Received and Responses Provided During Consultation Round 1 – Weenusk (Peawanuck) First Nation	133
Table 4-33: Key Consultation Activities Undertaken During Round 1 - Wunnumin Lake First Nation	134
Table 4-34: Key Consultation Activities Undertaken During Round 1 - Métis Nation of Ontario	137
Table 4-35: Feedback Received and Responses Provided During Consultation Round 1 – Métis Nation of Ontario	140
Table 4-36: Key Consultation Activities Undertaken During Round 1 - Matawa Tribal Council	141
Table 4-37: Key Consultation Activities Undertaken During Round 1 - Mushkegowuk Council.....	142
Table 4-38: Key Consultation Activities Undertaken During Round 1 - Sibogama Council.....	142
Table 4-39: Key Consultation Activities Undertaken During Round 1 - Windigo First Nations Council....	143

Table of Contents (Cont'd)

Appendices

Appendix A: Praxis Record of Consultation Report

1 Introduction

1.1 Project Background

The proposed Webequie Supply Road (WSR) Project (the Project) is a new all-season road of approximately 107 kilometres (km) in length from Webequie First Nation to the mineral deposit area near McFaulds Lake (also referred to as the Ring of Fire) in the James Bay lowlands. The Project proponent is Webequie First Nation, a Matawa First Nation Ojibway community located in northwestern Ontario, approximately 525 km north of Thunder Bay, with remote access by air and seasonal winter road.

A road corridor of 35 metres (m) in width, within the broader approximately 2 km wide preliminary preferred corridor, is proposed for the Project to accommodate a permanent two (2)-lane gravel surface all-season road. Waterbody crossing structures, aggregate extraction and processing areas, construction camps and storage and laydown yards also form part of the Project components.

On May 3, 2018, the Ontario Minister of the Environment, Conservation and Parks (MECP) (then Minister of the Environment and Climate Change) signed a voluntary agreement with Webequie First Nation to make the Project subject to an Individual Environmental Assessment (EA) under Ontario's *Environmental Assessment Act*. The Project is also subject to an Impact Assessment (IA) through meeting the requirements of the federal *Impact Assessment Act*.

In August 2020, a draft Terms of Reference (ToR) for the EA was submitted to MECP. As part of the development of the ToR, consultation and engagement was initiated with 22 Indigenous communities (identified by the province as requiring consultation), as well as the public, government agencies, and stakeholders, and comments received during the review period were incorporated into the ToR as applicable.

In October 2021, a Notice of Approval (NoA) of the ToR was circulated by MECP, defining the framework for preparing the EA. This includes adhering to the approved ToR and all amendments made during its development. Finally, a Notice of Commencement (NoC) of the EA was published in November 2021, signifying the formal start of the EA/IA coordinated assessment process and related consultation and engagement activities.

1.2 Purpose

This Consultation Progress Report seeks to fulfill requirements that are defined within the NoA of the ToR. Per Amendment 3, "Consultation Reporting at Key EA Milestones", MECP specifies that Progress Reports must be prepared for consultation activities associated with each EA milestone, which have been conceptualized as the three consultation rounds further detailed in **Section 2.3** below. Furthermore, the Consultation Progress Report must:

- › Be organized by Indigenous community;
- › Contain a consultation log and summary that tracks consultation activities, information shared by Webequie First Nation with the community, any community input and Webequie First Nation's responses to such input; and
- › Contain a discussion of how any input and information provided by Indigenous communities have informed the development of the EA milestone.

The Consultation Progress Report must be provided to both MECP and each Indigenous community, with a copy of the community-specific portion of the Consultation Progress Report that relates to that community, before proceeding to the next EA milestone. The WSR Project Team will respond to any questions or concerns raised by MECP or an Indigenous community in response to the Consultation Progress Report including making any revisions to the Consultation Progress Report as considered applicable. Each final Consultation Progress Report must be appended to the record of consultation submitted with the Environmental Assessment Report/ Impact Statement (EAR/IS) for the Project. Therefore, this Consultation Progress Report supports the comprehensive documentation of consultation and engagement activities to facilitate successful completion of the EA/IA process for the Project.

The purpose of this Consultation Progress Report is to summarize the Engagement and Consultation Program for the EA/IA process and to document the results of activities carried out as part of Consultation Round 1. Key outcomes (including activities undertaken, feedback received, and responses provided by the Project Team)- are documented for each of the 22 Indigenous communities being consulted as part of the Project.

2 Engagement and Consultation Program Background

2.1 Principles and Approach

2.1.1 Webequie-Led Indigenous Communities Consultation

The plan for Consultation Round 1 with Indigenous communities was developed in accordance with the following overarching components:

- › Elders' guiding principles;
- › Webequie First Nation Three-Tier approach to Indigenous community consultation/engagement; and
- › Requirements of applicable legislation, policies and guidelines.

Elders provided guidance to the Project Team to ensure consultation and engagement were conducted in a respectful manner that reflects the culture and tradition of the Webequie people and their clans and neighbours outside the community. The Project Team ensured that all Project-related consultation and engagement activities were inclusive of the following guiding principles (and will continue to do so for Consultation Rounds 2 and 3):

- › Mutual recognition of nation to nation;
- › Mutual recognition of ancestral knowledge;
- › Mutual recognition of traditional knowledge and practices;
- › Mutual recognition of clan families and relationships;
- › Mutual recognition of sustainable livelihood; and
- › Mutual recognition of traditional protocols.

2.1.2 Duty to Consult with Indigenous Peoples

As further explained in the ToR, the Project falls under the jurisdiction of both the provincial *Environmental Assessment Act* (EA Act), and the federal *Impact Assessment Act*. The Crown can delegate some procedural aspects of the Duty to Consult to Project proponents, and Project proponents are obliged under the EA Act to consult with all interested parties, including Indigenous communities. To ensure each round of engagement and consultation with Indigenous communities is meaningful, it is recognized that Indigenous communities have varying rights and interests in respect of the Project, and community requests for different approaches to consultation and engagement have been accommodated wherever possible to mitigate impacts to their rights and interests. In addition, the “public” consultation process is also open to Indigenous communities.

The MECP and the Ministry of Northern Development and Mines (MNDM) (now Ministry of Northern Development and Ministry of Mines), on behalf of the Ontario Government, have also formally delegated some procedural aspects of consultation required under the EA Act to Webequie First Nation, as proponent.

While some Duty to Consult responsibilities have been delegated to the proponent, the Government of Ontario (MECP and MNDM) will still retain overall responsibilities related to the Crown’s obligations under the Duty to Consult.

A Memorandum of Understanding (MOU) between MECP, MNDM and Webequie First Nation, setting out how roles and responsibilities related to the Duty to Consult will be shared between the Crown and the proponent, was finalized on February 7, 2020. In general, Webequie First Nation is responsible for carrying out Statutory Consultation in respect of the Project in accordance with the EA Act and will consult with the Aboriginal Communities for that purpose; and the Crown may rely on Statutory Consultation in fulfilling its Duty to Consult. Further details regarding Webequie First Nation’s roles and responsibilities in conducting Statutory Consultation for the Project are provided in Section 10.1.2 of the ToR.

2.2 Identification of Indigenous Communities and Organizations

In coordination with other provincial government agencies, Ontario (MECP) identified a list of 22 potentially affected Indigenous communities that are to be consulted by the WSR Project Team as part of its Project planning. These communities were identified by Ontario, as per direction provided in the letter from MECP to the Webequie First Nation on December 19, 2018, as potentially having their rights and/or interests affected by the Project. Of these Indigenous communities, 16 were identified as potentially being affected by the Project, while six other Indigenous communities may have an interest in the Project. For the purposes of the ToR, all 22 communities will be referred to as potentially affected. The full list of communities is presented in **Table 2-1** below.

Table 2-1: Indigenous Communities to be Engaged/Consulted

Tribal Council or Affiliation	Community or Organization
Matawa Tribal Council	Aroland First Nation Constance Lake First Nation Eabametoong First Nation Ginoogaming First Nation Long Lake #58 First Nation Marten Falls First Nation Neskantanga First Nation Nibinamik First Nation Webequie First Nation
Mushkegowuk Council	Attawapiskat First Nation Fort Albany First Nation Kashechewan First Nation

Table 2-1 (Cont’d): Indigenous Communities to be Engaged/Consulted

Tribal Council or Affiliation	Community or Organization
-------------------------------	---------------------------

Shibogama Council	Kasabonika Lake First Nation Kingfisher Lake First Nation Wapekeka First Nation Wawakapewin First Nation Wunnumin Lake First Nation
Windigo First Nations Council	North Caribou Lake First Nation
Independent First Nations	Kitchenuhmaykoosib Inninuwug (KI) Mishkeegogamang First Nation Weenusk (Peawanuck) First Nation
Métis Nation of Ontario	Métis Nation of Ontario – Lakehead/Nipigon/Michipicoten Traditional Territories Protocol Area (“Region 2”)

2.3 Overview of Consultation and Engagement Program

The Engagement and Consultation Program for the EA/IA has been categorized into three different rounds which are associated with distinct Project milestones, topics, and timelines. These rounds are defined in the sections below.

2.3.1 Round 1

Consultation Round 1 of the Engagement and Consultation Program occurred in Spring/Summer 2022. Key milestones and topics covered in this round of consultation included:

- › Overview of EA/IA process;
- › Consultation to date and what we have heard (i.e., during the ToR phase);
- › Study Plans for discipline studies;
- › Criteria and indicators for evaluation and selection of a preferred route and Project effects assessment;
- › Approach for evaluation of alternatives (routes, aggregate areas);
- › Overview and status of baseline studies;
- › Indigenous Knowledge / Indigenous Land and Resource Use (IKLRU) Program; and,
- › Consultation approach and next steps.

2.3.2 Round 2

Consultation Round 2 will be conducted from Fall 2022/Winter 2023 to Summer 2023. The following milestones and topics are proposed to be addressed as part of engagement and consultation activities for this round:

- › Summary of input received from Consultation Round 1;
- › Identification and evaluation of alternatives;
- › Preliminary recommended preferred route and supportive infrastructure (aggregate/ rock source areas, construction camps, access roads), including rationale for selection;
- › Preliminary engineering design elements of WSR (bridges/culverts); and,
- › Next steps and schedule.

2.3.3 Round 3

Consultation Round 3 is proposed to take place from Fall 2023/Winter 2024 to Winter 2026. As the final round of engagement and consultation activities for the EA/IA process, the following milestones and topics will be the focus for this round:

- › Summary of input received from Consultation Round 2;
- › Summary of preliminary effects assessment of the Project;
- › Proposed impact management, mitigation and follow-up monitoring program; and,
- › Next steps in EA/IA process.

2.4 Schedule of Consultation Activities

Table 2-2 below provides a high-level schedule of activities that are planned to occur in Consultation Rounds 1, 2, and 3 of the Engagement and Consultation Program for the Project. The schedule is subject to change. **Section 3** provides more detailed activity-specific schedules for activities that occurred during Consultation Round 1.

Table 2-2: Planned Activities by Consultation Round

Regulatory Milestone/Activity	Consultation Activity	Date(s)
CONSULTATION ROUND # 1		
Notice of Commencement of EA/IA	Notification letters, emails, fax	October – November 2021
Topic-Specific Information Sessions	Virtual live-stream sessions and Wawatay radio call-in shows	October 2021 – June 2022
Indigenous Knowledge and Land and Resource Use (IKLRU) Program	Invitation letters	December 2021
Socio-Economic Data Collection	Invitation letters	December 2021
	Key informant interviews and focus groups	October 2021 – July 2022
Chief and Council Meetings	Project update meetings with Webequie First Nation Chief and Council (as requested)	March – August 2022
Community Meetings	Round #1 virtual community information sessions with all 22 potentially affected communities	April – September 2022
	In-person on-reserve community meetings with Webequie First Nation	October – November 2021

Regulatory Milestone/Activity	Consultation Activity	Date(s)
Public Information Centre (PIC) #1	Open House for interested community members in Thunder Bay	August 2022
Project Website	Updates to Project website with communication materials, videos, and key Project information	Ongoing

CONSULTATION ROUND #2

Development and Evaluation of Alternatives	Notification letters, emails, fax	Winter 2023
Topic-Specific Information Sessions	Virtual live-stream sessions and Wawatay radio call-in shows	Fall 2022/Winter 2023
Chief and Council Meetings	Project update meetings with Chief and Councils from all potentially affected communities (as requested)	Winter 2023 to Summer 2023
Community Meetings	Round #2 virtual community information sessions with all 22 potentially affected communities	Winter 2023 to Summer 2023
	In-person on-reserve community meetings with all potentially affected communities (as requested)	Winter 2023 to Summer 2023
Off-Reserve Community Meeting	Open-house session in Thunder Bay	Summer 2023
Project Website	Updates to Project website with communication materials, videos, and key Project information	Ongoing

CONSULTATION ROUND #3

Topic-Specific Information Sessions	Virtual live-stream sessions and Wawatay radio call-in shows	Fall 2023
Chief and Council Meetings	Engagement regarding Draft EAR/IS with Chief and Councils from all potentially affected communities (as requested)	Winter 2024 to Fall 2024
Community Meetings	In-person on-reserve community meetings with all potentially affected communities (as requested) regarding draft EAR/IS	Winter 2024 to Fall 2024
Off-Reserve Community Meeting	Open-house sessions in Thunder Bay regarding Draft EAR/IS	Fall 2024
Notice of Draft Environmental Assessment Report/ Impact Statement (EAR/IS) for Review	Notification letters, emails, fax	Winter 2025
Notice of Submission of Final EAR/IS for Review	Notification letters, emails, fax	Spring 2026
Project Website	Updates to Project website with communication materials, videos, and key Project information	Ongoing

3 Engagement and Consultation Activities During the EA/IA Process To-Date

During Consultation Round 1, various virtual and in-person activities were facilitated by the Project Team to ensure proactive engagement and consultation with all 22 potentially affected Indigenous communities. The following subsections provide an overview of all activities that have been carried out as part of Consultation Round 1, including dates, involved communities, general summaries, and other details as applicable. Further information is provided in the detailed Consultation Log in **Appendix A**.

3.1 Chief and Council Meetings

Four Chief and Council meetings were held during Consultation Round 1, which involved providing Project updates, study-specific updates, and other information to Webequie First Nation’s Chief Wabasse, and Council and Weenusk First Nation’s Chief Hunter and Council. Details are provided in **Table 3-1**.

Table 3-1: Consultation Round 1 Chief and Council Meetings

#	Community	Date/Time	Meeting Summary
1	Webequie First Nation	March 30, 2022 12:00 PM	A meeting was held with Chief Wabasse and Council to provide a Project update to new council members following the recent election of officials, and to discuss upcoming EA/IA activities.
2	Webequie First Nation	June 20, 2022 2:00 PM	A meeting was held with Chief Wabasse and Council to provide an update on the socio-economic and human health studies and to coordinate a community visit to collect primary information to support both studies.
3	Weenusk First Nation	July 19, 2022 10:00 AM	A meeting was held with Chief Hunter and Council to provide information on topics in Consultation Round 1 – EA/IA updates, study plans for valued components, assessment approach, IK, consideration of alternatives and consultation approach and next steps.
4	Webequie First Nation	August 26, 2022 11:00AM	A meeting was held with Chief Wabasse and Council to provide an update on the IKLRU program and to discuss next steps.

3.2 Virtual Community Information Sessions/ Open Houses

22 virtual community information sessions were held during Consultation Round 1 – one with each of the potentially affected Indigenous communities at the start of each week. The Virtual Information Sessions were scheduled for 1.5 hours. The actual length of the meetings varied depending on the number of participants and questions / comments raised. **Table 3-2** shows the schedule of sessions. Session duration and number of community participants is listed by each Indigenous community in **Section 4**. An invitation letter and poster were sent to the Chief of each community at least two weeks in advance of the event. Each session was hosted by the Project Team via Zoom and live-streamed via YouTube. Beginning in April 2022, each session was advertised in advance via event posts on Facebook, Instagram, and LinkedIn. Detailed analytics for each Virtual Community Information Session are presented in **Section 4**. Sessions included an introduction to the current status of the WSR Project, a pre-recorded video presentation summarizing topics for engagement and EA/IA activities to date, and a Q&A period, during which time responses were provided to questions raised by the community during the EA ToR phase. At the session, attendees were also encouraged to pose new questions to the Project team. After each session, the video of the recorded virtual information session was posted to the Project

Website and YouTube, ensuring community members who were unable to attend could still watch the session pertaining to their community and submit questions and feedback. Comments received from each community and responses provided by the Project Team are detailed in **Section 4.1**.

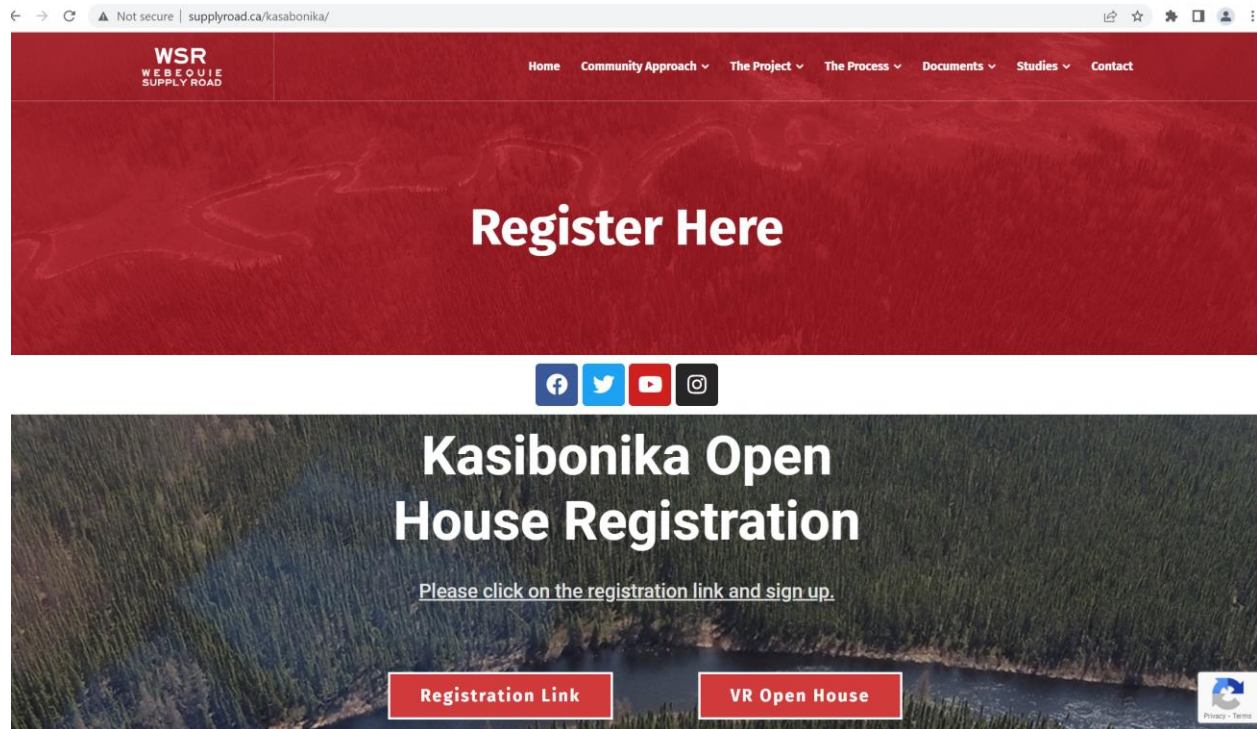


Figure 3-1: Example of custom webpage for Live Virtual Community Information Session



Figure 3-2: Example of Facebook post for Live Virtual Community Information Session



Supply Road
 Published by Zoho Social · July 4 ·

● **VIRTUAL COMMUNITY INFORMATION SESSION- Kichenuhmaykoosib Inninuwug**
 Join us today at 12 PM as our team conducts a virtual community information session where we will discuss the comments provided by the **Kichenuhmaykoosib Inninuwug**.

During this session, the Community members can learn more about the environmental assessment phase of the WSR Project. We will also have a presentation and a live question and answer period with the Project Team.

REGISTER HERE: <https://zcu.io/OnI8>

**KITCHENUHMAJKOOSIB
 INNINUWUG
 INFO SESSION**

July 4, 2022 at 12 pm - 1:30 pm EST

REGISTER HERE



WSR
 WE BE QUIE
 SUPPLY ROAD

supplyroad.ca

71	1	-	Boost post
People reached	Engagement	Distribution score	

Figure 3-3: Example of LinkedIn post for Live Virtual Community Information Session

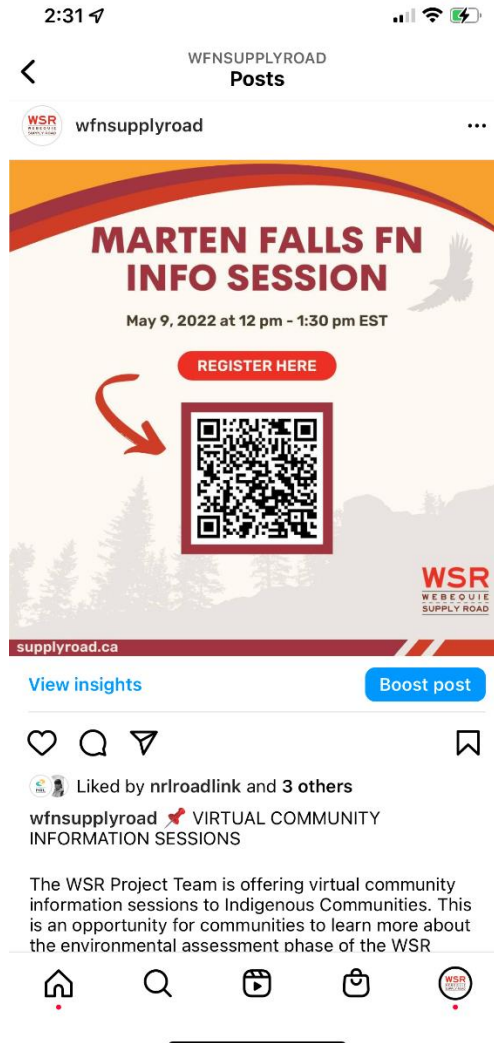


Figure 3-4: Example of Instagram post for Live Virtual Community Information Session

Table 3-2: Schedule for Consultation Round 1 Community Virtual Information Sessions

#	Indigenous Community/ Group	Session Date	Invitation Letter
1	Webequie First Nation	Monday, April 4, 2022	Tuesday, March 29, 2022
2	Weenusk (Peawanuck) First Nation	Monday, April 11, 2022	Tuesday, March 29, 2022
3	Kaschechewan First Nation	Tuesday, April 19, 2022	Monday, April 4, 2022
4	Attawapiskat First Nation	Monday, April 25, 2022	Monday, April 11, 2022
5	Fort Albany First Nation	Monday, May 2, 2022	Tuesday, April 19, 2022
6	Marten Falls First Nation	Monday, May 9, 2022	Monday, April 25, 2022
7	Neskantaga First Nation	Monday, May 16, 2022	Monday, May 2, 2022
8	Kasabonika Lake First Nation	Tuesday, May 24, 2022	Monday, May 9, 2022
9	Eabametoong First Nation	Monday, May 30, 2022	Monday, May 16, 2022
10	Nibinamik First Nation	Monday, June 6, 2022	Tuesday, May 24, 2022
11	Aroland First Nation	Monday, June 13, 2022	Tuesday, May 31, 2022
12	Constance Lake First Nation	Monday, June 20, 2022	Tuesday, June 7, 2022
13	Ginoogaming First Nation	Monday, June 27, 2022	Monday, June 13, 2022
14	Kitchenuhmaykoosib Inninuwug First Nation	Monday, July 4, 2022	Thursday, June 23, 2022
15	Kingfisher Lake First Nation	Monday, July 11, 2022	Monday, June 27, 2022
16	Long Lake #58 First Nation	Monday, July 18, 2022	Monday, July 4, 2022
17	Mishkeegogamang First Nation	Monday, July 25, 2022	Monday, July 11, 2022
18	North Caribou Lake First Nation	Tuesday, August 2, 2022	Monday, July 18, 2022
19	Wapekeka First Nation	Monday, August 8, 2022	Monday, July 25, 2022
20	Wawakapewin First Nation	Monday, August 15, 2022	Tuesday, August 2, 2022
21	Wunnumin Lake First Nation	Monday, August 22, 2022	Monday, August 8, 2022
22	Métis Nation of Ontario – Region 2	Monday, August 29, 2022	Monday, August 15, 2022

3.3 Project Notifications and Updates

3.3.1 Notices/ Invitations (i.e., Notice of Commencement of EA/IA)

Notices regarding key Project milestones and invitation letters for data gathering activities were sent to Indigenous communities via email, mail (Canada Post), and fax (where applicable), as further described in **Table 3-3**.

Table 3-3: Notices/ Invitations Circulated During Consultation Round 1

#	Notice	Date(s)	Description
1	Notice of Commencement of EA	October 29, 2021 – Email November 3, 2021 – Mail	The NoC of EA/IA was circulated to all Indigenous communities/groups and stakeholders on the WSR Project contact list. The notice informed recipients that the ToR had been approved- with amendments- by MECP.
2	IKLRU Program Invitation Letter	December 13, 2021 – Email December 13, 2021 – Mail December 13, 2021 – Fax	The IKLRU invitation letter was sent to all 22 Indigenous communities to share information regarding the program and solicit participation.
3	Socio-Economic Primary Data Collection Invitation Letter	December 21, 2021 – Email December 20, 2021 – Mail December 20, 2021 – Fax	The Socio-Economic invitation letter was sent to all 22 Indigenous communities to introduce the socio-economic primary data collection program, including its purpose, methods, and criteria, and to solicit participation.
4	Engagement Options Letter #1 (with information on virtual community information sessions, including past sessions)	July 12, 2022 – Email July 12, 2022 – Fax	A letter was distributed to all 22 Indigenous communities to summarize all available engagement options and provide an overview of the status of virtual community information sessions, including where to access past sessions
5	Engagement Options Letter #2 (with information on the Socio-Economic primary data collection program)	July 26, 2022 – Email July 26, 2022 – Fax	A letter was distributed to all 22 Indigenous communities as a refresher on all available engagement options, also providing an overview of the Socio-Economic primary data collection program and reminding communities of opportunities for participation
6	Engagement Options Letter #3 (with information on Consultation Round 2 topics)	August 12, 2022 – Email August 12, 2022 – Fax	A letter was distributed to all 22 Indigenous communities as another refresher on all available engagement options, also providing information on the conclusion of Consultation Round 1 and topics to be covered in the upcoming Consultation Round 2.
7	Notice of Public Information Centre #1	August 17, 2022 – Newspaper August 18, 2022 – Email August 23, 2022 – Email	A Notice of PIC #1 was published in local newspapers, posted on the project website, and sent to all 22 Indigenous communities/groups and stakeholders on the WSR Project contact list. The notice informed recipients of the Project purpose, planning process, and PIC details including date, time, location, and contact information.

3.3.2 Newsletters

Monthly newsletters providing up-to-date information on various aspects of the Project (such as field studies, study plans, the IKLRU program, socio-economic primary data collection, and consultation events) were sent to all 22 potentially affected Indigenous communities via email, mail (50 copies through Canada Post), and fax, as further described in **Table 3-4**. They are also posted on the Project website, ensuring they are accessible to all community members. Additionally, WFN receives a community-specific newsletter

on a quarterly basis that provides information and updates on the WSR Project with highlights on community participation and community-specific activities.

Table 3-4: Monthly Newsletters Circulated During Consultation Round 1

Issue	Month	Description of Newsletter Contents
5	November 2021	<ul style="list-style-type: none"> › Description of ToR approval and “what happens now that the ToR has been approved?” › Summary of (and link to) the Notice of Commencement of EA/IA › Overview of baseline studies and identification of alternatives to be completed › General description of the engagement and consultation approach
6	January 2022	<ul style="list-style-type: none"> › Reminder of ToR approval and what this means for the Project/ the difference between the federal IA and provincial EA › Overview of the role of study plans › List of field studies completed in the past year › What to expect in 2022
7	February 2022	<ul style="list-style-type: none"> › Reminder of the difference between federal IA and provincial EA › Overview of the coordinated assessment process › Description of what will be studied (valued components/indicators) › Summary of the IKLRU program, including its purpose, phases, and its role in the EA/IA
8	March 2022	<ul style="list-style-type: none"> › Reminder of what the coordinated provincial-federal assessment process entails › Overview of IKLRU, including the purpose of the IKLRU program, its importance in the EA/IA, and information being gathered › Summary of the socio-economic primary data collection program
9	April 2022	<ul style="list-style-type: none"> › Description of the current stage of the Project › Overview of upcoming virtual community information sessions › Summary of the socio-economic program, including “what are socio-economics?”, what the primary data collection program entails, and methods that will be used to gather this information
10	May 2022	<ul style="list-style-type: none"> › Quick refresher on the current phase of the EA/IA › Description of virtual community information sessions › Summary of valued components, indicators, and fact sheets- which explain how these will be studied › Overview of additional upcoming engagement opportunities
11	June 2022	<ul style="list-style-type: none"> › Update on virtual community information sessions, including communities whose sessions have already occurred and those whose sessions are upcoming, how to watch recordings and submit comments, and a description of what each session involves › Overview of ongoing field studies
12	July 2022	<ul style="list-style-type: none"> › General description of the objective of field studies for the Project › Definition of key terms associated with cultural heritage assessment, including built heritage resources, cultural heritage landscapes, and cultural heritage resources › Summary of the objectives of fish and fish habitat assessments › Overview of ongoing virtual community information sessions
13	August 2022	<ul style="list-style-type: none"> › Overview of the outcomes/wrap-up of the virtual community information sessions › Introduction to activities and topics for Consultation Round 2 › Promotion of the upcoming WSR Open House on August 25th
14	September 2022	<ul style="list-style-type: none"> › Overview of July 26 & 27 community visit and upcoming fall visit › Introduction to Country Foods and Human Health surveys › Refresher on Socio-Economic Primary Data Collection and IKLRU Programs › Summary of August 25 WSR Open House

3.4 Project Website

A dedicated website, www.supplyroad.ca, was created at the beginning of the Project (during the ToR phase) to provide Indigenous communities, Indigenous organizations and councils, and stakeholders with information on the Project, post notifications of upcoming activities and engagement events, and provide access to important documentation for review. Public notices/invitations, community information session presentations, and other relevant documents and communication materials (such as fact sheets and study plan summaries) are posted on the website to provide Indigenous community members and stakeholders easy access to Project information.

Throughout Consultation Round 1, recorded topic-specific live-streaming information sessions and community virtual information sessions have also been continuously uploaded to the website, ensuring community members who are unable to attend sessions can access Project information and provide their feedback to the Project team.

In addition, a unique webpage was created for each of the 22 potentially affected communities, which can be accessed by entering “[supplyroad.ca/\[communityname\]](http://supplyroad.ca/[communityname])” into the web browser. Each community-specific webpage contains the following:

- › Videos with information on a range of topics related to the WSR Project;
- › A live-stream recording of the community virtual information session;
- › A Virtual Reality (VR) open house walkthrough, replicating a traditional open house setting with display boards presenting information on various aspects of the Project;
- › A sign-up form for the WSR monthly newsletter; and,
- › A comment form, allowing community members to ask questions or provide feedback to the Project Team with ease.

The website also provides interested individuals contact information. It is updated regularly to ensure all relevant documentation to date is readily available and to provide information and notices in a practical manner. Key documents are provided in Ojibway, Cree, Oji-Cree, French, and English.

3.4.1 Frequently Asked Questions

Table 3-5 below contains a list of Frequently Asked Questions (FAQs) and corresponding responses, which represent key themes related to the WSR Project and are available to all interested parties on the Project website.

Table 3-5: FAQs from WSR Project Website

Question	Response
<p>Will there be a hydro component to the Webequie Supply Road and if so, who will be the hydro provider?</p>	<p>At this time, Webequie First Nation is seeking approval for the development of a supply road; however, the basic corridor for the supply road that will undergo an Environmental / Impact Assessment will be wide enough to accommodate future communications (e.g., broadband fibre optic line) and low voltage power distribution lines, if and when connection is established to the provincial highway and electricity grid system. However, given the current uncertainty regarding how and when power and communications infrastructure will be extended into the Project area, these components have not been included in the scope of the Project. This means that details, such as potential hydro providers, are currently unknown.</p>
<p>How will the differences in vegetation types (i.e., string bogs versus muskegs) be accounted for in planning, constructing and operations and maintenance?</p>	<p>A vegetation study will be done to understand vegetation that may be affected by the Webquie Supply Road, as well as the species that inhabit those vegetation types. As part of the study, surveys will be conducted to collect information on various vegetation types, such as string bogs and muskeg. The goal of these surveys is to identify and consider the effects of the Project on vegetation, as well as to provide recommendations for minimizing negative environmental, health, social, project constructability and economic effects related to vegetation during construction and operation/maintenance of the Project.</p> <p>Potential effects to Upland, Wetland and Riparian Landcovers/Habitats will be assessed by determining the removals of landcover types because of the Project, including quality of vegetation available to wildlife species. The Assessment will also examine potential effects to any known or assumed critical life cycle role the habitats provide in the study areas.</p> <p>To learn more about how the Project Team is planning to study vegetation review the Fact Sheet and Study Plan Summary.</p>
<p>How will the Project Team determine the types of technologies for construction that best suit the environmental and geographic conditions of the Project area?</p>	<p>There are various technically feasible design and construction solutions for implementing all-season roads in Canada's northern regions which are being considered for this Project as well as proven technologies for construction of all-season roads in the challenging geographical conditions (e.g., use of styrofoam slabs and geotextile/geogrid in peat/muskeg soils).</p>

Table 3-5 (Cont'd): FAQs from WSR Project Website

Question	Response
<p>Has consideration been given to using existing eskers as aggregate sources?</p>	<p>There are number of aggregate sources that provide options for extracting materials needed for the Project; however, several source locations will require further evaluation in the Environmental / Impact Assessment.</p> <p>Esker formations are a source option and are present along the north-south section and towards the end of the east-west section of the proposed supply road corridor.</p> <p>Temporary and permanent access roads from aggregate source locations to the Webequie Supply Road corridor will be required during the construction and operation phases of the Project. Alternative routes for access roads will be considered in the EA, with the goal of minimizing haul route distances and negative effects on the environment.</p> <p>Currently, the Project Team is collecting data on the terrain and information from:</p> <ul style="list-style-type: none"> • Existing published literature; • Mapping; and • Field survey results. <p>Data gathered will be incorporated into a map for evaluation which will include information on:</p> <ul style="list-style-type: none"> • Information on eskers and other post-glacial deposits; • Geomorphology, topography and geotechnical characteristics in Project area, including the presence and distribution of eskers and permafrost; and <p>Ground instability.</p> <p>Additionally, terrain and soil investigations will facilitate the identification of potential aggregate sources, characterization of stream crossings and mapping of route alternatives.</p> <p>To learn more about how the Project Team is planning to study geology, terrain, and soils review the Fact Sheet and Study Plan Summary.</p>
<p>How tall will the road be in comparison to the muskeg?</p>	<p>Where the proposed road is located in muskeg/peatlands there is low relief and the surface of the road will likely be typically about 1 m in height over the peatlands. Approaches to build the road may include the use of geo-fabric/geo-grid reinforcement at the road base-peatland interface with aggregate/fill material placed over it, with some compression of the peat expected. In this design scenario there would be minimal removal of the muskeg/peat. Other techniques to build roads over peatland include use of wick/sand drains, floating foundations, and piled foundation. Details of the optimal engineering solution and techniques for building in the road in the peatlands will presented the Environmental Assessment Report/Impact Statement for the Project.</p>

Table 3-5 (Cont'd): FAQs from WSR Project Website

Question	Response
<p>How will construction on the Webequie Supply Road (WSR) be initiated? Will construction start at one end and proceed along the length of the road?</p>	<p>Construction of the WSR is estimated to occur within a 33-month period, after securing all of the required approvals, permits, licences, authorizations and clearances to construct.</p> <p>Construction will occur in two stages:</p> <ul style="list-style-type: none"> • Pre-construction: Activities will include field delineation of vegetation buffers and known nearby features of cultural or environmental importance that may require specialized application of mitigation measures or monitoring during construction; and • Construction: Activities will continue year-round, with some construction activities being staged and implemented to avoid or minimize potential effects to Indigenous traditional land and resource use areas and/or culturally sensitive areas/uses, and life cycle periods of wildlife (i.e., by avoiding the clearing of vegetation during the migratory bird nesting period). <p>The detailed construction plans and sequencing of the Project will be determined during the Detailed Design phase through discussions between Indigenous communities and the construction contractor.</p>
<p>Why is the Project Team proposing to build a supply road rather than flying materials to mine sites in the Ring of Fire area?</p>	<p>The Webequie First Nation (WFN) Reserve is currently serviced by the Webequie Airport. Since 2015, the community has been involved in the investigation of an all-season road corridor to better service the community and provide economic development opportunities for its members and businesses that reside in or around the community's reserve and traditional territory. The Webequie Supply Road could be constructed and operated as a facility that only provides a connection between WFN and the McFaulds Lake area to serve mineral exploration and future mining development activities, with no connection to the provincial highway system. However, with implementation of the Project and future mining and road infrastructure developments in the McFaulds Lake area, it is likely that WFN could gain year-round access to the provincial highway system.</p>

Table 3-5 (Cont'd): FAQs from WSR Project Website

Question	Response
<p>How will the Indigenous Traditional Knowledge studies be undertaken?</p>	<p>The Webequie Supply Road Project Team is commencing an Indigenous Knowledge / Indigenous Land and Resource Use (IKLRU) Program. The IKLRU Program will provide important information that will inform the Environmental / Impact Assessments. The information gathered through the IKLRU Program will be used in combination with scientific approaches. Both knowledge systems will be given equal consideration in forming the baseline conditions and predicting potential Project effects, including potential effects to Indigenous rights and interests.</p> <p>The purpose of the IKLRU Program is to:</p> <ul style="list-style-type: none"> • Promote sharing of IKLRU information relevant to the Project; • Help identify potential effects of the Project, including those on Indigenous rights and interests; and • Collaborate with Indigenous communities to enhance positive effects and/or to identify measures to avoid/reduce potential effects on Indigenous rights and interests. <p>The IKLRU Program will occur in two phases:</p> <ul style="list-style-type: none"> • Information Gathering Phase: Collecting existing Indigenous Knowledge and information on Indigenous land and resource use that communities are willing to share with the Project Team to help inform the early stages of the Assessments; and • Information Integration Phase: Completing project-specific Indigenous Knowledge and Lands & Resource Use studies or compiling information/data, for integration into the Assessment. <p>Currently, the Project Team is determining which First Nations are interested in participating in the Program. Communities may share as much or as little IKLRU information as they wish, and in whatever form they prefer. The communities can also review the EAR / IS to ensure accuracy of IKLRU information, including if it has been adequately, appropriately, and respectfully represented within the Assessment.</p> <p>You can learn more about the IKLRU Program here.</p>

Table 3-5 (Cont'd): FAQs from WSR Project Website

Question	Response
<p>What information are you seeking for the Socio-economic Study and how can First Nations participate?</p>	<p>The goal of the Socio-Economic Study is to understand how, and to what extent, community socio-economic well-being could be affected by the construction and operation/maintenance of the Webequie Supply Road.</p> <p>The study will involve:</p> <ul style="list-style-type: none"> • Collecting information on existing socio-economic conditions; • Defining the study area(s) within which potential effects are considered; • Assessing socio-economic effects, including identifying criteria and indicators to evaluate and measure the potential effects; • Identifying appropriate mitigation measures to eliminate or reduce potential effects; • Identifying net effects following mitigation; and • Assessing cumulative effects. <p>The Project Team is asking for participation from Indigenous communities to discuss and collect socio-economic information and to verify the information gathered so far. Participation options for First Nations include:</p> <ul style="list-style-type: none"> • Community Socio-Economic Survey (communities can choose from various in-person and/or online survey delivery method options); • Focus Groups; and • Key Informant Interviews. <p>Learn more about the Socio-economic Program.</p>

Table 3-5 (Cont'd): FAQs from WSR Project Website

Question	Response
<p>How are cumulative effects and climate change being considered in the Webequie Supply Road (WSR) Assessment process?</p>	<p>The WSR Project Team is undertaking a Cumulative Effects Assessment and a Climate Change Assessment.</p> <p>The Cumulative Effects Assessment will aim to:</p> <ul style="list-style-type: none"> • Identify and characterize the effects of the Project that remain after action has been taken to reduce or manage predicted adverse effects (referred to as residual or net effects). This will help focus the Cumulative Effects Assessment on selected Valued Components (VCs) (for example, fish/fish habitat, wildlife, surface water/groundwater, vegetation and wetlands, traditional land and resource use); • Define the area and timeframe within which the study will be done for each VC where net effects have been identified; • Identify other past, current and foreseeable projects and activities with effects likely to overlap with the predicted net effects of the Project; • Work with Indigenous communities to reflect their historical experiences of colonialism and environmental change through building an understanding and overview of events, activities, and policies that have impacted and disrupted Indigenous communities and their way of life in the region; • Predict the likely combined/cumulative effects of the WSR and other projects and activities under consideration, and develop additional mitigation measures, if warranted; and • Evaluate and determine the significance of the predicted cumulative effects. <p>To learn more about how the Project Team is planning to study cumulative effects, review the Fact Sheet and Study Plan Summary.</p> <p>The Climate Change Assessment will aim to:</p> <ul style="list-style-type: none"> • Understand the changes and trends in climate and the effects of these changes on traditional lands and resources from the perspective of Indigenous communities through consultation with these communities; • Incorporate information prepared by construction and operations / maintenance experts such as: <ul style="list-style-type: none"> ○ The description of related construction activities and camps; vehicle/equipment fuel consumption and emission rates; and duration and extent of vehicle/equipment emissions;

Table 3-5 (Cont'd): FAQs from WSR Project Website

Question	Response
	<ul style="list-style-type: none"> ○ Expected volume and types of vehicular traffic on the new roadway; ○ Extent and frequency of maintenance operations on the new roadway; ○ Electric power usage for buildings sheltering maintenance vehicles/equipment <ul style="list-style-type: none"> ● Collect historical and present climate data for the Project site and Northern Ontario from weather and water survey stations; ● Project climatic conditions, using regional-scale models ● Understand baseline air quality conditions from an assessment of existing ambient air monitoring stations located in Northern Ontario and other northern and or remote areas in Canada; and ● Incorporate Indigenous Knowledge to assist in developing mitigation measures and monitoring commitments, where necessary. <p>To learn more about how the Project Team is planning to study climate change, review the Fact Sheet and Study Plan Summary.</p>
<p>How will the potential effects of the Webequie Supply Road (WSR) on water be studied and assessed?</p>	<p>The Project Team is conducting two studies to understand the potential effects of the WSR on water. These studies are the Aquatic Habitat Study and the Groundwater and Surface Water Study.</p> <p>Aquatic Habitat Study</p> <p>This study will gather information regarding the existing aquatic conditions at the 26 waterbody crossings identified along the preliminary preferred corridor for the WSR. The information collected in this study includes information about fish habitats such as:</p> <ul style="list-style-type: none"> ● Habitat availability: both habitat quantity and quality; ● Habitat quantity: will involve a quantitative assessment of potential changes to the total area of habitat and any known or assumed critical life cycle habitat (e.g., spawning, rearing, etc.) affected by the construction and operation/maintenance of the WSR; ● Habitat quality: will examine changes to the quality of spawning, rearing, or overwintering type habitats for four criteria species (Brook Trout, Northern Pike, Walleye and Lake Sturgeon) as well as consideration of other species ● that may be consumed or have Indigenous cultural importance (i.e., Lake Whitefish, Chain Pickerel, Yellow Perch, Cisco, Burbot, Longnose Sucker, White Sucker and Lake Chub); and

Table 3-5 (Cont'd): FAQs from WSR Project Website

Question	Response
	<ul style="list-style-type: none"> Habitat sensitivity: will be assessed and rated at each waterbody as rare, high, moderate, low, or no fish habitat based on species sensitivity, species dependence on habitat, rarity of certain types of habitat and ability of certain habitat to recover from change (resiliency). <p>To learn more about how the Project Team is planning to study the aquatic habitat, review the Fact Sheet and Study Plan Summary.</p> <p>Groundwater and Surface Water Study</p> <p>This study will gather information about groundwater and surface water including:</p> <ul style="list-style-type: none"> Groundwater quantity: assessing potential changes to groundwater recharge, groundwater level (including seasonal changes) and groundwater flow/movement; Groundwater quality: assessing the physical, chemical and biological properties of groundwater that may change as a result of the Project; Surface Water Quantity: assessing potential changes to stream flows, water levels, and erosion and sedimentation processes at waterbody crossings, as well as overall drainage patterns within the Project area; and Surface Water Quality: assessing potential changes to biological or chemical properties of surface water in the Project area. <p>To learn more about how the Project Team is planning to study groundwater and surface water, review the Fact Sheet and Study Plan Summary.</p>
<p>How will the safety and well-being of Indigenous communities be considered as part of the Socio-economic Study?</p>	<p>As part of the Socio-economic Study, the Project Team is gathering information related to several preliminary criteria, also known as valued components (VCs). VCs are aspects of the environment that have physical, biological, social, economic, cultural, and health related importance to Indigenous communities, public, federal and provincial authorities and interested stakeholders. VCs may be affected by the Project in both positive and negative ways.</p> <p>One of the preliminary VCs the Project Team is considering is Community Well-Being and Safety. To examine this VC, the Project Team is looking for information about social cohesion and culture, participation in social and/or cultural events, domestic violence, physical/sexual assault and air quality and noise. To better understand Community Well-Being and Safety, the Project Team is conducting research by gathering information from publicly available sources such as:</p> <ul style="list-style-type: none"> Statistics Canada; First Nations Community Profiles;

Table 3-5 (Cont'd): FAQs from WSR Project Website

Question	Response
	<ul style="list-style-type: none"> • Community websites; and • Publicly available reports/studies. <p>In addition, the Project Team will collect information from Indigenous communities using several methods including:</p> <ul style="list-style-type: none"> • Surveys; • Community meetings; • Focus groups; and • Key-informant interviews. <p>All data collection activities will respect and adhere to the community’s cultural protocols and be subject to OCAP (ownership, control, access and possession) principles.</p> <p>Understanding how the Project may affect the social and economic conditions of Indigenous communities begins with understanding the current conditions in the communities potentially effected by the Project. Once the Project Team understands current socio-economic conditions in the communities, they can assess how the Project may affect Indigenous communities and provide measures to mitigate negative effects and enhance positive effects.</p> <p>Learn more about the Socio-economic Program and the Indigenous Knowledge and Traditional Land and Resource Use Program.</p>
<p>How does the Socio-economic Study plan to investigate the potential effects of the Webequie Supply Road (WSR) culture and community well-being and safety?</p>	<p>As part of the Socio-economic Study, the Project Team is gathering information related to several preliminary criteria, also known as valued components (VCs). VCs are aspects of the environment that have physical, biological, social, economic, cultural, and health related importance to Indigenous communities, public, federal and provincial authorities and interested stakeholders. VCs may be affected by the Project in both positive and negative ways.</p> <p>The VCs related to culture include:</p> <ul style="list-style-type: none"> • Community Well-Being and Safety: including social cohesion, participation in social and/or cultural events, perceptions of safety; • Social and Infrastructure services: demand for community services and infrastructure such as education, training, childcare, water, waste management, energy and communications;

Table 3-5 (Cont'd): FAQs from WSR Project Website

Question	Response
	<ul style="list-style-type: none"> • Land Use Compatibility: existing and proposed land uses; • Recreation and Tourism: land/waterway access and resource availability; • Provincial Parks and Protected Areas: areas of natural and scientific interest and conservation reserves; and • Regional and Local Economy: economic and procurement opportunities, labour force and employment, government finances, cost of living, and mining/aggregate activity. <p>To better understand the VCs related to culture, the Project Team is conducting research by gathering information from publicly available sources such as:</p> <ul style="list-style-type: none"> • Statistics Canada; • First Nations Community Profiles; • Community websites; and • Publicly available reports/studies. <p>In addition, the Project Team will collect information from Indigenous communities using a number of methods including:</p> <ul style="list-style-type: none"> • Surveys; • Community meetings; • Focus groups; and • Key-informant interviews. <p>All data collection activities will respect and adhere to the community’s cultural protocols and be subject to OCAP (ownership, control, access and possession) principles.</p> <p>Understanding how the WSR may affect the culture of Indigenous communities begins with understanding the current conditions in the communities potentially effected by the Project. Once the Project team understands the baseline conditions in the communities, they can assess how the Project may affect the culture of Indigenous communities and provide measures to mitigate negative effects and enhance positive effects.</p> <p>Learn more about the Socio-economic Program and the Indigenous Knowledge and Traditional Land and Resource Use Program.</p>

3.5 Virtual Topic-Specific Information Sessions and Radio Call-In Shows

Throughout Consultation Round 1, the Project Team hosted virtual topic-specific information sessions and radio call-in shows relevant to the WSR Project, as listed in **Table 3-6**. Each began with a live radio show at 2:30 PM EST on Wawatay Radio and was followed by a livestream topic-specific event on Facebook Live and YouTube at 4:30 PM EST. In the two weekdays leading up to each information session/radio call-in show, the Project Team ran a 30 second ad on Wawatay Radio three times each day to advertise the event.

Table 3-6: Virtual Topic-Specific Information Sessions and Radio Call-In Shows During Consultation Round 1

Date	Topic	Discussion Points
October 8, 2021	WSR EA/ToR Approval	<ul style="list-style-type: none"> › Description of Project background and setting (regional and local) › Summary of Webequie First Nation's approach to engagement › Description of how the ToR was prepared and how the EA phase will proceed
October 12, 2021	Socio-Economic and Human Health Study Plans	<ul style="list-style-type: none"> › Project update, explaining that the ToR had been approved › Discussion of Socio-Economic and Human Health study plans- including their purpose and details of the activities associated with each
October 14, 2021	WSR EA/ToR Approval	<ul style="list-style-type: none"> › Description of Project background and setting (regional and local) › Summary of Webequie First Nation's approach to engagement › Description of how the ToR was prepared and how the EA phase will proceed
October 26, 2021	Acoustic Environment, Visual Environment, Climate Change/Air Quality and Cumulative Effects	<ul style="list-style-type: none"> › Project update, explaining that the ToR had been approved › Discussion of Acoustic Environment, Visual Environment, Climate Change/Air Quality, and Cumulative Effects study plans- including their purpose and details of the activities associated with each
November 9, 2021	Soils, Vegetation, Groundwater, Surface Water, and Aquatic Habitat Study Plans	<ul style="list-style-type: none"> › Project update, explaining that the ToR had been approved › Discussion of Soils, Vegetation, Groundwater, Surface Water, and Aquatic Habitat study plans- including their purpose and details of the activities associated with each

Table 3-6 (Cont'd): Virtual Topic-Specific Information Sessions and Radio Call-In Shows During Consultation Round 1

Date	Topic	Discussion Points
November 23, 2021	Caribou, Wolverine, Wildlife and Wildlife Habitat, Species at Risk, and Breeding Birds Study Plans	<ul style="list-style-type: none"> › Project update, explaining that the ToR had been approved › Discussion of Caribou, Wolverine, Wildlife and Wildlife Habitat, Species at Risk, and Breeding Birds study plans- including their purpose and details of the activities/ field studies associated with each
January 12, 2022	Looking Back and Ahead: WSR Activities in 2021 and 2022	<ul style="list-style-type: none"> › Current status from provincial regulatory perspective › Updates on activities related to engineering, noise, geotechnical, hydrogeology, socio-economic and biological studies › Completed and upcoming community engagement
January 26, 2022	What We Have Heard: Key Themes of Project Questions and Concerns	<ul style="list-style-type: none"> › Opportunities for providing Project feedback › Indigenous communities and organizations who have provided input › Discussion of key themes of input provided
February 9, 2022	The Provincial EA and Federal IA Processes	<ul style="list-style-type: none"> › Coordination of the two processes and a general comparison › Purpose of components of technical study plans › Explanation of valued components/indicators and discussion of assessment boundaries › Role and purpose of baseline studies
February 23, 2022	Indigenous Knowledge Part 1 – What is IK?	<ul style="list-style-type: none"> › General description of what IK entails › Discussion of the importance of IK in the EA/IA process and the blend of IK with western science › Summary of the WSR IK Program
March 9, 2022	Indigenous Knowledge Part 2 – Weaving IK into EAs and IAs	<ul style="list-style-type: none"> › Review of “What is IK?” › Specific examples of IK contribution from various disciplines › Presentation of a graphic showing the combination of IK and western science data collection methods
March 23, 2022	Indigenous Knowledge Part 3 – IK from a Community Member’s Perspective	<ul style="list-style-type: none"> › Consisted of 3 videos, as follows: <ul style="list-style-type: none"> • The first provided a community Elder’s explanation of Webequie’s Three-Tier Model based on traditional use of the land • The second was a more detailed explanation of the Three-Tier Model including its relationship with government and industry • The third featured a community elder sharing stories on how Indigenous people moved within their homeland

Table 3-6 (Cont'd): Virtual Topic-Specific Information Sessions and Radio Call-In Shows During Consultation Round 1

Date	Topic	Discussion Points
April 6, 2022	Socio-Economics	<ul style="list-style-type: none"> › Definition of socio-economics › Discussion of socio-economic study plan, preliminary valued components, the local and regional study areas, baseline data collection, secondary information collection, Gender-Based Analysis Plus (GBA+) analysis, effects assessment, and mitigation of negative effects
April 20, 2022	Human Health	<ul style="list-style-type: none"> › Description of Health Impact Assessments (HIAs) › Discussion of HIA objectives, the Webequie First Nation proxy approach, the basis of an HIA, social determinants of health, First Nations health and wellness, and criteria and indicators
May 4, 2022	Air, Noise and Vibration	<ul style="list-style-type: none"> › Divided into two parts: <ul style="list-style-type: none"> (1) Noise and vibration, including a discussion of spatial boundaries, temporal boundaries, noise/vibration guidelines, measurement of background noise levels and results, noise monitoring locations, and mitigation methods (2) Air Quality, including a discussion of information collection, valued components, and mitigation methods
May 18, 2022	Wildlife and Species at Risk (SAR)	<ul style="list-style-type: none"> › Objectives of the wildlife and SAR field studies › Description of field studies and criteria and indicators › Exploration of potential mitigation methods
June 1, 2022	Groundwater and Surface Water	<ul style="list-style-type: none"> › Objectives of the groundwater and surface water field studies › Discussion of study areas, field surveys, and potential mitigation methods
June 15, 2022	Fish and Fish Habitat	<ul style="list-style-type: none"> › Objectives of the fish and fish habitat field studies › Description of the various field surveys to be conducted and criteria and indicators › Explanation of potential mitigation methods
June 29, 2022	Cultural Heritage	<ul style="list-style-type: none"> › Key definitions associated with cultural heritage assessments › Description of the purpose of the assessment, regulatory requirements, and steps involved in identifying built heritage resources and cultural heritage landscapes › Overview of preliminary impact assessment methodology

3.6 On-Reserve Community Meetings

Four in-person on-reserve community meetings were held during Consultation Round 1, three with Webequie First Nation and one with Weenusk First Nation (refer to **Table 3-7**). The purpose of each community meeting was to share information on the WSR EA/IA process, study plans for valued components, assessment approach, IKLRU, consideration of alternatives and consultation approach and next steps. The presentation materials were translated to Ojibway and Cree in real-time by local translators, and all COVID-19 protocols were adhered to. Each meeting ended with a Q&A period and an overview of other upcoming engagement and consultation opportunities.

Table 3-7: Consultation Round 1 On-Reserve Community Meetings

#	Community	Date/Time	Location	Topics Covered
1	Webequie First Nation	October 13, 2021 1:00 PM	Webequie First Nation Band Hall	<ul style="list-style-type: none"> › EA/IA process Study Plans for: <ul style="list-style-type: none"> › Socio-Economic/ › Human Health
2	Webequie First Nation	October 27, 2021 12:00 PM	Webequie First Nation Band Hall	<ul style="list-style-type: none"> › EA/IA Process Study Plans for: <ul style="list-style-type: none"> › Acoustic/Visual Environment › Climate Change/Air Quality › Cumulative Effects
3	Webequie First Nation	November 10, 2021 2:00 PM	Webequie First Nation Band Hall	<ul style="list-style-type: none"> › EA/IA Process Study Plans for: <ul style="list-style-type: none"> › Geology, Terrain & Soils › Vegetation, › Groundwater & Surface Water › Aquatic Habitat
4	Weenusk First Nation	July 19, 2022 7:00 PM	Community Centre	<ul style="list-style-type: none"> › Topics in Consultation Round 1 – EA/IA updates, study plans for valued components, assessment approach, IKLRU, consideration of alternatives and consultation approach/ next steps

3.7 Off-Reserve Community Meetings

A meeting was held for Webequie First Nation off-reserve members at the Italian Cultural Centre in Thunder Bay on May 31, 2022, to provide information on topics in Consultation Round 1, including: EA/IA updates, study plans for valued components, assessment approach, IKLRU, consideration of alternatives and consultation approach and next steps.

3.8 Public Information Centre (PIC) #1

The WSR Project Team hosted PIC #1 at the Valhalla Hotel and Conference Centre in Thunder Bay on August 25, 2022. This was an Open House for all interested community members, the public and stakeholders. It consisted of two sessions: one between 2:00 – 5:00 PM and the second from 6:00 – 9:00 PM, followed by an informal drop-in centre with display information about the Project. Topics covered during PIC #1 included Project updates since the ToR approval, the EA/IA process, studies being conducted for valued components, ongoing and future engagement and consultation opportunities, IKLRU, and the evaluation of alternatives. A total of 24 individuals attended the sessions. The main concern was heard was the need for the incorporation of Indigenous ways of communication in the process and the critical need for infrastructure in the communities.

Upon arriving at the PIC, attendees were greeted by the Project Team and encouraged to sign-in at the registration table. Communication materials provided at the open house included: 50 copies of the EA and Preliminary Engineering Fact Sheet in Ojibway and English; 50 copies of the ToR Fact Sheet in Ojibway and English; 50 copies of the Community Newsletter in English; 50 copies of Frequently Asked Questions in English; and 50 Community Meeting Feedback Forms. Project Team members encouraged attendees to complete the Feedback Forms and provide any comments and questions at the conclusion of the event to the Project Team.

3.9 Communication Materials

To compliment activities, meetings, and events that occurred during Consultation Round 1, communication materials were developed. These included presentation slide decks, study plan and general summary fact sheets for each valued component, handouts, display boards, video tutorials, and other materials. All materials were written/recorded in plain language free of technical jargon and have been produced to ensure that information is clear and easy to understand. Many are available on the Project Website to ensure community members and all interested parties can download them following engagement and consultation activities. More specifically, the following materials can be accessed on the Project website:

- › **Fact Sheets** – a brief overview of the assessment purpose, study area, timeline, existing conditions, and data requirements for each valued component;
- › **Study Plan Summaries** – a more in-depth summary of the objectives, assessment areas/considerations, study methods, potential mitigations, study area boundaries, and criteria and indicators for each valued component;
- › **Study-specific web-pages** – summarize ongoing field studies and the socio-economic and IKLRU programs, including data collection topics, methods, rationale, and ways to get involved;
- › **Round #1 Virtual Community Information Session presentation slide deck** – provides an overview of the EA/IA process, Project description, engagement and consultation to date, study plans, assessment approach, baseline studies for select valued components, IKLRU program, evaluation of alternatives, and next steps;
- › **Discipline-Specific Tutorial Videos** – provide tutorials on various disciplines, or VECs, that are being studied as part of the EA/IA process; and,
- › **Virtual Community Information Session Videos** – videos of recorded virtual information sessions, allowing community members to watch their community-specific session on-demand and provide comments or feedback.

4 Engagement and Consultation Results

4.1 Social Media and Associated Analytics – Definitions

The social media analytics described in Table 4-1 have been used to quantify engagement on the WSR Project via social media.

Table 4-1: Social Media Analytics Definitions Used for the WSR Project

Platform/Metric	Definition
Facebook	
<i>Page likes</i>	The number of people who liked your page.
<i>Page followers</i>	The number of people who have clicked on the 'follow' button on your page.
<i>Page views</i>	The number of people who have visited your page.
<i>Engagement</i>	Engagement is any action someone takes on your Facebook page or one of your posts. This includes the likes, reactions, number of likes and shares. It can also include saves, viewing a video or clicking on a link.
<i>Reach</i>	The number of people who saw your page posts on their news feed at least once.
<i>Profile visits</i>	This is the number of times a page's profile has been viewed by people, including people who are logged into Facebook and those who aren't.
<i>Impressions</i>	Impressions are the number of times any content from your page or about your page entered a person's screen. It is the number of times your post was seen. It can even be more than once.
<i>Organic like</i>	The likes you receive without the use of the promotions. You can use hashtags and trending keywords to help the post reach more people.
<i>Paid like</i>	If someone sees a promoted or sponsored post and likes it, it's counted as a paid like.
<i>Page clicks</i>	The number of people who clicked on your page after seeing your post, video or story.
<i>Engagement by post type</i>	This lets you know the engagement your page has by its type. We can get to know which kind of content will receive the most engagement (e.g., if it's an image or multiple images, or a video).

Table 4-1 (Cont'd): Social Media Analytics Definitions Used for the WSR Project

Platform/Metric	Definition
<i>Paid reach</i>	The number of people who saw your post due to an ad you paid for.
<i>Video minutes viewed</i>	The total number of minutes your video was watched for.
LinkedIn	
<i>Likes</i>	The total number of likes/reactions on your post.
<i>Comments</i>	The total number of comments on your post.
<i>Engagement</i>	The total number of reactions, comments, clicks and shares on your LinkedIn posts published during the selected period.
<i>Impressions</i>	Impressions refers to the number of times your post is displayed on someone's news feed – regardless of whether they click on it or not.
<i>Reach</i>	The number of people who see your content.
<i>Page views</i>	The total number of times your company page was viewed during your specified date range.
<i>Unique views</i>	The total number of unique users that have viewed your company page. This number excludes multiple visits from a single user.
<i>Average engagement rate per post</i>	The average engagement rate for posts published during the selected date range. For each post, the engagement rate is calculated by taking the reactions, comments, clicks and shares received, divided by the number of followers at the time of the post.
<i>Total reactions</i>	The total number of reactions received on posts published during the selected period. This includes all types of responses such as like, celebrate, love, insightful and curious.
YouTube	
<i>Channel</i>	A YouTube page is referred to as a "channel".
<i>New subscribers</i>	YouTube's equivalent of a new follower.
<i>Watch time (HOURS)</i>	Watch time is the total amount of minutes viewers have spent watching your videos. The higher the watch time, the higher the chances of YouTube elevating your video in the recommended videos.

Table 4-1 (Cont'd): Social Media Analytics Definitions Used for the WSR Project

Platform/Metric	Definition
<i>Subscribers growth</i>	This will show you which videos, locations, and periods gain and lose subscribers.
<i>Audience retention</i>	Audience retention shows you the percentage of viewers who watch and leave your video at every single moment of the video.
<i>Engagement</i>	Comments, shares, likes, and dislikes.
<i>Impressions click-through rate</i>	Impressions click-through rate measures your video's ability to prompt people to watch your video after seeing it on their homepage, recommendation section, or trending section.
<i>View</i>	YouTube counts a "view" when someone watches 30 seconds of your video.
Twitter (Tweets)	
<i>Impression</i>	Anytime a Twitter user sees your Tweet. Think of an impression as a Tweet that shows up on someone's monitor or mobile screen.
<i>Engagement</i>	The number of Likes/Favourites, ReTweets, Replies and Mentions received by a Twitter account.
<i>Likes</i>	Used to show appreciation for a Tweet.
<i>Retweets</i>	A re-posting of a Tweet.
Twitter (Live Stream)	
<i>Views</i>	Occurs when a user plays the live stream or joins a broadcast full screen or three seconds after a video starts to auto-play. Replays are considered as views as well.
Instagram (Posts)	
<i>Likes</i>	The total number of likes (favourable reactions) on your post
<i>Comments</i>	The number of comments on your post.
<i>Saved</i>	The number of unique accounts that saved your post.
<i>Engagement</i>	Anytime a user likes or comments on one of your post.
<i>Impressions</i>	The total number of times your post has been seen.

Table 4-1 (Cont'd): Social Media Analytics Definitions Used for the WSR Project

Platform/Metric	Definition
<i>Reach</i>	The number of times your website was clicked because of a post.
Instagram (Stories)	
<i>Views</i>	An Instagram story is a picture, video or series of the two that is shared on Instagram for only 24 hours. Views are the number of times stories were viewed, even if they were just swiped right past.

4.2 Engagement and Consultation Activities Undertaken and Results by Indigenous Community/Group

4.2.1 Webequie First Nation

4.2.1.1 Key Consultation Activities Undertaken to Date

Table 4-2 below describes key consultation activities that occurred during Consultation Round 1 with Webequie First Nation.

Table 4-2: Key Consultation Activities Undertaken During Round 1 - Webequie First Nation

Date	Description of Key Consultation/Engagement Activities
October 2021 – November 2021	NoC distributed via email and mail
October 2021 – September 2022	Virtual live-stream sessions and Wawatay radio call-in shows, including circulation of letters and posters to advertise each session
December 2021	IKLRU and Socio-Economic Program invitation letters
October 2021 – September 2022	Key informant interviews and focus groups
October 13, 2021	On-reserve community meeting at the WFN Band Hall regarding socio-economic and human health study plans
October 27, 2021	On-reserve community meeting at the WFN Band Hall regarding acoustic/visual environment, climate change/air quality, and cumulative effects study plans
November 10, 2021	On-reserve community meeting at the WFN Band Hall regarding geology, terrain and soils, vegetation, groundwater & surface water, and aquatic environment study plans
March 30, 2022	Chief and Council meeting – project update

Table4-2 (Cont'd): Key Consultation Activities Undertaken During Round 1 - Webequie First Nation

April 4, 2022	Round #1 virtual community information session
May 31, 2022	Off-reserve community meeting at the Italian Cultural Centre in Thunder Bay regarding Consultation Round 1 topics
June 20, 2022	Chief and Council meeting regarding socio-economic and human health studies
August 2022	Notice of PIC #1 via email and newspaper
August 25, 2022	PIC #1 at Valhalla Hotel and Conference Centre in Thunder Bay
August 26, 2022	Chief and Council meeting to provide update on IKLRU program
Monthly (November 2021 – September 2022)	Newsletters 5 - 13 circulated via email, mail, and fax

4.2.1.1.1 Virtual Community Information Session

A Live Virtual Community Information Session with Webequie First Nation was held on Monday April 4, 2022, at 12:00pm EST. An invitation to participate was sent on March 29, 2022. The meeting was 87 minutes long and no community members attended. The session was advertised through word of mouth and via the “Webequie Virtual Bulletin Board” on Facebook . As of October 18, 2022, the recording of the session was viewed on YouTube 53 times. Detailed information regarding the social media outreach analytics for this session are presented below.

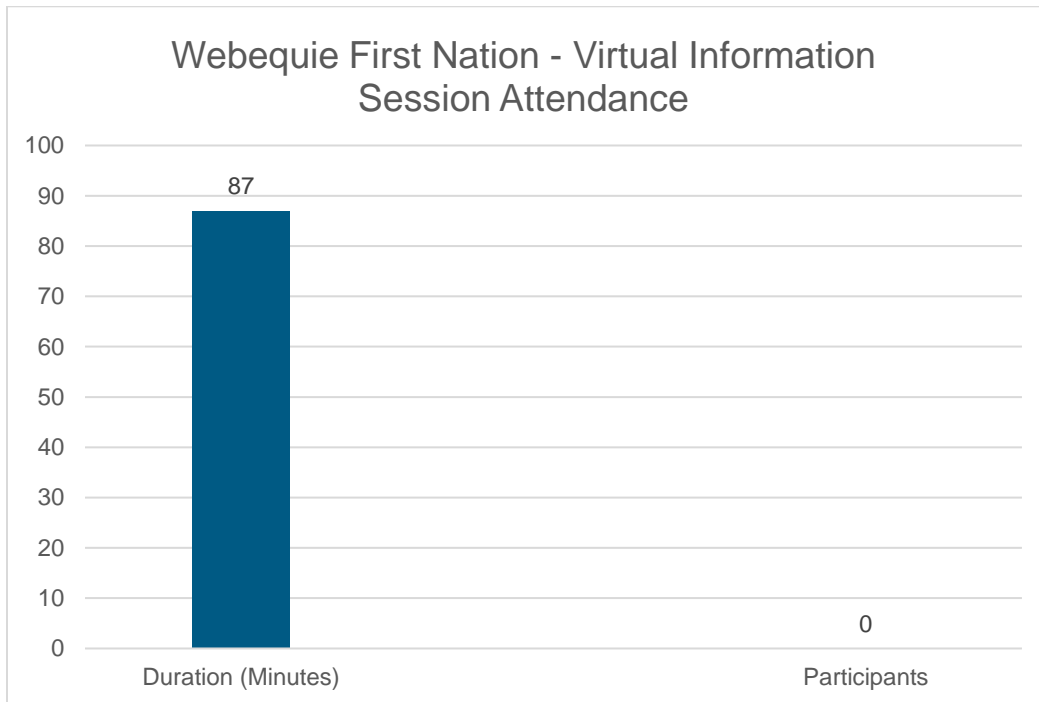


Figure 4-1: Webequie First Nation Virtual Information Session Attendance

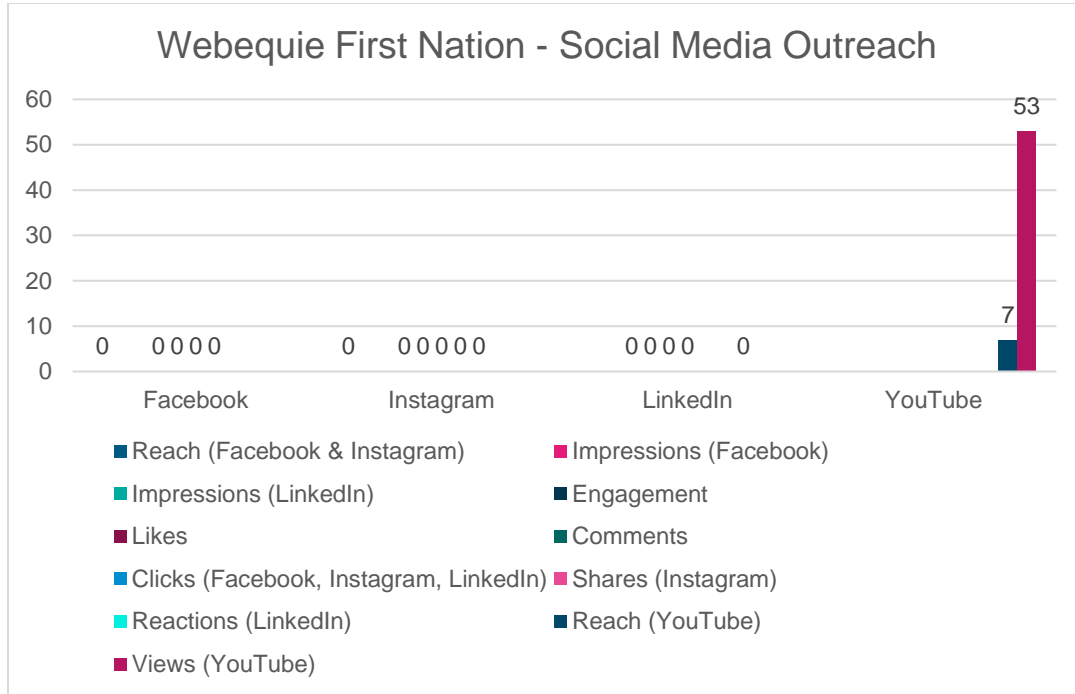


Figure 4-2: Webequie First Nation Social Media Outreach

4.2.1.1.2 Key Informant Interviews and Focus Group Sessions

During Consultation Round 1, key informant interviews were conducted with individuals possessing special knowledge or information to contribute to the WSR socio-economic baseline study. This special knowledge includes community infrastructure capacity and service availability/needs, history with developers, economic development goals and aspirations, Indigenous owned businesses, housing supply and demand, and crime rates. Key informants included Webequie Chief and Council, band administration staff, social services providers, Elders, and other community members, who were asked questions that also speak to the issues and needs of vulnerable sub-groups such as women, youth, and Elders. They were interviewed either by telephone, videoconference, or during in-person engagement and consultation activities. Interviews were recorded electronically to assist in the preparation of transcripts and findings were organized thematically.

Additionally, focus groups were undertaken with distinct sub-groups in the community, including youth, women, and Elders. Focus groups allow for a richer and more in-depth understanding of experiences and issues to emerge based on differences within the communities. Focus groups were comprised of 3-6 participants each and lasted approximately 2-3 hours. Participants were recruited through the WSR Project Team and/or other community gatekeepers. The sessions were carried out either virtually via teleconference or in person, depending on provincial and community COVID-19 restrictions in place and participant preferences and comfort levels. They were recorded using audio/video recording with a notetaker present.

All interviews and focus groups completed during Consultation Round 1 were with Webequie First Nation community members. Copies of transcripts and/or findings are being provided to key informants and/or

focus group participants for validation and feedback and all information collection adhered to the principles of OCAP® (ownership, control, access, and possession principles) (First Nations Information Governance Centre 2021).

Error! Reference source not found. Table 4-3 lists all key informant interviews conducted during Consultation Round 1, including the name and role of each key informant, the date of each interview, and key discussion topics. Table 4-4 provides an overview of each focus group completed during Consultation Round 1, including the sub-group, number of participants, date, format, and key discussion topics. Interview and focus group findings and further information will be incorporated into the WSR Socio-Economic Baseline Report and Effects Assessment Report.

Table 4-3: Key Informant Interviews During Consultation Round 1

Name	Role	Interview Date	Key Discussion Topics
Glen Wabasse	Economic Development Officer	October 1, 2021	<ul style="list-style-type: none"> › Economic development › Local businesses › Procurement
Gordon Wabasse	Lands and Resources Director	March 1, 2022	<ul style="list-style-type: none"> › Land and resources use objectives › Current land and resource-related projects and/or studies
Cornelius Wabasse	Chief	March 1, 2022	<ul style="list-style-type: none"> › General social and economic issues and objectives/aspirations › Experiences with other development projects › Major community revenue sources
Leslie Spence	Community Coordinator/Off-Reserve Liaison	March 1, 2022	<ul style="list-style-type: none"> › General social and economic issues and objectives/aspirations › Opportunities and services that may be needed with the WSR – particularly for youth
Ananias Spence	Esteemed Elder	March 1, 2022	<ul style="list-style-type: none"> › General social and economic issues and objectives/aspirations › Opportunities and services that may be needed with the WSR
Jeffrey Jacobs	Health Director	March 2, 2022	<ul style="list-style-type: none"> › General social and economic issues and objectives/aspirations › Access to services for health, well-being, and safety in the community, as well as barriers › Future plans for service upgrades

Table 4-3 (Cont'd): Key Informant Interviews During Consultation Round 1

Name	Role	Interview Date	Key Discussion Topics
Levi Sofea	Former Health Director	May 13, 2022	<ul style="list-style-type: none"> > General social and economic issues and objectives/aspirations > Access to services for health, well-being, and safety in the community, as well as barriers > Future plans for service upgrades
Harry Wabasse	Former Councillor	May 13, 2022	<ul style="list-style-type: none"> > General social and economic issues and objectives/aspirations > Experiences with other development projects > Major community revenue sources
Roy Spence	Former Councillor	May 13, 2022	<ul style="list-style-type: none"> > General social and economic issues and objectives/aspirations > Experiences with other development projects > Major community revenue sources
Mary Gardiner	School Principal	May 13, 2022	<ul style="list-style-type: none"> > General social and economic issues and objectives/aspirations > On-reserve and off-reserve school attendance rates > Barriers to achieving higher levels of education > Traditional education offerings
Travis Spence	Employment Coordinator	May 13, 2022	<ul style="list-style-type: none"> > General social and economic issues and objectives/aspirations > On-reserve employment opportunities, including for youth > Access to training and skills development
Marvin Wabasse	Housing Coordinator	May 13, 2022	<ul style="list-style-type: none"> > General social and economic issues and objectives/aspirations > On-reserve housing affordability > Housing supply and demand, including overcrowding > Housing quality > Plans for additional housing

Table 4-3 (Cont'd): Key Informant Interviews During Consultation Round 1

Name	Role	Interview Date	Key Discussion Topics
Jonny Suganaqueb	Housing Coordinator	May 13, 2022	<ul style="list-style-type: none"> > General social and economic issues and objectives/aspirations > On-reserve housing affordability > Housing supply and demand, including overcrowding > Housing quality > Plans for additional housing
Elsie MacDonald	Former Chief and Councillor for WFN	July 21, 2022	<ul style="list-style-type: none"> > General social and economic issues and objectives/aspirations > Child and family services > Education and training > Public works and infrastructure > Community well-being, health and safety

Table 4-4: Focus Groups During Consultation Round 1

Sub-Group	# of Participants	Date	Format	Key Discussion Topics
Women	8	May 13, 2022	In Person	<ul style="list-style-type: none"> > Access to Land, Resources, Infrastructure and Services > Safety > Employment and Training
Youth (Initial)	2	May 13, 2022	In Person	<ul style="list-style-type: none"> > Enrolment and Education > Employment and Training > Access to Land, Resources, Infrastructure and Services > Safety

All 22 potentially affected communities were invited to participate in the socio-economic primary data collection program. Interviews and focus groups with other communities will be carried out during Consultation Rounds 2 and 3 based on expression of interest and availability to participate.

4.2.1.1 Summary of Feedback Received and Response

Table 4-5 below describes feedback received from Webequie First Nation during Consultation Round 1 for the WSR Project.

Table 4-5: Feedback Received and Responses Provided During Consultation Round 1 - Webeque First Nation

Communication Date	Method of Engagement	Incoming	Outgoing	Contact Name and Title	Summary
26-Apr-2022	Email	x		Webeque First Nation Community Member	A community member from Webeque First Nation watched the Attawapiskat Virtual Information Session on April 25, 2022 and sent a question via email to the Webeque Supply Road (WSR) Project Team. The question was regarding whether the trees located near the road will be removed or not, and if any are removed, whether members of the public will be able to pick them up and use them for fuel.
1-May-2022	Email		x	Don Parkinson and Marian Tibor-McMahon (WSR Project Team)	Don Parkinson of SNC-Lavalin and Marian Tibor-McMahon of Indigenous and Community Engagement and the Webeque Supply Road (WSR) Project Team sent an email to a Webeque First Nation (WFN) community member in response to their question on April 26, 2022 regarding the harvesting of trees near the road. Marian responded that the owner(s) of the project, who have not yet been identified, will have the rights to the harvested timber. Marian indicated that if WFN isn't a project owner, the community could negotiate the rights to the wood so that it could be made available to community members.

4.2.2 Aroland First Nation

4.2.2.1 Key Consultation Activities Undertaken to Date

Table 4-6 below describes key consultation activities that occurred during Consultation Round 1 with Aroland First Nation.

Table 4-6: Key Consultation Activities Undertaken During Round 1 - Aroland First Nation

Date	Description of Key Consultation/Engagement Activities
October – November 2021	NoC distributed via email and mail
October 2021 – September 2022	Virtual live-stream sessions and Wawatay radio call-in shows, including circulation of letters and posters to advertise each session via email, mail, and fax
December 2021	IKLRU and Socio-Economic Program invitation letters circulated via email, mail, and fax
April 13, 2022	Follow up on IKLRU invitation letter via phone call from Project Team
April 26, 2022	Follow up on Socio-Economic Program invitation letter via email
May 31, 2022	Letter and poster advertising the upcoming virtual community information session circulated via email, mail, and fax
June 13, 2022	Round #1 virtual community information session - including an introduction, video presentation summarizing EA/IA activities to date, and a Q&A period
July 12, 2022	Letter describing community engagement options and providing information on virtual information sessions (including past sessions) circulated via email and fax
July 26, 2022	Letter describing community engagement options and providing information on the Socio-Economic primary data collection program circulated via email and fax
August 12, 2022	Letter describing community engagement options and providing information on the conclusion of Consultation Round 1/ Round 2 topics circulated via email and fax
August 18 & 23, 2022	Notice of PIC #1 circulated via email blast
August 25, 2022	PIC #1 at Valhalla Hotel and Conference Centre in Thunder Bay
Monthly (November 2021 – September 2022)	Newsletters 5 - 13 circulated via email, mail, and fax

4.2.2.1.1 Virtual Community Information Session

A Live Virtual Community Information Session with Aroland First Nation was held on Monday June 13, 2022, at 12:00pm EST. An invitation to participate was sent on May 31, 2022. The meeting was 55 minutes long and 6 community members attended. The session was advertised through word of mouth and through Facebook, Instagram and LinkedIn. As of October 18, 2022, the recording of the session was viewed on YouTube 4 times. Detailed information regarding the social media outreach analytics for this session are presented below.

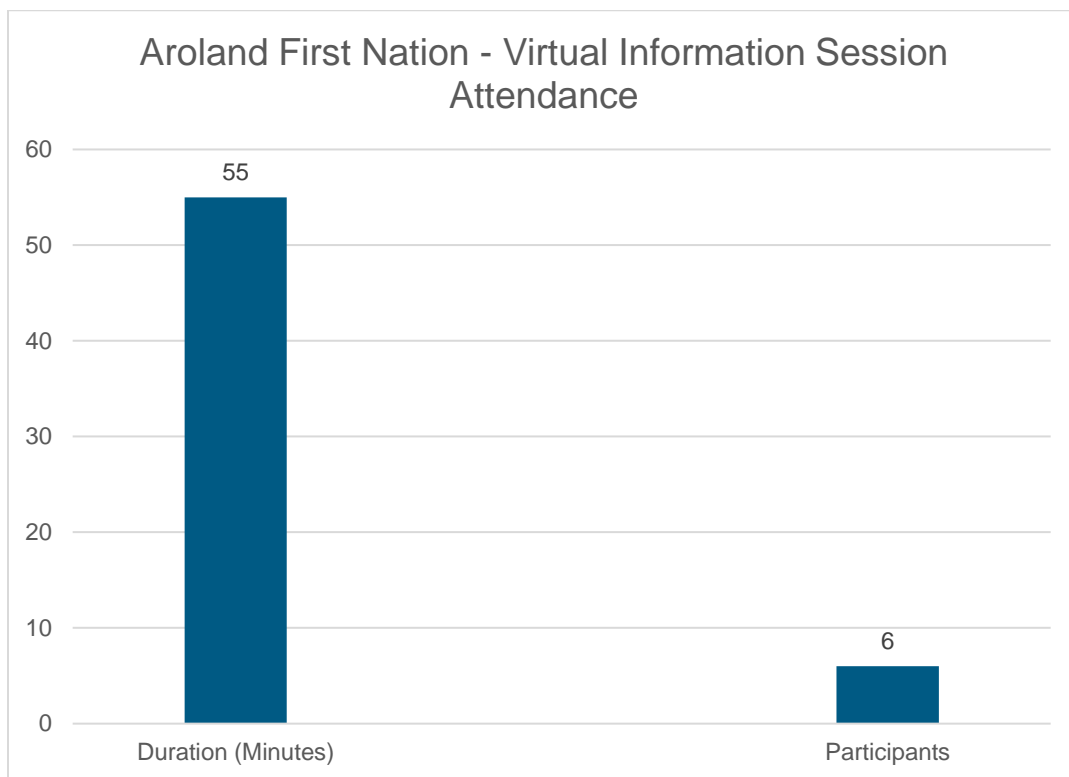


Figure 4-3: Aroland First Nation Virtual Information Session Attendance

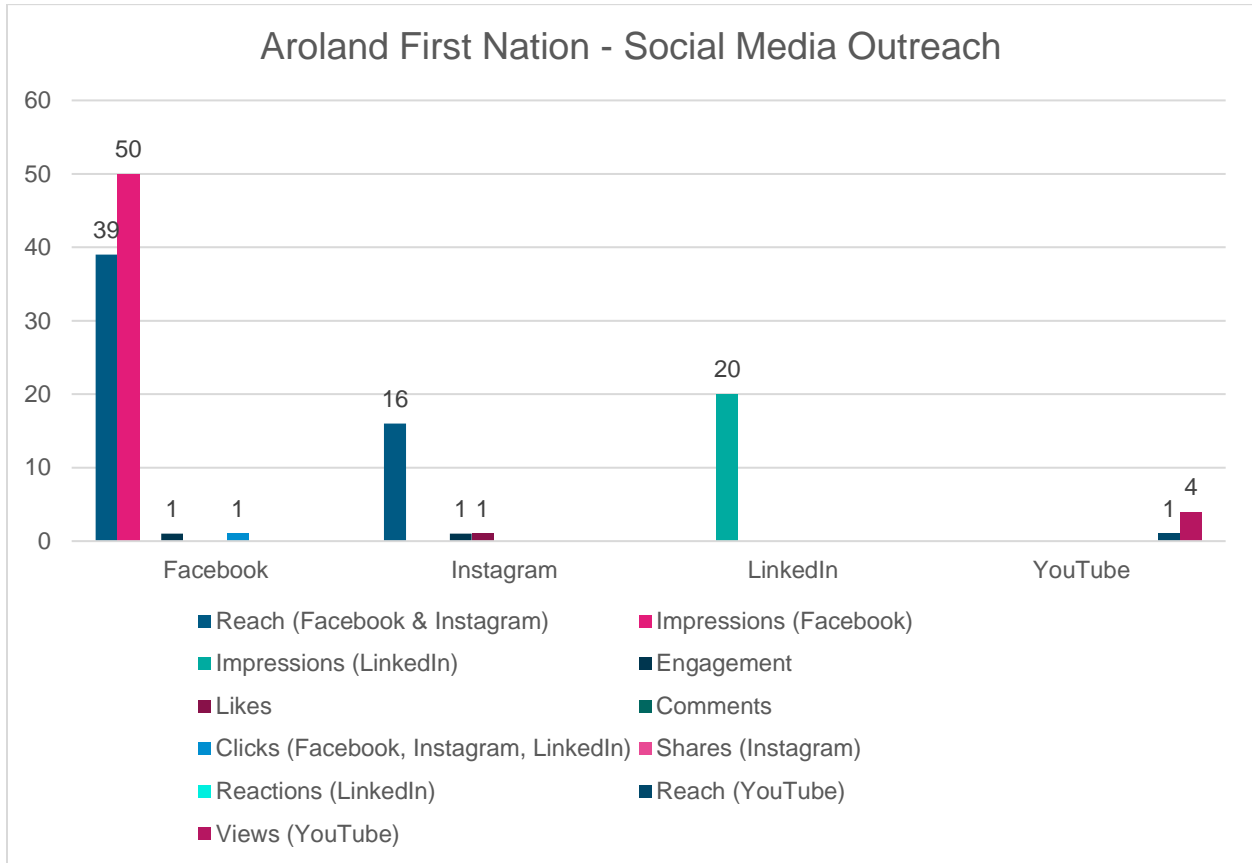


Figure 4-4: Aroland First Nation Social Media Outreach

4.2.2.2 Summary of Feedback Received and Response

No feedback was received from Aroland First Nation during the EA phase to date. Any feedback received and/or responses provided during Consultation Round 2 will be included in the next Consultation Progress Report.

4.2.3 Attawapiskat First Nation

4.2.3.1 Key Consultation Activities Undertaken to Date

Table 4-7 below describes key consultation activities that occurred during Consultation Round 1 with Attawapiskat First Nation.

Table 4-7: Key Consultation Activities Undertaken During Round 1 - Attawapiskat First Nation

Date	Description of Key Consultation/Engagement Activities
October – November 2021	NoC distributed via email and mail
October 2021 – September 2022	Virtual live-stream sessions and Wawatay radio call-in shows, including circulation of letters and posters to advertise each session via email, mail, and fax
December 2021	IKLRU and Socio-Economic Program invitation letters circulated via email, mail, and fax
April 11, 2022	Letter and poster advertising the upcoming virtual community information session circulated via email, mail, and fax
April 13, 2022	Follow up on IKLRU invitation letter via phone call from Project Team
April 25, 2022	Round #1 virtual community information session - including an introduction, video presentation summarizing EA/IA activities to date, and a Q&A period
April 26, 2022	Follow up on Socio-Economic Program invitation letter via email
July 5, 2022	Additional follow up on Socio-Economic Program invitation letter via email
July 12, 2022	Letter describing community engagement options and providing information on virtual information sessions (including past sessions) circulated via email and fax
July 26, 2022	Letter describing community engagement options and providing information on the Socio-Economic primary data collection program circulated via email and fax
August 3, 2022	Additional follow up on IKLRU invitation letter via email and fax
August 12, 2022	Letter describing community engagement options and providing information on the conclusion of Consultation Round 1/ Round 2 topics circulated via email and fax
August 18 & 23, 2022	Notice of PIC #1 circulated via email blast
August 25, 2022	PIC #1 at Valhalla Hotel and Conference Centre in Thunder Bay
Monthly (November 2021 – September 2022)	Newsletters 5 - 13 circulated via email, mail, and fax

4.2.3.1.1 Virtual Community Information Session

A Live Virtual Community Information Session with Attawapiskat First Nation was held on Monday April 25, 2022, at 12:00pm EST. An invitation to participate was sent on April 11, 2022. The meeting was 81 minutes long and 0 community members attended. The session was advertised through word of mouth. As of October 18, 2022, the recording of the session was viewed on YouTube 48 times. Detailed information regarding the social media outreach analytics for this session are presented below.

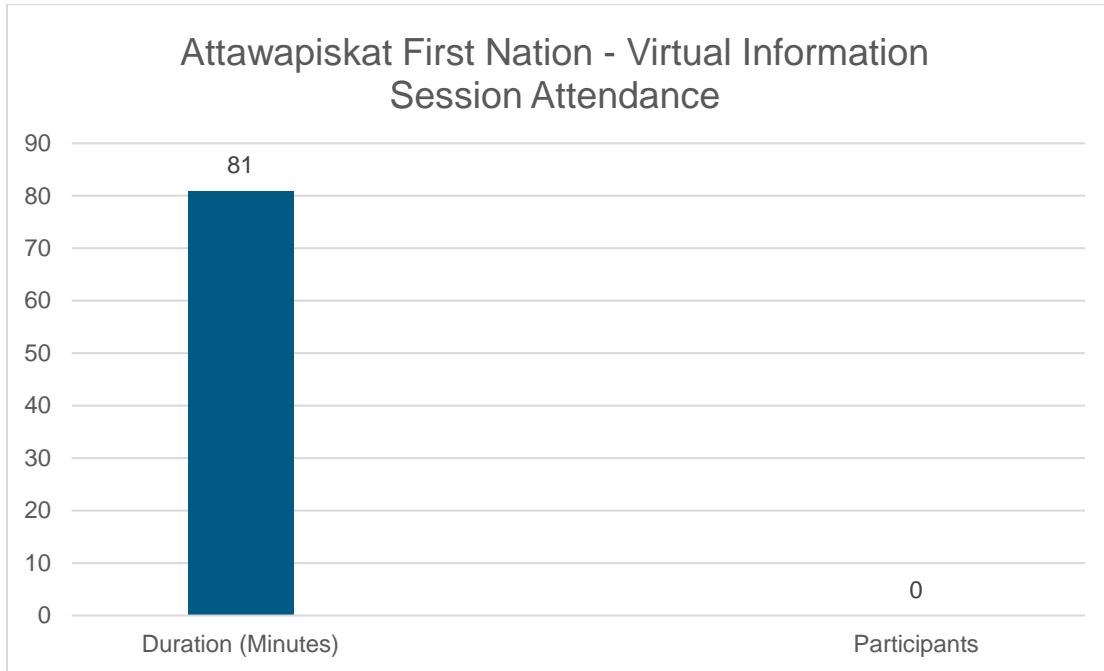


Figure 4-5: Attawapiskat First Nation Virtual Information Session Attendance

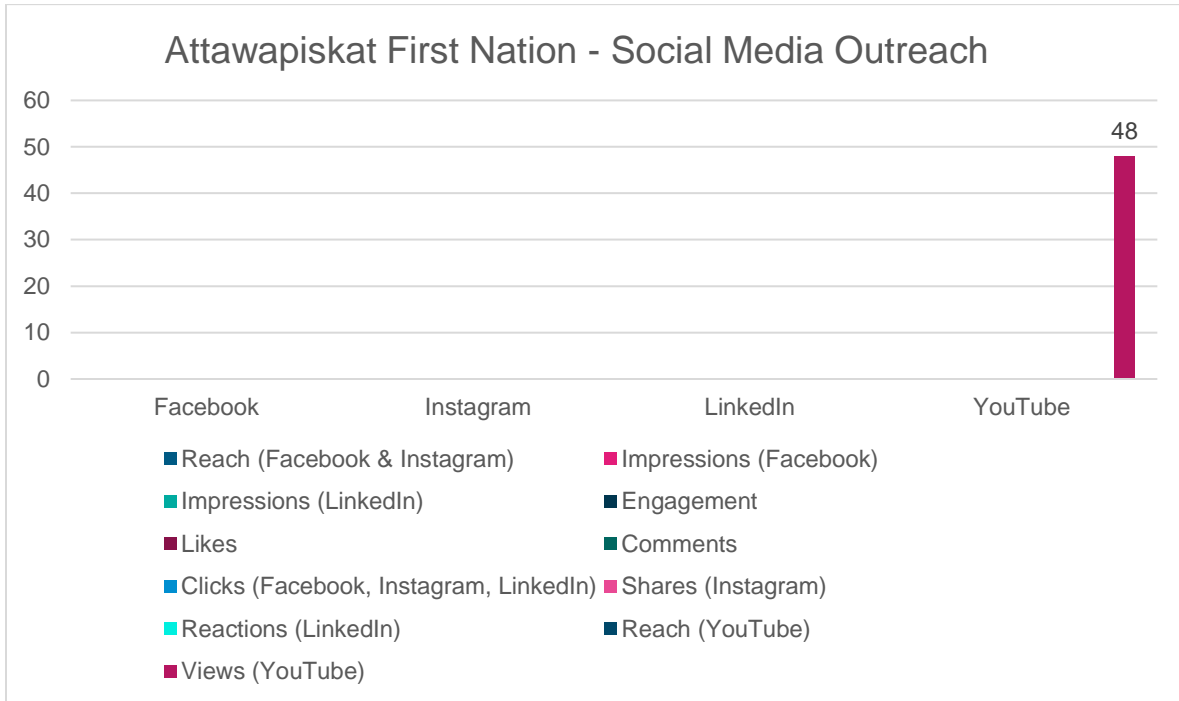


Figure 4-6: Attawapiskat First Nation Social Media Outreach

4.2.3.2 Summary of Feedback Received and Response

Table 4-8 below describes feedback received from Attawapiskat First Nation during Consultation Round 1 for the WSR Project.

Table 4-8: Feedback Received and Responses Provided During Consultation Round 1 - Attawapiskat First Nation

Communication Date	Method of Engagement	Incoming	Outgoing	Contact Name and Title	Summary
27-Apr-2022	Email	x		Kate Kempton, Legal Advisor (Olthuis Kleer Townshend LLP, OKT) to Attawapiskat FN Kate Kempton	Kate Kempton, legal advisor of Attawapiskat First Nation (ATFN) sent an email to Michael Fox and Marian Tibor-McMahon of Indigenous and Community Engagement and Don Parkinson and Craig Wallace of SNC-Lavalin and the Webequie Supply Road (WSR) Project Team in response to the email Marian sent on April 26, 2022, regarding the WSR Socio-Economic Primary Data Collection Program. Kate stated that the WSR Project Team should copy ATFN advisors and staff on all correspondence moving forward. Kate also stated ATFN believes that pursuing any developments in the James Bay Lowlands region before a Regional Assessment (RA) is done may be harmful to ATFN and other First Nations. As such, ATFN is of the opinion that the Project Team should halt all activities related to the Environmental Assessment / Impact Assessment (EA / IA) of the WSR until a RA is complete and there is a good understanding of the potential impacts on First Nations from such developments. Kate indicated that the EA / IA process is not comprehensive enough to fully understand the cumulative effects of the project and that the process has previously been criticized by Indigenous peoples and Western science. Kate requested the Project Team respond to ATFN's request to halt EA / IA activities and if the response is no, to provide a full explanation as to why.
29-Apr-2022	Email	x		Kate Kempton (OKT)	Kate Kempton, legal advisor of Attawapiskat First Nation (ATFN) sent an email to Michael Fox of Indigenous and Community Engagement and the Webequie Supply Road (WSR) Project Team in response to the email Michael sent on April 29, 2022, regarding upcoming livestream and radio show and engagement options for WSR. Kate inquired if Michael would be answering the question ATFN had previously asked to halt the Environmental Assessment/Impact Assessment processes in order to first complete an Indigenous-led regional assessment.

Table 4-8 (Cont'd): Feedback Received and Responses Provided During Consultation Round 1 - Attawapiskat First Nation

Communication Date	Method of Engagement	Incoming	Outgoing	Contact Name and Title	Summary
6-May-2022	Email		x	Michael Fox (WSR Project Team)	Michael Fox of Indigenous and Community Engagement and the Webequie Supply Road (WSR) Project Team sent an email to Chief David Nakogee of Attawapiskat First Nation (ATFN) and Kate Kempton, legal advisor of ATFN, in response to the email Kate sent on April 27, 2022 and April 29, 2022 regarding ATFN's request that the WSR Project Team halts all activities related to the Environmental Assessment / Impact Assessment (EA / IA) until a federal Regional Assessment (RA) for the Ring of Fire area is complete. Michael noted that the RA is the responsibility of the Impact Assessment Agency of Canada (the Agency) and indicated that in previous correspondence to ATFN it was noted that the Tailored Impact Statement Guidelines for the WSR Project and the federal Impact Assessment Act require that relevant information generated through the RA for the Ring of Fire Area be used to inform the WSR Project effects assessment as the information becomes available. As a result, Michael notes that the WSR EA / IA timelines are not impacted by the federal RA process and any questions related to the RA process should be directed to the Agency. Michael also stated that the WSR EA / IA and federal RA are distinct assessment processes and directly quoted specific sections in the Agency's draft agreement for the RA that reiterates this point. Michael provided details on where to find more information on the draft agreement. Michael acknowledged ATFN's request for the WSR to pause their EA / IA, stating that while there is a mechanism for proponents to seek an extension to the impact statement phase of the IA, the WSR Project Team is not currently seeking an extension. Michael indicated the WSR Project Team expects ATFN will engage with the EA / IA process so that community views, perspectives, knowledge, and rights and interests are understood and responded to accordingly.
6-May-2022	Email	x		Kate Kempton (OKT)	Kate Kempton, advisor of Attawapiskat First Nation (ATFN) replied to Michael's email stating that ATFN disagrees with Michael's response in that individual EA's do not provide a comprehensive cumulative effects analysis. Kate stated concerns that by not halting activities related to the EA / IA, the WSR Project Team is not addressing this gap.

Table 4-8 (Cont'd): Feedback Received and Responses Provided During Consultation Round 1 - Attawapiskat First Nation

Communication Date	Method of Engagement	Incoming	Outgoing	Contact Name and Title	Summary
14-Jun-2022	Email	x		Kate Kempton (OKT)	Kate Kempton, legal advisor of Attawapiskat First Nation (ATFN) sent an email to Michael Fox of Indigenous and Community Engagement and the Webequie Supply Road (WSR) Project Team in response to the email Michael sent on June 14, 2022, providing the WSR June newsletter. Kate stated her belief that the Virtual Information Sessions being held by the Project Team for each community are unilateral and cannot be considered consultation. Kate stated ATFN's position that the Environmental Assessment (EA) should be put on hold until the First Nations conduct a comprehensive Regional Assessment to fully understand the cumulative effects of development in the Project region. Kate indicated that ATFN would be happy to engage with the WSR Project if the EA is put on hold.
28-Jun-2022	Email		x	Michael Fox (WSR Project Team)	Michael Fox of Indigenous and Community Engagement and the Webequie Supply Road (WSR) Project Team sent an email to Kate Kempton, advisor of Attawapiskat First Nation (ATFN) in response to the email Kate sent on June 14, 2022, with concerns regarding the WSR Environmental Assessment (EA). Michael noted the importance of the WSR Environmental Assessment / Impact Assessment (EA/IA) as a critical step to better understand and mitigate any potential impacts of the proposed Project. Michael stated that the WSR Project Team will be proceeding with the robust and rigorous EA/IA and provided the reasoning for this decision. Michael reminded ATFN that the Regional Assessment is a completely separate process from the EA/IA and is outside the scope of the WSR Project. Regarding the Virtual Community Information Sessions, Michael noted that they are one-on-one meetings where community members are able to ask questions, raise concerns, and have a discussion directly with WSR Project Team members. Michael indicated that the Project Team has made repeated attempts to engage and consult with the Attawapiskat council and community and highlighted the various methods that have been used to reach out. Michael stated the importance of engaging Indigenous communities to help ensure the WSR's assessments are informed by their concerns, Indigenous knowledge, and any potential impacts. A list of the various engagement options available to ATFN was provided. It was reiterated that anyone from ATFN can contact Michael to discuss options to sharing information or to hear from ATFN's leadership or membership.

Table 4-8 (Cont'd): Feedback Received and Responses Provided During Consultation Round 1 - Attawapiskat First Nation

Communication Date	Method of Engagement	Incoming	Outgoing	Contact Name and Title	Summary
28-Jun-2022	Email	x		Kate Kempton (OKT)	Kate Kempton, legal advisor of Attawapiskat First Nation (ATFN) sent an email to Michael Fox of Indigenous and Community Engagement and the Webequie Supply Road (WSR) Project Team in response to the email Michael sent on June 28, 2022, regarding the WSR Environmental Assessment/Impact Assessment (EA/IA) and engagement options. Kate stated ATFN's position that the WSR Project Team's reasoning for not putting the EA/IA on hold is illogical, since it is because the Regional Assessment is a separate process that the WSR EA/IA needs to be put on hold. Kate stated their belief that the EA/IA is not robust in considering the cumulative effects across the region. Kate noted that if Webequie First Nation (WFN) were to follow ATFN's request to the halt the assessments, ATFN would welcome WFN with open arms.
6-Jul-2022	Email	x		Chief David Nakogee via Orit Rivietz (OKT)	Orit Rivietz, assistant legal advisor for Attawapiskat First Nation (ATFN), sent an email to Michael Fox of Indigenous and Community Engagement (ICE) and Don Parkinson of SNC-Lavalin (SNC) and the Webequie Supply Road (WSR) Project Team in response to the email Marian Tibor-McMahon of ICE sent to ATFN on July 5, 2022, regarding the WSR Socio-Economic Program. Orit's response included a letter from Chief David Nakogee, stating ATFN's position that the WSR Project Team should pause the Environmental Assessment (EA) to allow an Indigenous-led Regional Assessment be completed first. Chief Nakogee explained this would allow for a cumulative effects assessment to understand the full impact of opening up the Ring of Fire to all-season road access. Chief Nakogee requested that the WSR Project Team send ATFN drafts of the EA chapters as they become available and before they are submitted to regulators to allow ATFN to integrate their Indigenous knowledge, and information about impacts to rights, directly into the EA. ATFN stated that this should not be taken to as an indication that ATFN consents to the processes of an individual EA for the north south corridor.

Table 4-8 (Cont'd): Feedback Received and Responses Provided During Consultation Round 1 - Attawapiskat First Nation

Communication Date	Method of Engagement	Incoming	Outgoing	Contact Name and Title	Summary
26-Jul-2022	Email	x		Chief David Nakogee via Orit Rivietz (OKT)	Orit Rivietz, assistant legal advisor for Attawapiskat First Nation (ATFN), sent an email to Michael Fox of Indigenous and Community Engagement (ICE) and the Webequie Supply Road (WSR) Project Team in response to the email Brianna Patrick of ICE sent to ATFN on July 12, 2022, regarding Engagement Options available to the community. Orit's response included a letter from Chief David Nakogee, re-stating ATFN's position outlined in their letter on July 6, 2022, that the WSR Project Team should pause the Environmental Assessment (EA) to allow an Indigenous-led Regional Assessment be completed first. Chief Nakogee explained this would allow for a cumulative effects assessment to understand the full impact of opening up the Ring of Fire to all-season road access. Chief Nakogee requested that the WSR Project Team send ATFN drafts of the EA chapters as they become available and before they are submitted to regulators to allow ATFN to integrate their Indigenous knowledge, and information about impacts to rights, directly into the EA. ATFN stated that this should not be taken as an indication that ATFN consents to the processes of individual EA for this segment of the north south corridor.
24-Aug-2022	Email	x		Nancy Carlson Jones (OKT)	Nancy Carlson Jones of OKT Law, on behalf of Attawapiskat First Nation (ATFN) sent an email to Qasim Saddique of Suslop and the Webequie Supply Road (WSR) Project team indicating that she will be the new contact for OKT Law on behalf of ATFN for the WSR, Northern Road Link, and Marten Falls First Nation Access Road. Nancy requested that Kate Kempton and Krista Nerland be removed from the contact list and that all future correspondences regarding the three road segments be forwarded to her instead.

4.2.4 Constance Lake First Nation

4.2.4.1 Key Consultation Activities Undertaken to Date

Table 4-9 below describes key consultation activities that occurred during Consultation Round 1 with Constance Lake First Nation.

Table 4-9: Key Consultation Activities Undertaken During Round 1 - Constance Lake First Nation

Date	Description of Key Consultation/Engagement Activities
October – November 2021	NoC distributed via email and mail
October 2021 – September 2022	Virtual live-stream sessions and Wawatay radio call-in shows, including circulation of letters and posters to advertise each session via email, mail, and fax
December 2021	IKLRU and Socio-Economic Program invitation letters circulated via email, mail, and fax
April 26, 2021	Follow up on Socio-Economic Program invitation letter via email
June 7, 2022	Letter and poster advertising the upcoming virtual community information session circulated via email, mail, and fax
June 20, 2022	Round #1 virtual community information session including an introduction, video presentation summarizing EA/IA activities to date, and a Q&A period
July 12, 2022	Letter describing community engagement options and providing information on virtual information sessions (including past sessions) circulated via email and fax
July 26, 2022	Letter describing community engagement options and providing information on the Socio-Economic primary data collection program circulated via email and fax
August 3, 2022	Additional follow up on IKLRU invitation letter via email and fax, including thanking CLFN for expressing interest in participating
August 12, 2022	Letter describing community engagement options and providing information on the conclusion of Consultation Round 1/ Round 2 topics circulated via email and fax
August 18 & 23, 2022	Notice of PIC #1 circulated via email blast
August 25, 2022	PIC #1 at Valhalla Hotel and Conference Centre in Thunder Bay
Monthly (November 2021 – September 2022)	Newsletters 5 - 13 circulated via email, mail, and fax

4.2.4.1.1 Virtual Community Information Session

A Live Virtual Community Information Session with Constance Lake First Nation was held on Monday June 20, 2022, at 12:00pm EST. An invitation to participate was sent on June 7, 2022. The meeting was 80 minutes long and 0 community members attended. The session was advertised through word of mouth and through Facebook, Instagram and LinkedIn. As of October 18, 2022, the recording of the session was viewed on YouTube 1 time. Detailed information regarding the social media outreach analytics for this session are presented below.

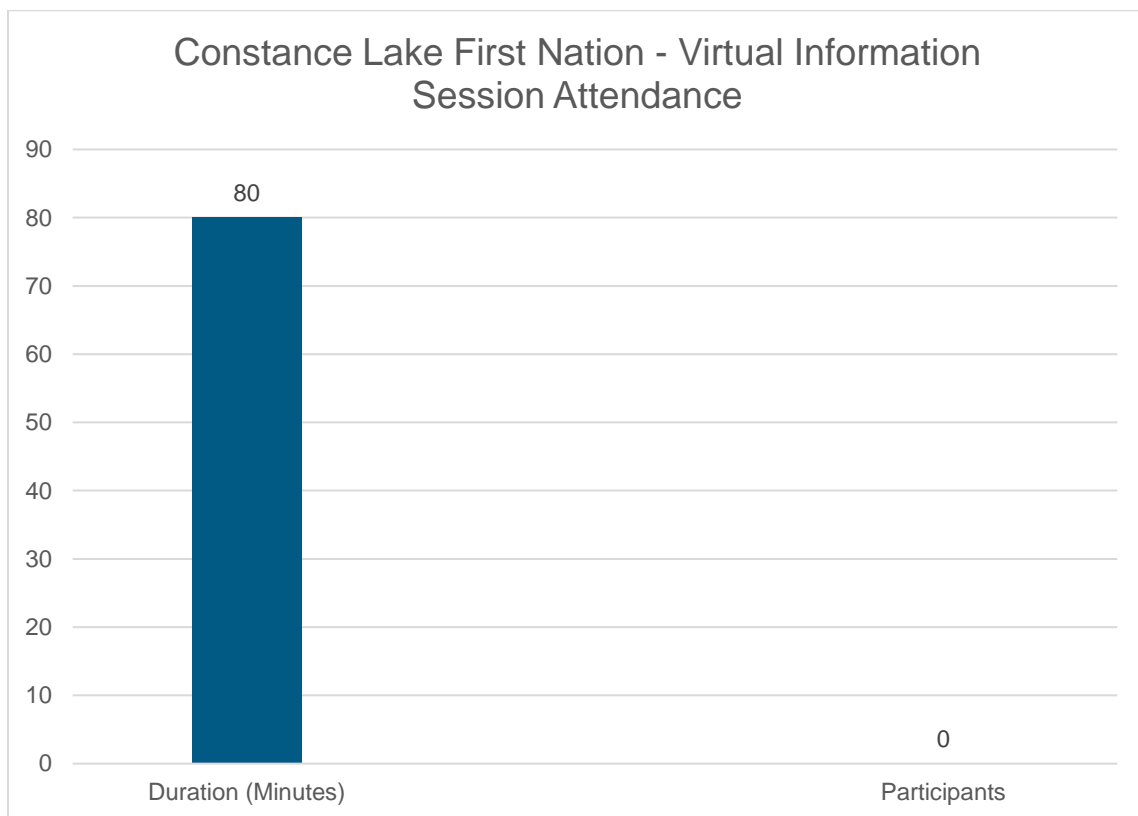


Figure 4-7: Constance Lake First Nation Virtual Information Session Attendance

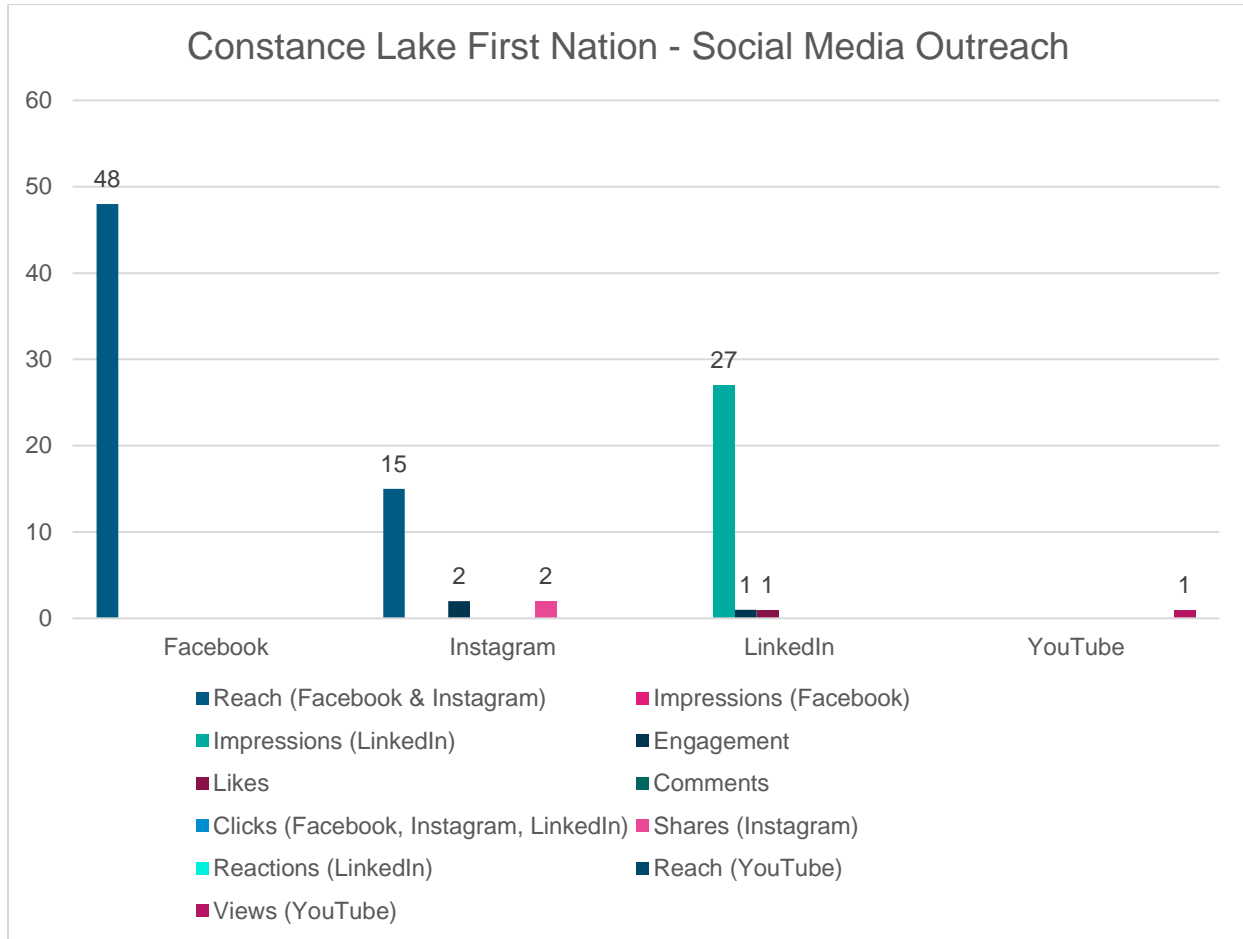


Figure 4-8: Constance Lake First Nation Social Media Outreach

4.2.4.2 Summary of Feedback Received and Response

Table 4-10 below describes feedback received from Constance Lake First Nation during Consultation Round 1 for the WSR Project.

Table 4-10: Feedback Received and Responses Provided During Consultation Round 1 – Constance Lake First Nation

Communication Date	Method of Engagement	Incoming	Outgoing	Contact Name and Title	Summary
27-Jan-2022	Email	x		Chief Ramona Sutherland (CLFN)	Chief Ramona Sutherland of Constance Lake First Nation (CLFN) sent an email to Brianna Patrick of Indigenous and Community Engagement (ICE) in response to the email Brianna sent on January 20, 2022 following up on the Indigenous Knowledge, Land and Resource Use (IKLRU) program. Chief Sutherland stated that she had included Wayne Neegan, who is CLFN’s Councillor with this portfolio. Chief Sutherland stated that Wayne would schedule a meeting.
25-Feb-2022	Email	x		Kim Jorgenson (Matawa First Nations management)	Kim Jorgenson, Environmental Services Coordinator for Matawa First Nations Management, representing Constance Lake First Nation (CLFN) sent an email to Michael Fox of Indigenous and Community Engagement (ICE) and Craig Wallace of SNC-Lavalin (SNC) and the Webequie Supply Road (WSR) Project Team, noting that CLFN’s Leadership has not yet had a chance to discuss their potential participation in the WSR Indigenous Knowledge, Land and Resource Use (IKLRU) Program. Kimberly indicated that the ongoing state of emergency in CLFN is hindering their ability to engage with the Program, but would be in touch when they are able.

Table 4-10 (Cont'd): Feedback Received and Responses Provided During Consultation Round 1 – Constance Lake First Nation

Communication Date	Method of Engagement	Incoming	Outgoing	Contact Name and Title	Summary
4-Mar-2022	Email	x		Wayne Neegan (CLFN)	Wayne Neegan, Councillor of Constance Lake First Nation (CLFN), emailed Michael Fox of Indigenous and Community Engagement (ICE) and the Webequie Supply Road (WSR) Project Team in response to an email Michael sent on March 4, 2022 regarding the live stream session and radio show being hosted on March 9, 2022. Wayne indicated he would be in attendance.
12-Jul-2022	Email	x		Chief Ramona Sutherland (CLFN)	Chief Ramona Sutherland of Constance Lake First Nation (CLFN) sent an email to Michael Fox of Indigenous and Community Engagement (ICE) and the Webequie Supply Road (WSR) Project Team in response to the email Michael sent on July 12, 2022 regarding engagement options. Chief Sutherland inquired whether First Nations are involved in the Environmental Assessment.
14-Jul-2022	Email	x		Chief Ramona Sutherland (CLFN)	Chief Ramona Sutherland of Constance Lake First Nation (CLFN) sent an email to Michael Fox of Indigenous and Community Engagement (ICE) and the Webequie Supply Road (WSR) Project Team in response to the email Michael sent on July 14, 2022 sharing the WSR July Newsletter. Chief Sutherland requested a copy of the WSR Terms of Reference and re-stated GFN's question regarding whether First Nations are taking the lead in the Environmental Assessment (EA). Chief Sutherland noted that First Nations are stewards of the land and therefore should be leading the EA.

Table 4-10 (Cont'd): Feedback Received and Responses Provided During Consultation Round 1 – Constance Lake First Nation

Communication Date	Method of Engagement	Incoming	Outgoing	Contact Name and Title	Summary
14-Jul-2022	Email		x	Michael Fox (WSR Project Team)	Michael responded to Chief Sutherland, noting that Webequie First Nation (WFN) is the proponent for the WSR Project, Marten Falls First Nation (MFFN) is the proponent for the Community Access Road project, and both WFN and MFFN are co-proponents for the recent Northern Road Link Project. Michael indicated he would welcome the opportunity to have a conversation with Chief Sutherland to provide additional information on the Projects and provided his phone number to be contacted at. Michael also provided links to the Project's website.
15-Jul-2022	Email	x		Chief Ramona Sutherland (CLFN)	Chief Ramona Sutherland of Constance Lake First Nation (CLFN) sent an email to Michael Fox of Indigenous and Community Engagement (ICE) and the Webequie Supply Road (WSR) Project Team in response to the email Michael sent on July 14, 2022 answering Chief Sutherland's question regarding the Environmental Assessment. Chief Sutherland stated that being a proponent is not being an environmental assessor and asked again if any First Nations are involved with the Environmental Assessment. Chief Sutherland stated it would be irresponsible for Canada and Ontario to proceed without First Nation environmental assessors.
26-Jul-2022	Email	x		Chief Ramona Sutherland (CLFN)	Chief Sutherland responded to Michael thanking him for the information and noted that the First Nations are not party at same level as federal and provincial governments.

Table 4-10 (Cont'd): Feedback Received and Responses Provided During Consultation Round 1 – Constance Lake First Nation

Communication Date	Method of Engagement	Incoming	Outgoing	Contact Name and Title	Summary
10-Aug-2022	Email		x	Michael Fox (WSR Project Team)	Michael Fox of Indigenous and Community Engagement (ICE) and the Webequie Supply Road (WSR) Project Team sent an email to Constance Lake First Nation's (CLFN) Chief Ramona Sutherland in response to the Chief's email on July 15, 2022 inquiring whether any First Nations are involved with the Environmental Assessment/Impact Assessment (EA/IA). Michael stated that the Webequie Working Group is facilitating Indigenous Knowledge information from Webequie First Nation and other First Nations in a collaborative manner with the EA/IA Consultant Team to assess potential effects to each valued component, including measures to mitigate and/or avoid adverse effects, as well as follow-up monitoring programs to verify the accuracy of the effects assessment. Michael noted that for other First Nations that are willing to contribute Indigenous Knowledge, a validation process is proposed to provide communities with an opportunity to review the proponent's interpretation of the information provided, to add or revise draft results, and to provide informed consent for the use of the information in the EA/IA documentation. Michael invited CLFN to let the Project Team know if they need more information or would like to meet to discuss the WSR Project in further detail.
18-Aug-2022	Email	x		Chief Ramona Sutherland (CLFN)	Chief Ramona Sutherland of Constance Lake First Nation (CLFN) sent an email to Michael Fox of Indigenous and Community Engagement (ICE) and the Webequie Supply Road (WSR) Project Team in response to the email Michael sent on August 17, 2022 regarding the August newsletter. Chief Sutherland re-stated CLFN's position that the First Nations should be leading the environmental assessment and inquired if this was the case.

Table 4-10 (Cont'd): Feedback Received and Responses Provided During Consultation Round 1 – Constance Lake First Nation

Communication Date	Method of Engagement	Incoming	Outgoing	Contact Name and Title	Summary
19-Aug-2022	Email		x	Michael Fox (WSR Project Team)	Michael Fox of Indigenous and Community Engagement (ICE) and the Webequie Supply Road (WSR) Project Team sent an email to Constance Lake First Nation's (CLFN) Chief Ramona Sutherland in response to the Chief's email on August 18, 2022 inquiring whether any First Nations are involved with the Environmental Assessment/Impact Assessment (EA/IA). Michael stated that Webequie First Nation (WFN) is the sole proponent for the WSR EA/IA and that WFN through its Working Group and Consultant Team will be assessing potential effects of each valued component. Michael referred to his previous response from August 10, 2022, stating that the Webequie Working Group is facilitating Indigenous Knowledge information from WFN and other First Nations in a collaborative manner with the EA/IA Consultant Team to assess potential effects to each valued component, including measures to mitigate and/or avoid adverse effects, as well as follow-up monitoring programs to verify the accuracy of the effects assessment. Michael noted that for other First Nations that are willing to contribute Indigenous Knowledge, a validation process is proposed to provide communities with an opportunity to review the proponent's interpretation of the information provided, to add or revise draft results, and to provide informed consent for the use of the information in the EA/IA documentation. Michael requested to meet with CLFN to discuss the WSR Project in further detail.

4.2.5 Eabametoong First Nation

4.2.5.1 Key Consultation Activities Undertaken to Date

Table 4-11 below describes key consultation activities that occurred during Consultation Round 1 with Eabametoong First Nation.

Table 4-11: Key Consultation Activities Undertaken During Round 1 - Eabametoong First Nation

Date	Description of Key Consultation/Engagement Activities
October – November 2021	NoC distributed via email and mail
October 2021 – September 2022	Virtual live-stream sessions and Wawatay radio call-in shows, including circulation of letters and posters to advertise each session via email, mail, and fax
December 2021	IKLRU and Socio-Economic Program invitation letters circulated via email, mail, and fax
April 13, 2022	Follow up on IKLRU invitation letter via phone call from Project Team
May 16, 2022	Letter and poster advertising the upcoming virtual community information session circulated via email, mail, and fax
May 30, 2022	Round #1 virtual community information session including an introduction, video presentation summarizing EA/IA activities to date, and a Q&A period
June 28, 2022	Follow up on Socio-Economic Program invitation letter via email
July 12, 2022	Letter describing community engagement options and providing information on virtual information sessions (including past sessions) circulated via email and fax
July 26, 2022	Letter describing community engagement options and providing information on the Socio-Economic primary data collection program circulated via email and fax
August 3, 2022	Additional follow up on IKLRU invitation letter via email and fax
August 12, 2022	Letter describing community engagement options and providing information on the conclusion of Consultation Round 1/ Round 2 topics circulated via email and fax
August 18 & 23, 2022	Notice of PIC #1 circulated via email blast
August 25, 2022	PIC #1 at Valhalla Hotel and Conference Centre in Thunder Bay
Monthly (November 2021 – September 2022)	Newsletters 5 - 13 circulated via email, mail, and fax

4.2.5.1.1 Virtual Community Information Session

A Live Virtual Community Information Session with Eabametoong First Nation was held on Monday May 30, 2022, at 12:00pm EST. An invitation to participate was sent on May 16, 2022. The meeting was 71 minutes long and 0 community members attended. The session was advertised through word of mouth and through Facebook, Instagram and LinkedIn. As of October 18, 2022, the recording of the session was viewed on YouTube 4 times. Detailed information regarding the social media outreach analytics for this session are presented below.

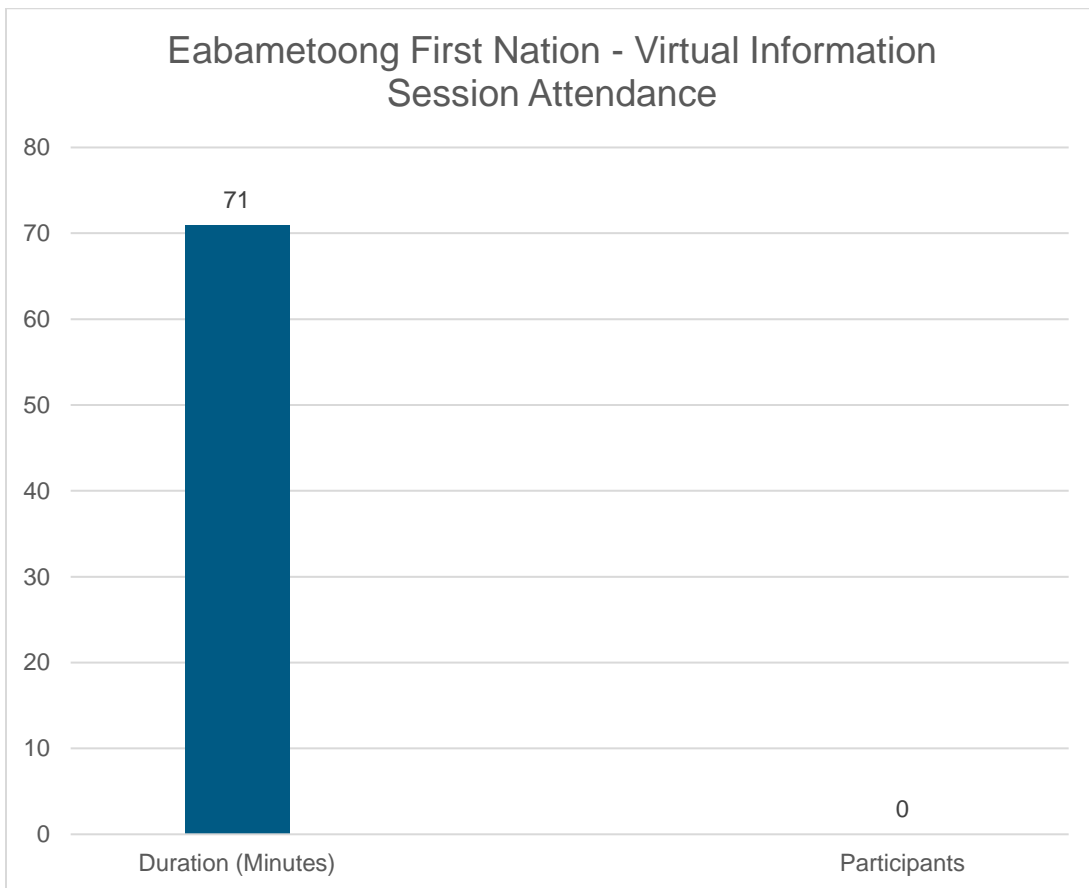


Figure 4-9: Eabametoong First Nation Virtual Information Session Attendance

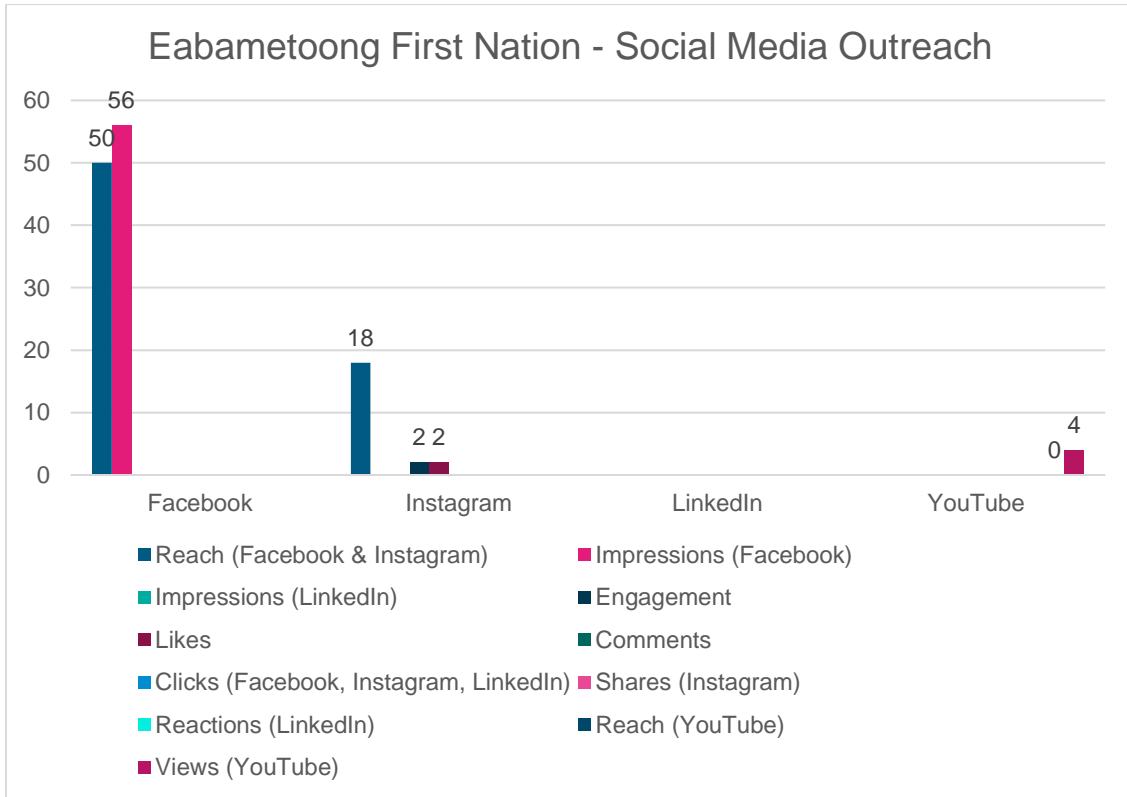


Figure 4-10: Eabametoong First Nation Social Media Outreach

4.2.5.2 Summary of Feedback Received and Response

No feedback was received from Eabametoong First Nation during the EA phase to date. Any feedback received and/or responses provided during Consultation Round 2 will be included in the next Consultation Progress Report.

4.2.6 Fort Albany First Nation

4.2.6.1 Key Consultation Activities Undertaken to Date

Table 4-12 below describes key consultation activities that occurred during Consultation Round 1 with Fort Albany First Nation.

Table 4-12: Key Consultation Activities Undertaken During Round 1 - Fort Albany First Nation

Date	Description of Key Consultation/Engagement Activities
October – November 2021	NoC distributed via email and mail
October 2021 – September 2022	Virtual live-stream sessions and Wawatay radio call-in shows, including circulation of letters and posters to advertise each session via email, mail, and fax
December 2021	IKLRU and Socio-Economic Program invitation letters circulated via email, mail, and fax
April 13, 2022	Follow up on IKLRU invitation letter via phone call from Project Team
April 18, 2022	Letter and poster advertising the upcoming virtual community information session circulated via email, mail, and fax
April 28, 2022	Follow up on virtual community information session letter and poster via phone call from Project Team
May 2, 2022	Round #1 virtual community information session including an introduction, video presentation summarizing EA/IA activities to date, and a Q&A period
July 12, 2022	Letter describing community engagement options and providing information on virtual information sessions (including past sessions) circulated via email and fax
July 26, 2022	Letter describing community engagement options and providing information on the Socio-Economic primary data collection program circulated via email and fax
August 12, 2022	Letter describing community engagement options and providing information on the conclusion of Consultation Round 1/ Round 2 topics circulated via email and fax
August 18 & 23, 2022	Notice of PIC #1 circulated via email blast
August 25, 2022	PIC #1 at Valhalla Hotel and Conference Centre in Thunder Bay
Monthly (November 2021 – September 2022)	Newsletters 5 - 13 circulated via email, mail, and fax

4.2.6.1.1 Virtual Community Information Session

A Live Virtual Community Information Session with Fort Albany First Nation was held on Monday May 2, 2022, at 12:00pm EST. An invitation to participate was sent on April 19, 2022. The meeting was 75 minutes long and 1 community member attended. The session was advertised through word of mouth and through Facebook, Instagram and LinkedIn. As of October 18, 2022, the recording of the session was viewed on YouTube 43 times. Detailed information regarding the social media outreach analytics for this session are presented below.

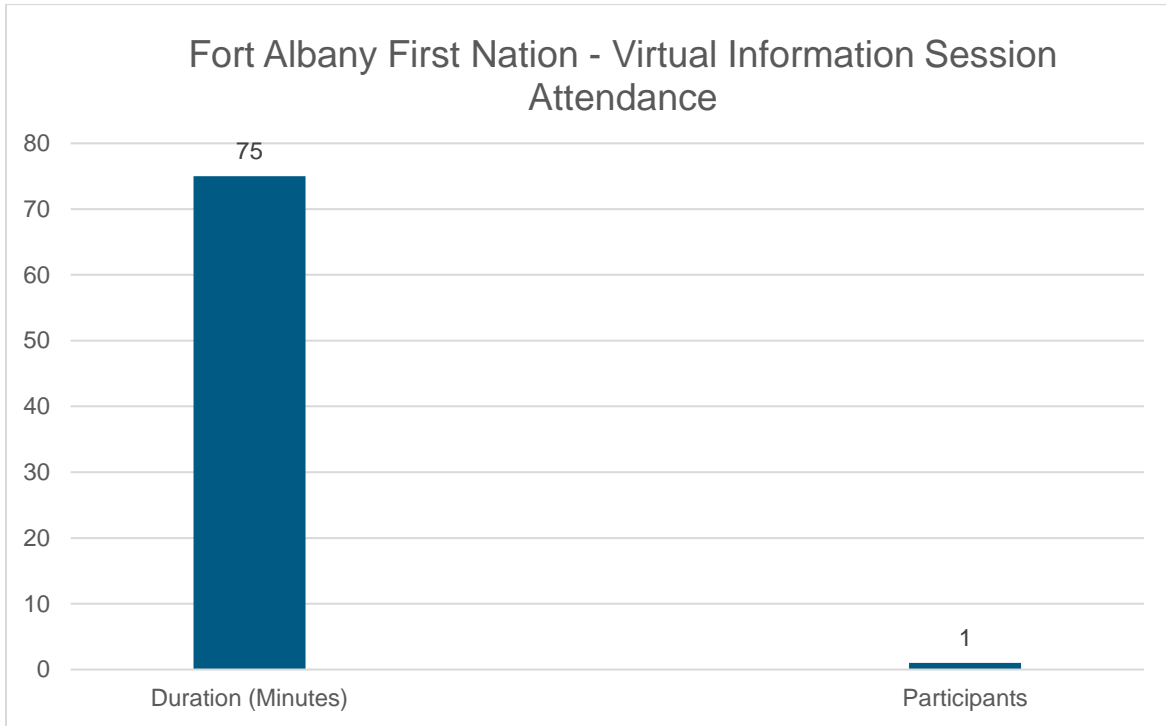


Figure 4-11: Fort Albany First Nation Virtual Information Session Attendance

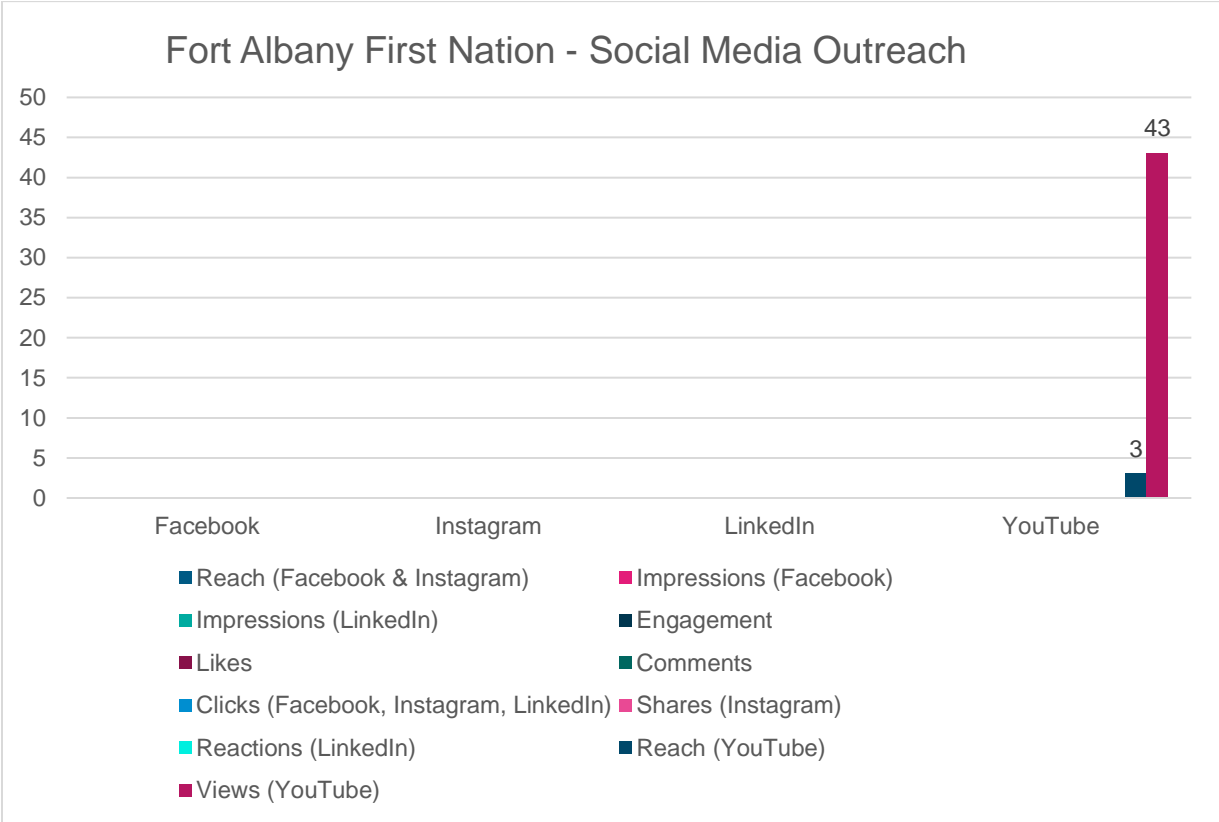


Figure 4-12: Fort Albany First Nation Social Media Outreach

4.2.6.2 Summary of Feedback Received and Response

Table 4-13 below describes feedback received from Fort Albany First Nation during Consultation Round 1 for the WSR Project.

Table 4-13: Feedback Received and Responses Provided During Consultation Round 1 – Fort Albany First Nation

Communication Date	Method of Engagement	Incoming	Outgoing	Contact Name and Title	Summary
26-Jan-2022	Email	x		Sarah Beamish (FAFN)	Sarah Beamish, Lawyer for Fort Albany First Nation (FAFN), sent an email to Brianna Patrick of Indigenous and Community Engagement (ICE) and the Webequie Supply Road (WSR) Project Team stating that Chief Robert Nakogee forwarded the email Brianna sent on January 20, 2022 regarding the Indigenous Knowledge, Land and Resource Use (IKLRU) Program. Sarah indicated that FAFN may be interested in participating, but would like to have a meeting to gather more information. Sarah requested a date and time for the meeting.
26-Jan-2022	Email	x		Sarah Beamish (FAFN)	Sarah Beamish, Lawyer for Fort Albany First Nation (FAFN), sent an email to Marian Tibor-McMahon of Indigenous and Community Engagement (ICE) and the Webequie Supply Road (WSR) Project Team stating that Chief Robert Nakogee forwarded the email Marian sent on January 25, 2022 regarding the Socio-Economic Primary Data Collection Program to her. Sarah indicated that FAFN may be interested in participating, but would like to have a meeting to gather more information. Sarah requested a date and time for the meeting.
26-Jan-2022	Phone		x	Michael Fox (WSR Project Team)	Michael Fox of Indigenous and Community Engagement (ICE) and the Webequie Supply Road (WSR) Project Team spoke with Sarah Beamish, Lawyer for Fort Albany First Nation (FAFN) on the phone to arrange a time to discuss the WSR Indigenous Knowledge, Land and Resource Use (IKLRU) Program and Socio-Economic Primary Data Collection Program.
28-Jan-2022	Meeting		N/A	Sarah Beamish and Maxwell Hill (FAFN)	Michael Fox, Brianna Patrick, and Marian Tibor-McMahon of Indigenous and Community Engagement (ICE) and the Webequie Supply Road (WSR) Project Team had a virtual meeting via Zoom with Sarah Beamish, lawyer for Fort Albany First Nation (FAFN), and Maxwell Hill, Sarah's Associate, regarding the Indigenous Knowledge, Land and Resource Use (IKLRU) Program and Socio-

Table 4-13 (Cont'd): Feedback Received and Responses Provided During Consultation Round 1 – Fort Albany First Nation

Communication Date	Method of Engagement	Incoming	Outgoing	Contact Name and Title	Summary
					Economic Primary Data Collection Program and the corresponding letters that were sent to FAFN with information about the two programs. FAFN through Sarah wanted additional clarification about the two programs and the information in the letters. Sarah's questions and concerns regarding the socio-economic primary data collection program were related to: (1) secondary sources used, (2) funding concerns, (3) how data collection is done, (4) socio-economic survey questions, and (5) translation of surveys. Sarah's questions and concerns regarding the IKLRU program were related to: (1) working with Firelight Group to get information on the Project Team, (2) funding concerns, (3) what kind of participation is required from First Nations, (4) providing a schedule of all planned WSR programs, (5) difference between consultation program and IKLRU program, (6) study areas for the IKLRU program, (7) IKLRU program phases, (8) draft report of the IKLRU program. (9) cohesiveness of WSR programs and meetings, and (10) sending feedback on a draft sharing agreement. The WSR Project Team provided answers to all Sarah's questions and indicated they would consider the concerns raised by Sarah and FAFN.
1-Feb-2022	Email		x	Marian Tibor McMahon (WSR Project Team)	Marian Tibor-McMahon of Indigenous and Community Engagement (ICE) and the Webequie Supply Road (WSR) Project Team sent an email to Sarah Beamish, Lawyer for Fort Albany First Nation (FAFN) with attached documents and information Sarah requested at the January 28, 2022 meeting regarding the WSR Socio-Economic Primary Data Collection Program. The three documents included were: (1) WSR Socio-Economic Program – Focus Group Sample Questions and Key Contacts, (2) WSR Socio-Economic Key Informant Interviews – Sample Questions and Participants, and (3) WSR Socio-Economic Community Survey Questions – For Neighbouring Indigenous Communities. Marian also provided a list of secondary sources collected thus far on FAFN for the Socio-Economic Baseline.
24-Jun-2022	Email	x		Chief Robert Nakogee (FAFN)	Chief Robert Nakogee of Fort Albany First Nation (FAFN) sent an email to Michael Fox of Indigenous and Community Engagement (ICE) and the Webequie Supply Road (WSR) Project Team asking Michael to review the attached document and let him know if he had any concerns or changes to make. There was no attachment with the email.

Table 4-13 (Cont'd): Feedback Received and Responses Provided During Consultation Round 1 – Fort Albany First Nation

Communication Date	Method of Engagement	Incoming	Outgoing	Contact Name and Title	Summary
28-Jun-2022	Email		x	Michael Fox (WSR Project Team)	Michael Fox of Indigenous and Community Engagement (ICE) and the Webequie Supply Road (WSR) Project Team sent an email to Chief Robert Nakogee of Fort Albany First Nation (FAFN) in response to an email Chief Nakogee sent on June 24, 2022 asking Michael to review the attached document. Michael noted that there was no attached document associated with Chief Nakogee's email and asked him to resend it. Michael also provided his phone number if Chief Nakogee wanted to discuss it over a call instead.
18-Aug-2022	Email	x		Justine Page (FAFN)	Justin Page, advisor for Fort Albany First Nation (FAFN), sent an email to Michael Fox of Indigenous and Community Engagement (ICE) and the Webequie Supply Road (WSR) Project Team noting he would be supporting FAFN's engagement in the Environmental Assessment/Impact Assessment (EA/IA) process for the WSR Project. Justin inquired whether the Project Team has a target date for submitting the EA/IA and whether the Project Team plans to provide draft chapters to FAFN for review and comment prior to formal submission.
19-Aug-2022	Email		x	Michael Fox (WSR Project Team)	Michael Fox of Indigenous and Community Engagement (ICE) and the Webequie Supply Road (WSR) Project Team sent an email to Justin Page, advisor for Fort Albany First Nation (FAFN), in response to the email Justin sent on August 18, 2022 with questions regarding the submission of the Environmental Assessment/Impact Assessment (EA/IA). Michael acknowledged receipt of Justin's email and noted he would be responding to his questions after discussions with the Project Team.

4.2.7 Ginoogaming First Nation

4.2.7.1 Key Consultation Activities Undertaken to Date

Table 4-14 below describes key consultation activities that occurred during Consultation Round 1 with Ginoogaming First Nation.

Table 4-14: Key Consultation Activities Undertaken During Round 1 - Ginoogaming First Nation

Date	Description of Key Consultation/Engagement Activities
October – November 2021	NoC distributed via email and mail
October 2021 – September 2022	Virtual live-stream sessions and Wawatay radio call-in shows, including circulation of letters and posters to advertise each session via email, mail, and fax
December 2021	IKLRU and Socio-Economic Program invitation letters circulated via email, mail, and fax
April 13, 2022	Follow up on IKLRU invitation letter via phone call from Project Team
April 26, 2022	Follow up on Socio-Economic Program invitation letter via email
June 13, 2022	Letter and poster advertising the upcoming virtual community information session circulated via email, mail, and fax
June 27, 2022	Round #1 virtual community information session including an introduction, video presentation summarizing EA/IA activities to date, and a Q&A period
July 12, 2022	Letter describing community engagement options and providing information on virtual information sessions (including past sessions) circulated via email and fax
July 26, 2022	Letter describing community engagement options and providing information on the Socio-Economic primary data collection program circulated via email and fax
August 12, 2022	Letter describing community engagement options and providing information on the conclusion of Consultation Round 1/ Round 2 topics circulated via email and fax
August 18 & 23, 2022	Notice of PIC #1 circulated via email blast
August 25, 2022	PIC #1 at Valhalla Hotel and Conference Centre in Thunder Bay
Monthly (November 2021 – September 2022)	Newsletters 5 - 13 circulated via email, mail, and fax

4.2.7.1.1 Virtual Community Information Session

A Live Virtual Community Information Session with Ginoogaming First Nation was held on Monday June 27, 2022, at 12:00pm EST. An invitation to participate was sent on June 13, 2022. The meeting was 106

minutes long and 3 community members and representatives attended. The session was advertised through word of mouth and through Facebook, Instagram and LinkedIn. As of October 18, 2022, the recording of the session was viewed on YouTube 8 times. Detailed information regarding the social media outreach analytics for this session are presented below.

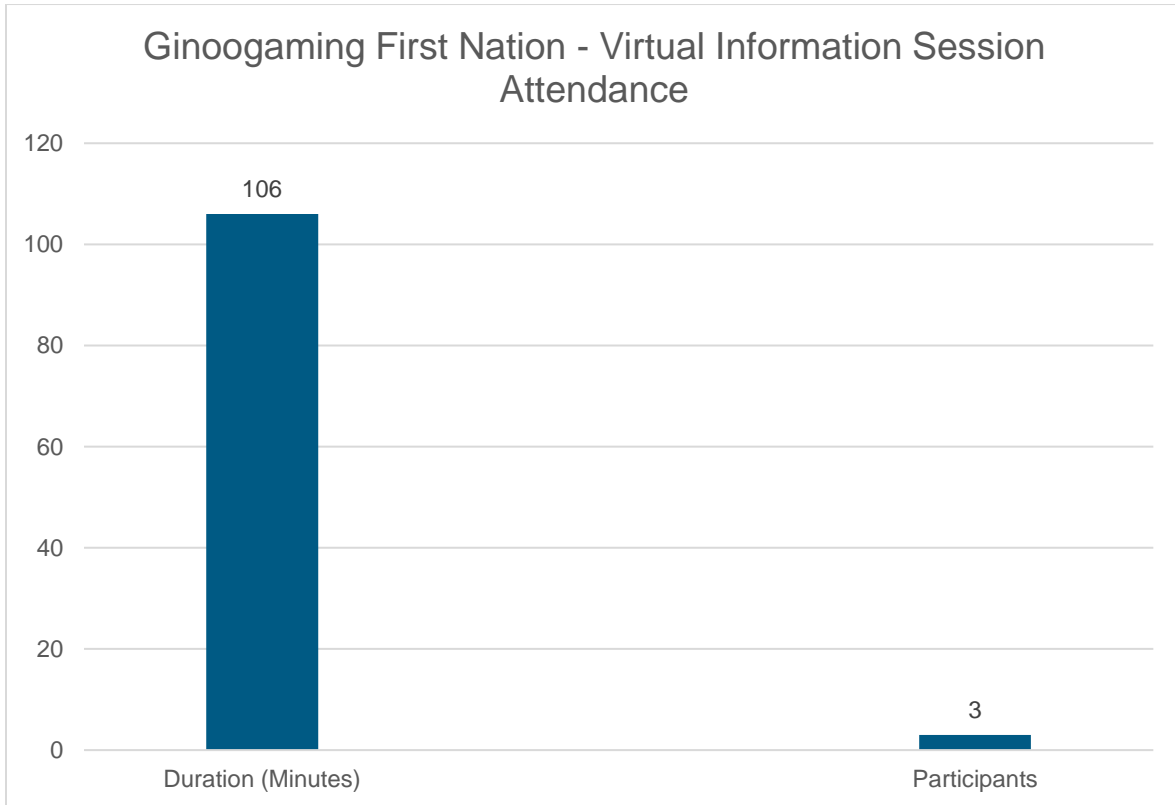


Figure 4-13: Ginoogaming First Nation Virtual Information Session Attendance

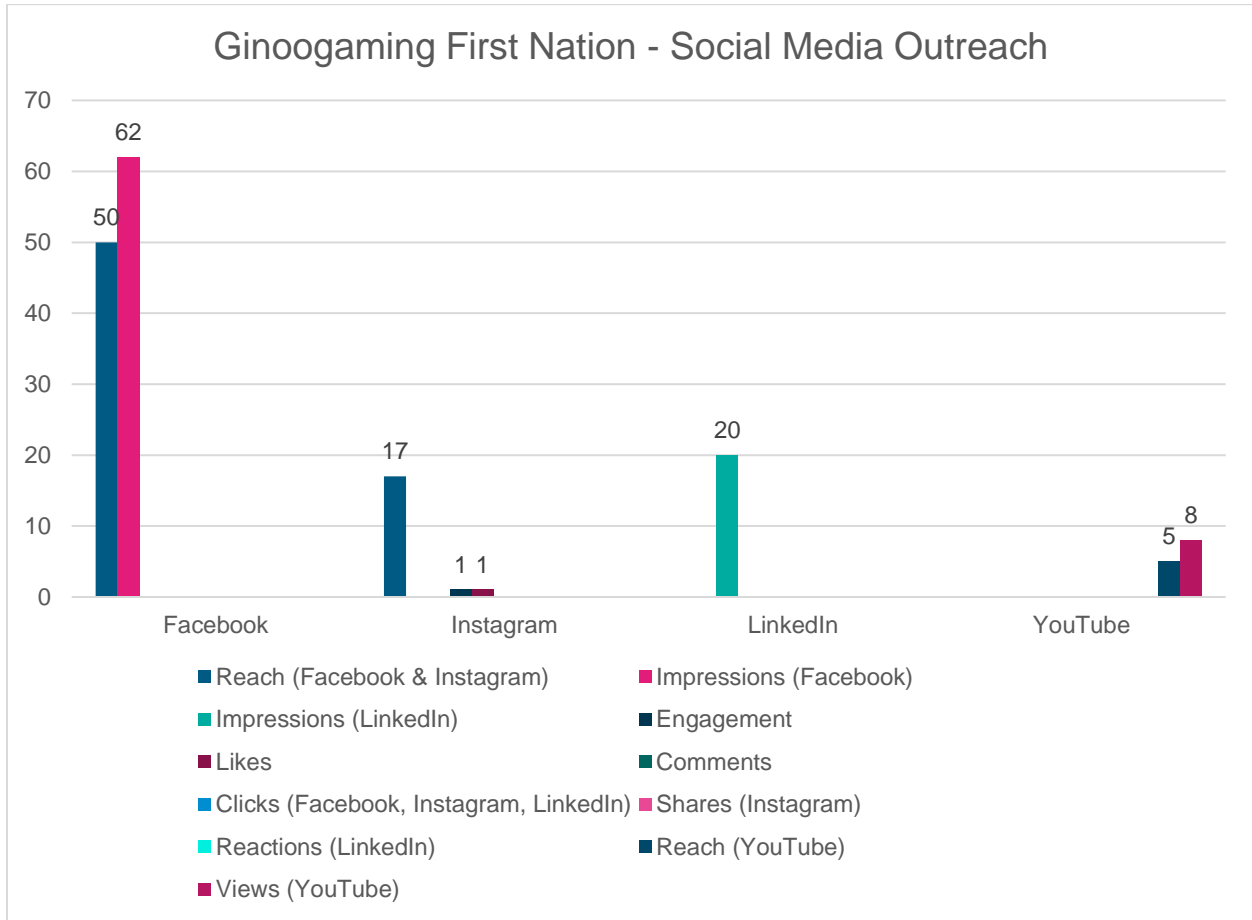


Figure 4-14: Ginoogaming First Nation Social Media Outreach

4.2.7.2 Summary of Feedback Received and Response

Table 4-15 below describes feedback received from Ginoogaming First Nation during Consultation Round 1 for the WSR Project.

Table 4-15: Feedback Received and Responses Provided During Consultation Round 1 – Ginoogaming First Nation

Communication Date	Method of Engagement	Incoming	Outgoing	Contact Name and Title	Summary
25-Feb-2022	Email	x		Kim Jorgenson (GFN)	Kim Jorgenson, Environmental Services Coordinator for Matawa First Nations Management representing Ginoogaming First Nation (GFN) sent an email to Brianna Patrick of Indigenous and Community Engagement (ICE) and the Webequie Supply Road (WSR) Project Team, noting that GFN's Leadership has not yet had a chance to discuss their potential participation in the WSR Indigenous Knowledge, Land and Resource Use (IKLRU) Program. Kim indicated that the absence of provincial/proponent funding is hindering their ability to engage with the program, but would be in touch when they are able.
27-Apr-2022	Email	x		Kim Jorgenson (GFN)	Kim Jorgenson, advisor of Ginoogaming First Nation (GFN), sent an email to Marian Tibor-McMahon of Indigenous and Community Engagement (ICE) and the Webequie Supply Road Project Team in response to the email Marian sent on April 26, 2022 regarding the WSR Socio-Economic Primary Data Collection Program. Kim indicated that GFN is interested in participating in the program and the WSR Environmental Assessment/Impact Assessment but have not been provided any participation funding by the Province of Ontario or the proponent. Kim explained that since GFN is underfunded and experiencing consultation fatigue, they currently do not have capacity to participate without funding. Kim requested the Project Team inform GFN on what supports are available.
20-Jun-2022	Email	x		Kim Jorgenson (GFN)	Kim Jorgenson, advisor of Ginoogaming First Nation (GFN), sent an email to Michael Fox of Indigenous and Community Engagement (ICE) and the Webequie Supply Road Project Team in response to the email Michael sent to Chief Sheri Taylor on June 13, 2022 inviting GFN to attend a virtual information session on June 27, 2022. Kim indicated that Chief Taylor requested that GFN's technical Lands and Resource Team be in attendance of the virtual information session. Kim asked Michael to send a Zoom invitation for the session to all individuals included in her email.

Table 4-15 (Cont'd): Feedback Received and Responses Provided During Consultation Round 1 – Ginoogaming First Nation

Communication Date	Method of Engagement	Incoming	Outgoing	Contact Name and Title	Summary
27-Jun-2022	Email	x		Kim Jorgenson (GFN)	Kim Jorgenson, advisor of Ginoogaming First Nation (GFN), sent an email to Michael Fox of Indigenous and Community Engagement (ICE) and the Webequie Supply Road Project Team as a follow up to the email Kim sent on June 20, 2022 requesting Michael to send a Zoom invitation for GFN's virtual information session to all individuals included in her email. Kim reminded Michael to send the invitation to those individuals and noted that GFN has not been provided any funds to participate in consultation surrounding this Environmental Assessment, so any individuals in attendance would be receiving information only.
27-Jun-2022	Email		x	Don Parkinson (WSR Project Team)	Don Parkinson of SNC-Lavalin and the Webequie Supply Road (WSR) Project Team sent an email to Kim Jorgenson, advisor of Ginoogaming First Nation (GFN) apologizing for the delayed response to Kim's request for the virtual information session Zoom invitation. Don provided the link to the session in his email.
27-Jun-2022	Virtual Community Information Session (Q&A period)	x		Kim Jorgenson (GFN)	Kim Jorgenson noted that GFN has not been able to secure capacity funding from the Province, though a minor amount of federal funding has been secured. Kim noted that GFN's rights have the potential to be impacted by the WSR Project and believes that the cumulative effects from other project development in the Ring of Fire region should be considered.
27-Jun-2022	Virtual Community Information Session (Q&A period)		x	Michael Fox (WSR Project Team)	Michael responded to Kim Jorgenson's remarks during the virtual community information session, noting that other projects in the Ring of Fire are being conducted separately and that this consultation session is specifically focused on the WSR Project but will still be considered as part of the cumulative effects assessment for the WSR.
27-Jun-2022	Virtual Community Information Session (Q&A period)	x		Calvin Taylor (GFN)	Calvin Taylor, Councillor of GFN, explained that GFN has hosted Webequie community members before, and wishes to share their experiences with Webequie in terms of how a single road can impact the community. Calvin explained that they have seen various changes in their community since Highway 11 ("the Road") entered the community in 1929. This includes the various layers of provincial/ federal legislation that the community has had to navigate and the impacts on the community's overall sense of identity. The community recognizes the positive impact the Road has had in terms of cost of living, economic opportunities, etc., but believes it is also important to consider what might be lost.

Table 4-15 (Cont'd): Feedback Received and Responses Provided During Consultation Round 1 – Ginoogaming First Nation

Communication Date	Method of Engagement	Incoming	Outgoing	Contact Name and Title	Summary
27-Jun-2022	Virtual Community Information Session (Q&A period)		x	Michael Fox (WSR Project Team)	Michael acknowledged and thanked Calvin Taylor for his remarks during the virtual community information session and noted that Webequie would be more than happy to meet with GFN Nation-to-Nation to share stories and discuss further.
27-Jun-2022	Email	x		Kim Jorgenson (GFN)	Kim Jorgenson, advisor of Ginoogaming First Nation (GFN), sent an email to Michael Fox of Indigenous and Community Engagement (ICE) and Don Parkinson of SNC-Lavalin (SNC) and the Webequie Supply Road (WSR) Project Team with the meeting minutes from November 25, 2022 between WSR and GFN. Kim requested Don and Michael confirm the edited minutes have been included in the Record of Consultation for WSR.
30-Jun-2022	Email		x	Michael Fox (WSR Project Team)	Michael Fox of Indigenous and Community Engagement (ICE) and the Webequie Supply Road (WSR) Project Team sent an email to Kim Jorgenson, advisor of Ginoogaming First Nation (GFN) to confirm that the edited meeting minutes provided by GFN have been included in the Record of Consultation.

4.2.8 Kasabonika Lake First Nation

4.2.8.1 Key Consultation Activities Undertaken to Date

Table 4-16 below describes key consultation activities that occurred during Consultation Round 1 with Kasabonika Lake First Nation.

Table 4-16: Key Consultation Activities Undertaken During Round 1 - Kasabonika Lake First Nation

Date	Description of Key Consultation/Engagement Activities
October – November 2021	NoC distributed via email and mail
October 2021 – September 2022	Virtual live-stream sessions and Wawatay radio call-in shows, including circulation of letters and posters to advertise each session via email, mail, and fax
December 2021	IKLRU and Socio-Economic Program invitation letters circulated via email, mail, and fax
April 26, 2022	Follow up on Socio-Economic Program invitation letter via email
May 9, 2022	Letter and poster advertising the upcoming virtual community information session circulated via email, mail, and fax
May 24, 2022	Round #1 virtual community information session including an introduction, video presentation summarizing EA/IA activities to date, and a Q&A period
June 28, 2022	Follow up on Socio-Economic Program invitation letter via email
July 12, 2022	Letter describing community engagement options and providing information on virtual information sessions (including past sessions) circulated via email and fax
July 26, 2022	Letter describing community engagement options and providing information on the Socio-Economic primary data collection program circulated via email and fax
August 3, 2022	Additional follow up on IKLRU invitation letter via email and fax
August 12, 2022	Letter describing community engagement options and providing information on the conclusion of Consultation Round 1/ Round 2 topics circulated via email and fax
August 18 & 23, 2022	Notice of PIC #1 circulated via email blast
August 25, 2022	PIC #1 at Valhalla Hotel and Conference Centre in Thunder Bay
Monthly (November 2021 – September 2022)	Newsletters 5 - 13 circulated via email, mail, and fax

4.2.8.1.1 Virtual Community Information Session

A Live Virtual Community Information Session with Kasabonika Lake First Nation was held on Tuesday May 24, 2022, at 12:00pm EST. An invitation to participate was sent on May 9, 2022. The meeting was 64 minutes long and 0 community members attended. The session was advertised through word of mouth. As of October 18, 2022, the recording of the session was viewed on YouTube 18 times. Detailed information regarding the social media outreach analytics for this session are presented below.

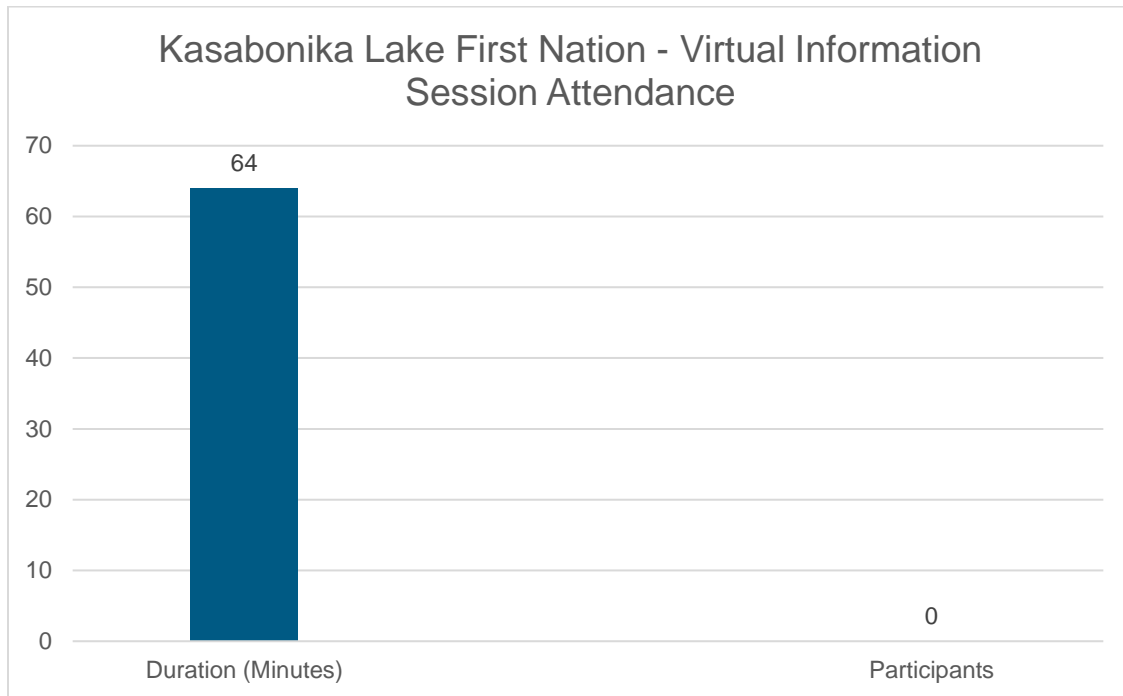


Figure 4-15: Kasabonika Lake First Nation Virtual Information Session Attendance

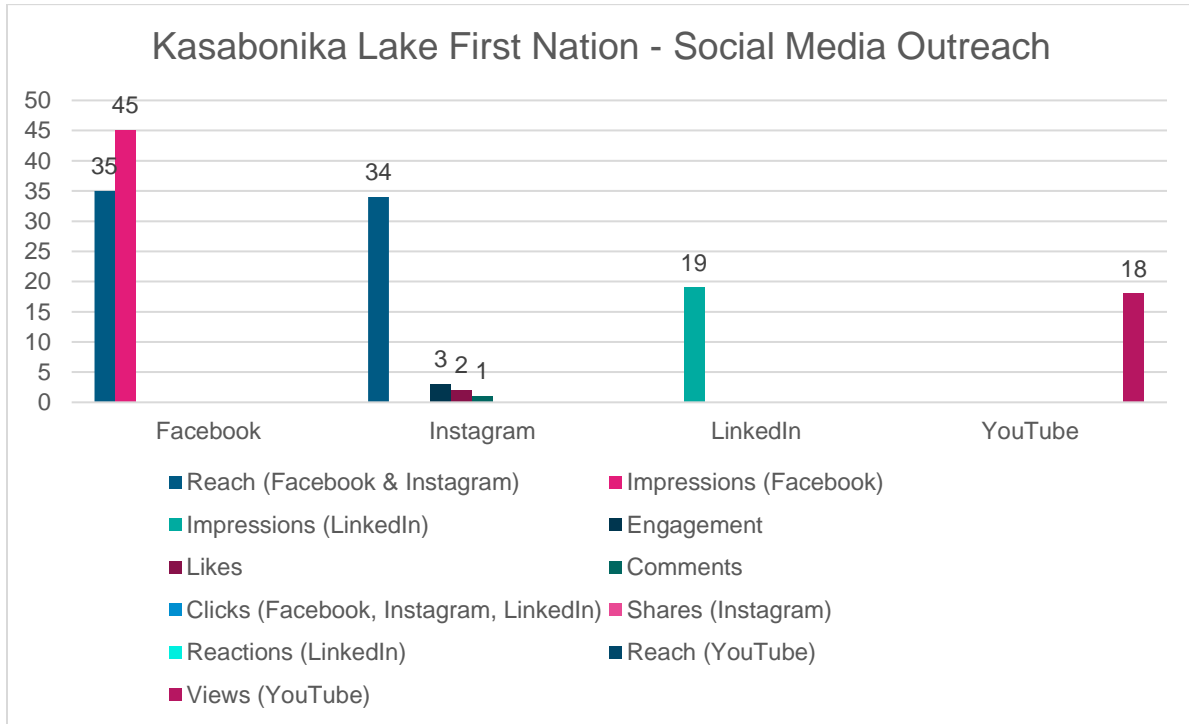


Figure 4-16: Kasabonika Lake First Nation Social Media Outreach

4.2.8.2 Summary of Feedback Received and Response

No feedback was received from Kasabonika Lake First Nation during the EA phase to date. Any feedback received and/or responses provided during Consultation Round 2 will be included in the next Consultation Progress Report.

4.2.9 Kashechewan First Nation

4.2.9.1 Key Consultation Activities Undertaken to Date

Table 4-17 below describes key consultation activities that occurred during Consultation Round 1 with Kashechewan First Nation.

Table 4-17: Key Consultation Activities Undertaken During Round 1 - Kashechewan First Nation

Date	Description of Key Consultation/Engagement Activities
October – November 2021	NoC distributed via email and mail
October 2021 – September 2022	Virtual live-stream sessions and Wawatay radio call-in shows, including circulation of letters and posters to advertise each session via email, mail, and fax
December 2021	IKLRU and Socio-Economic Program invitation letters circulated via email, mail, and fax
April 4, 2022	Letter and poster advertising the upcoming virtual community information session circulated via email, mail, and fax
April 19, 2022	Round #1 virtual community information session including an introduction, video presentation summarizing EA/IA activities to date, and a Q&A period
April 26, 2022	Follow up on Socio-Economic Program invitation letter via email
July 12, 2022	Letter describing community engagement options and providing information on virtual information sessions (including past sessions) circulated via email and fax
July 26, 2022	Letter describing community engagement options and providing information on the Socio-Economic primary data collection program circulated via email and fax
August 12, 2022	Letter describing community engagement options and providing information on the conclusion of Consultation Round 1/ Round 2 topics circulated via email and fax
August 18 & 23, 2022	Notice of PIC #1 circulated via email blast
August 25, 2022	PIC #1 at Valhalla Hotel and Conference Centre in Thunder Bay
Monthly (November 2021 – September 2022)	Newsletters 5 - 14 circulated via email, mail, and fax

4.2.9.1.1 Virtual Community Information Session

A Live Virtual Community Information Session with Kashechewan First Nation was held on Monday April 19, 2022, at 12:00pm EST. An invitation to participate was sent on April 4, 2022. The meeting was 89 minutes long and 0 community members attended. The session was advertised through word of mouth. As of October 18, 2022, the recording of the session was viewed on YouTube 38 times. Detailed information regarding the social media outreach analytics for this session are presented below.

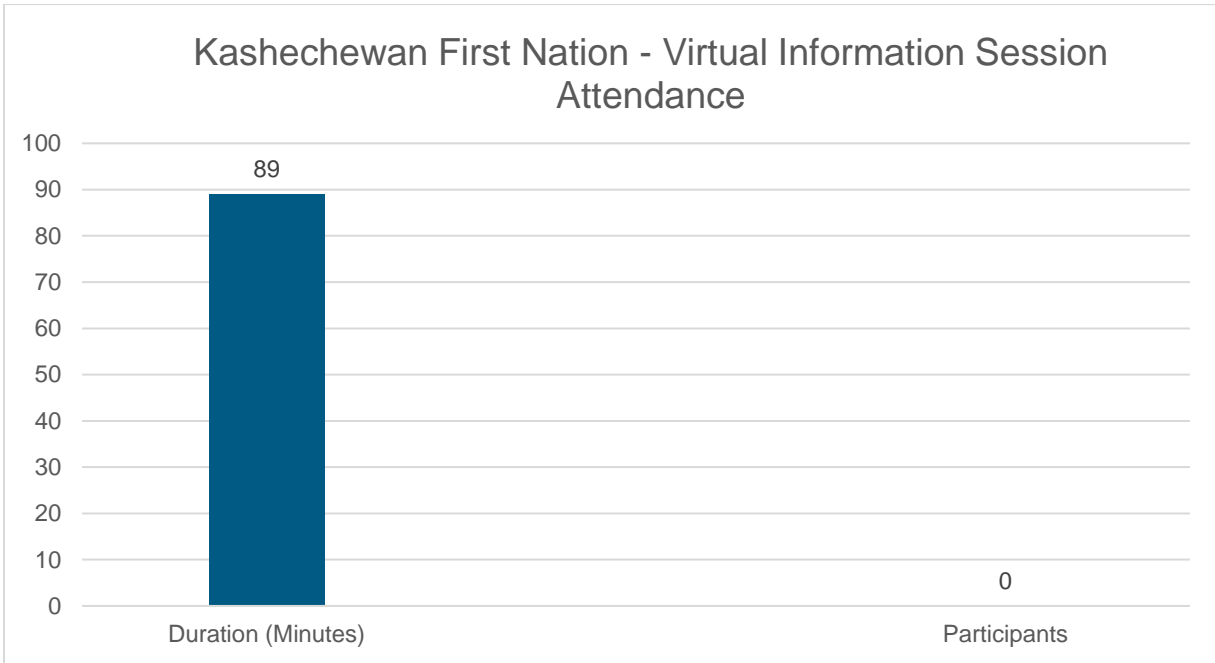


Figure 4-17: Kashechewan First Nation Virtual Information Session Attendance

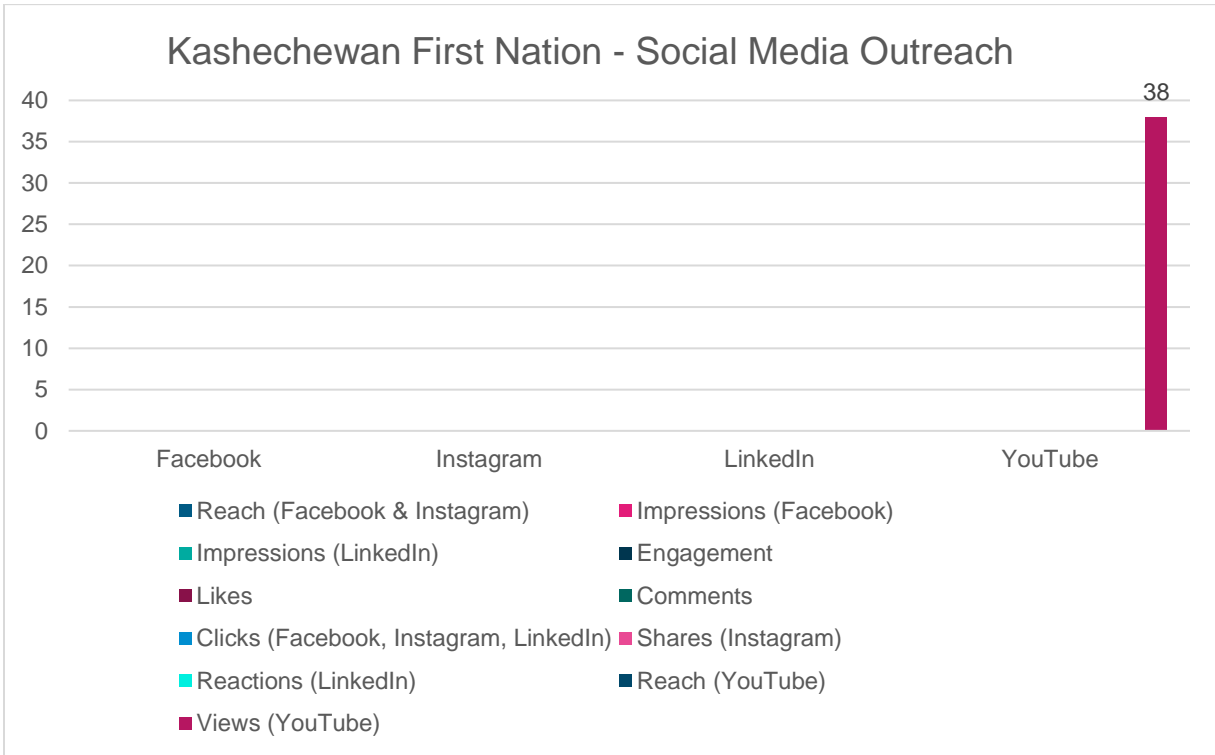


Figure 4-18: Kashechewan First Nation Social Media Outreach

4.2.9.2 Summary of Feedback Received and Response

No feedback was received from Kashechewan First Nation during the EA phase to date. Any feedback received and/or responses provided during Consultation Round 2 will be included in the next Consultation Progress Report.

4.2.10 Kingfisher Lake First Nation

4.2.10.1 Key Consultation Activities Undertaken to Date

Table 4-18 below describes key consultation activities that occurred during Consultation Round 1 with Kingfisher Lake First Nation.

Table 4-18: Key Consultation Activities Undertaken During Round 1 - Kingfisher Lake First Nation

Date	Description of Key Consultation/Engagement Activities
October – November 2021	NoC distributed via email and mail
October 2021 – September 2022	Virtual live-stream sessions and Wawatay radio call-in shows, including circulation of letters and posters to advertise each session via email, mail, and fax
December 2021	IKLRU and Socio-Economic Program invitation letters circulated via email, mail, and fax
April 26, 2022	Follow up on Socio-Economic Program invitation letter via email
June 27, 2022	Letter and poster advertising the upcoming virtual community information session circulated via email, mail, and fax
July 11, 2022	Round #1 virtual community information session including an introduction, video presentation summarizing EA/IA activities to date, and a Q&A period
July 12, 2022	Letter describing community engagement options and providing information on virtual information sessions (including past sessions) circulated via email and fax
July 26, 2022	Letter describing community engagement options and providing information on the Socio-Economic primary data collection program circulated via email and fax
August 3, 2022	Additional follow up on IKLRU invitation letter via email and fax
August 12, 2022	Letter describing community engagement options and providing information on the conclusion of Consultation Round 1/ Round 2 topics circulated via email and fax
August 18 & 23, 2022	Notice of PIC #1 circulated via email blast
August 25, 2022	PIC #1 at Valhalla Hotel and Conference Centre in Thunder Bay
Monthly (November 2021 – September 2022)	Newsletters 5 - 13 circulated via email, mail, and fax

4.2.10.1.1 Virtual Community Information Session

A Live Virtual Community Information Session with Kingfisher Lake First Nation was held on Monday July 11, 2022, at 12:00pm EST. An invitation to participate was sent on June 27, 2022. The meeting was 50 minutes long and 0 community members attended. The session was advertised through word of mouth and through Facebook, Instagram and LinkedIn. As of October 18, 2022, the recording of the session was viewed on YouTube 13 times. Detailed information regarding the social media outreach analytics for this session are presented below.

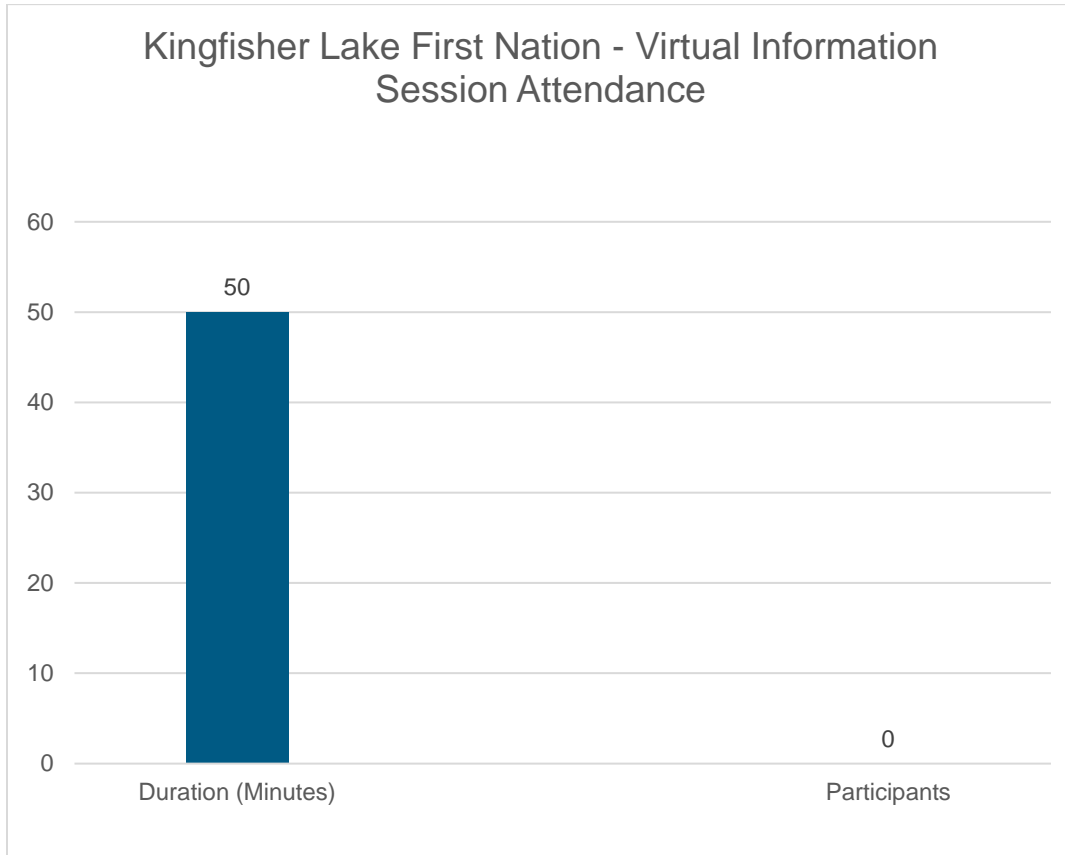


Figure 4-19: Kingfisher Lake First Nation Virtual Information Session Attendance

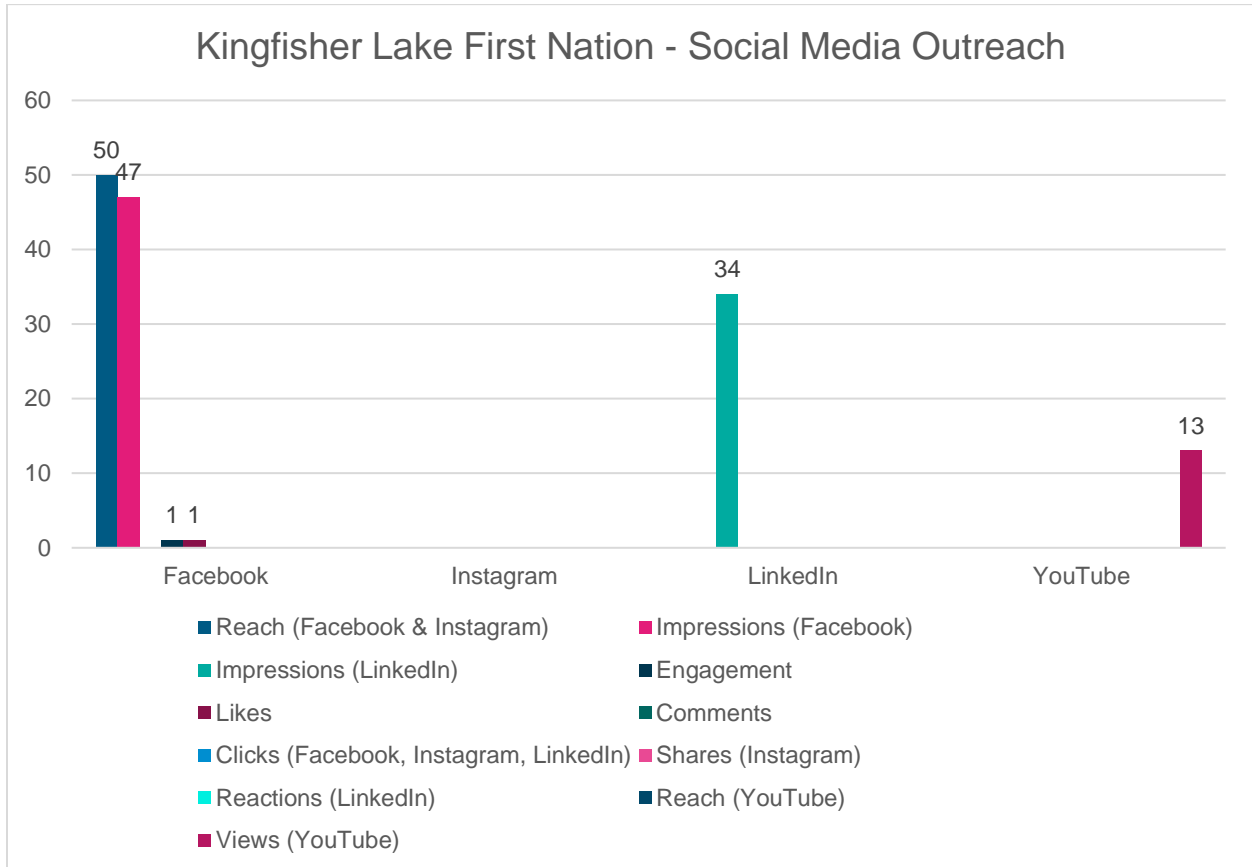


Figure 4-20: Kingfisher Lake First Nation Social Media Outreach

4.2.10.2 Summary of Feedback Received and Response

No feedback was received from Kingfisher Lake First Nation during the EA phase to date. Any feedback received and/or responses provided during Consultation Round 2 will be included in the next Consultation Progress Report.

4.2.11 Kitchenuhmaykoosib Inninuwug (KI) First Nation

4.2.11.1 Key Consultation Activities Undertaken to Date

Table 4-19 below describes key consultation activities that occurred during Consultation Round 1 with KI First Nation.

Table 4-19: Key Consultation Activities Undertaken During Round 1 - KI First Nation

Date	Description of Key Consultation/Engagement Activities
October – November 2021	NoC distributed via email and mail
October 2021 – September 2022	Virtual live-stream sessions and Wawatay radio call-in shows, including circulation of letters and posters to advertise each session via email, mail, and fax
December 2021	IKLRU and Socio-Economic Program invitation letters circulated via email, mail, and fax
April 26, 2022	Follow up on Socio-Economic Program invitation letter via email
June 22, 2022	Letter and poster advertising the upcoming virtual community information session circulated via email, mail, and fax
July 4, 2022	Round #1 virtual community information session including an introduction, video presentation summarizing EA/IA activities to date, and a Q&A period
July 12, 2022	Letter describing community engagement options and providing information on virtual information sessions (including past sessions) circulated via email and fax
July 26, 2022	Letter describing community engagement options and providing information on the Socio-Economic primary data collection program circulated via email and fax
August 12, 2022	Letter describing community engagement options and providing information on the conclusion of Consultation Round 1/ Round 2 topics circulated via email and fax
August 18 & 23, 2022	Notice of PIC #1 circulated via email blast
August 25, 2022	PIC #1 at Valhalla Hotel and Conference Centre in Thunder Bay
Monthly (November 2021 – September 2022)	Newsletters 5 - 13 circulated via email, mail, and fax

4.2.11.1.1 Virtual Community Information Session

A Live Virtual Community Information Session with Kitchenuhmaykoosib Inninuwug First Nation was held on Monday July 4, 2022, at 12:00pm EST. An invitation to participate was sent on June 23, 2022. The meeting was 42 minutes long and 0 community members attended. The session was advertised through word of mouth and through Facebook, Instagram and LinkedIn. As of October 18, 2022, the recording of the session was viewed on YouTube 5 times. Detailed information regarding the social media outreach analytics for this session are presented below.

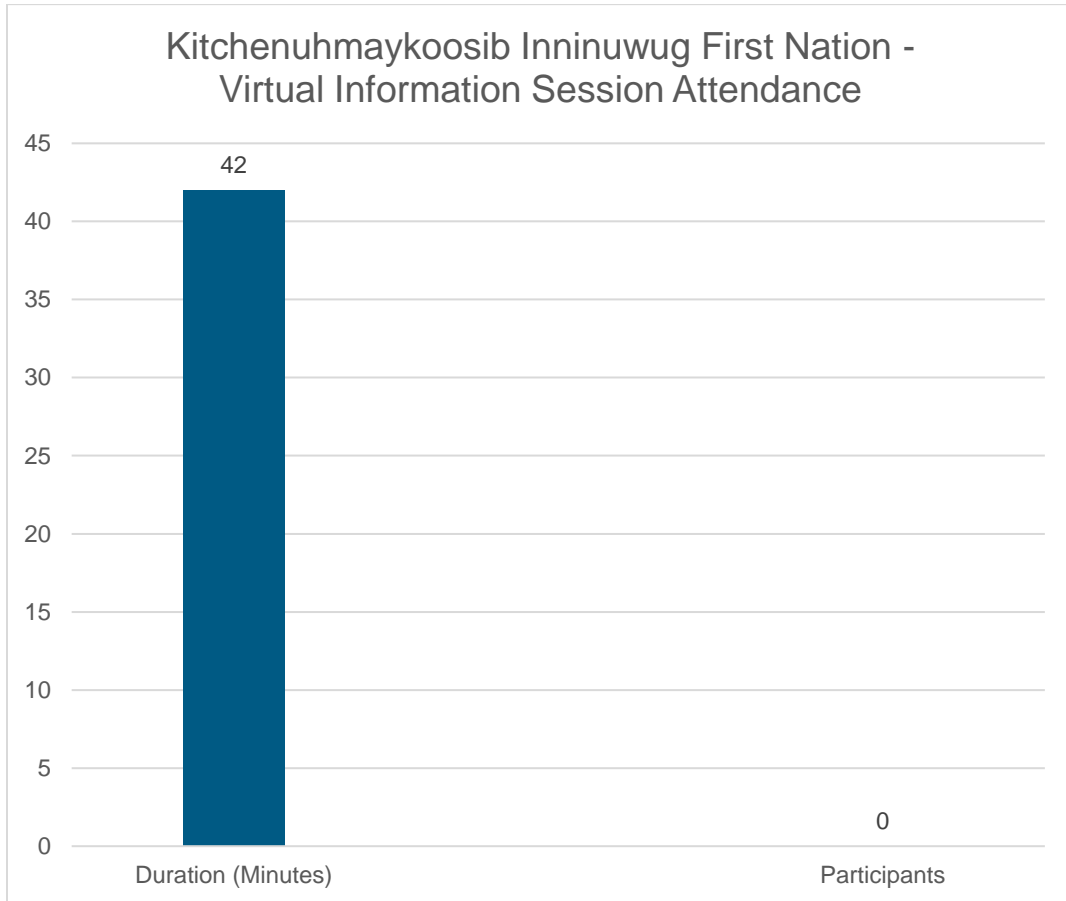


Figure 4-21: KI First Nation Virtual Information Session Attendance

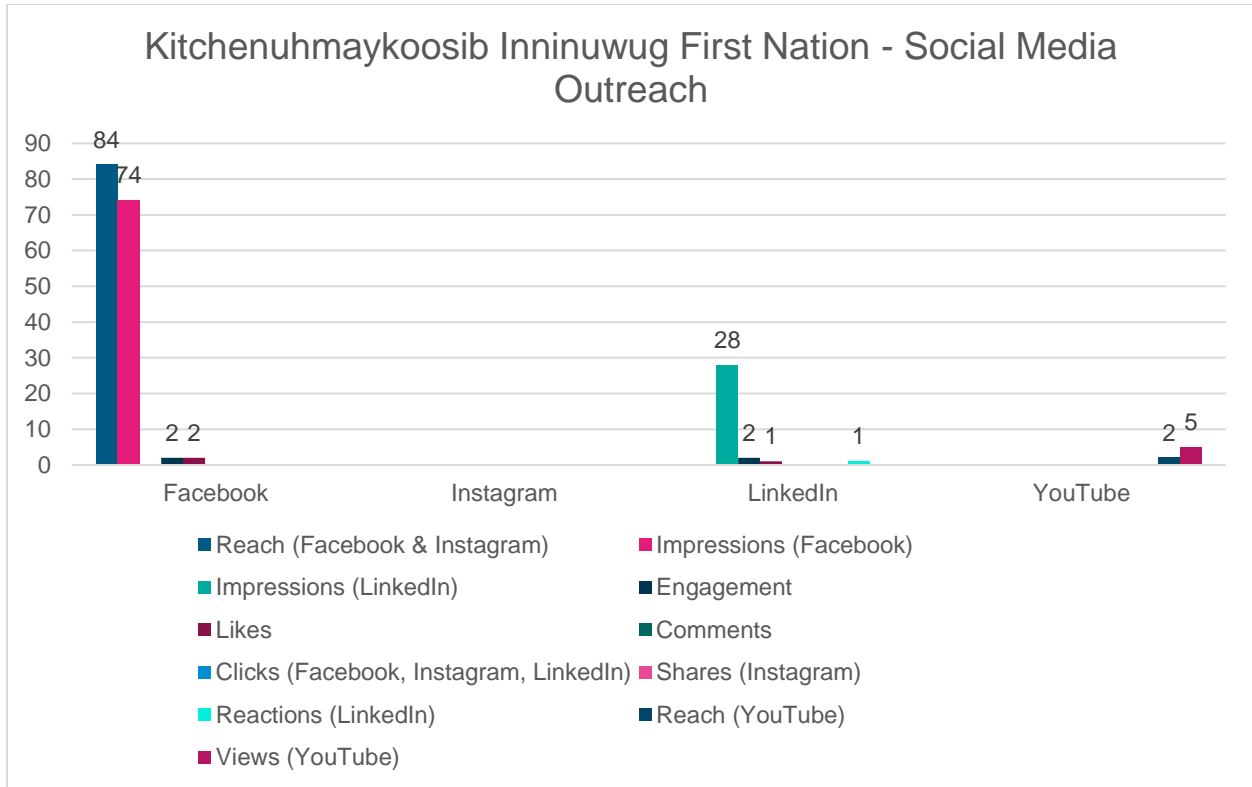


Figure 4-22: KI First Nation Social Media Outreach

4.2.11.2 Summary of Feedback Received and Response

No feedback was received from KI First Nation during the EA phase to date. Any feedback received and/or responses provided during Consultation Round 2 will be included in the next Consultation Progress Report.

4.2.12 Long Lake #58 First Nation

4.2.12.1 Key Consultation Activities Undertaken to Date

Table 4-20 below describes key consultation activities that occurred during Consultation Round 1 with Long Lake #58 First Nation.

Table 4-20: Key Consultation Activities Undertaken During Round 1 - Long Lake #58 First Nation

Date	Description of Key Consultation/Engagement Activities
October – November 2021	NoC distributed via email and mail
October 2021 – September 2022	Virtual live-stream sessions and Wawatay radio call-in shows, including circulation of letters and posters to advertise each session via email, mail, and fax
December 2021	IKLRU and Socio-Economic Program invitation letters circulated via email, mail, and fax
April 26, 2022	Follow up on Socio-Economic Program invitation letter via email
July 4, 2022	Letter and poster advertising the upcoming virtual community information session circulated via email, mail, and fax
July 12, 2022	Letter describing community engagement options and providing information on virtual information sessions (including past sessions) circulated via email and fax
July 18, 2022	Round #1 virtual community information session including an introduction, video presentation summarizing EA/IA activities to date, and a Q&A period
July 26, 2022	Letter describing community engagement options and providing information on the Socio-Economic primary data collection program circulated via email and fax
August 3, 2022	Additional follow up on IKLRU invitation letter via email and fax
August 12, 2022	Letter describing community engagement options and providing information on the conclusion of Consultation Round 1/ Round 2 topics circulated via email and fax
August 18 & 23, 2022	Notice of PIC #1 circulated via email blast
August 25, 2022	PIC #1 at Valhalla Hotel and Conference Centre in Thunder Bay
Monthly (November 2021 – September 2022)	Newsletters 5 - 13 circulated via email, mail, and fax

4.2.12.1.1 Virtual Community Information Session

A Live Virtual Community Information Session with Long Lake #58 First Nation was held on Monday July 18, 2022, at 12:00pm EST. An invitation to participate was sent on July 4, 2022. The meeting was 43 minutes long and 0 community members attended. The session was advertised through word of mouth and through Facebook, Instagram and LinkedIn. As of October 18, 2022, the recording of the session was viewed on YouTube 20 times. Detailed information regarding the social media outreach analytics for this session are presented below.

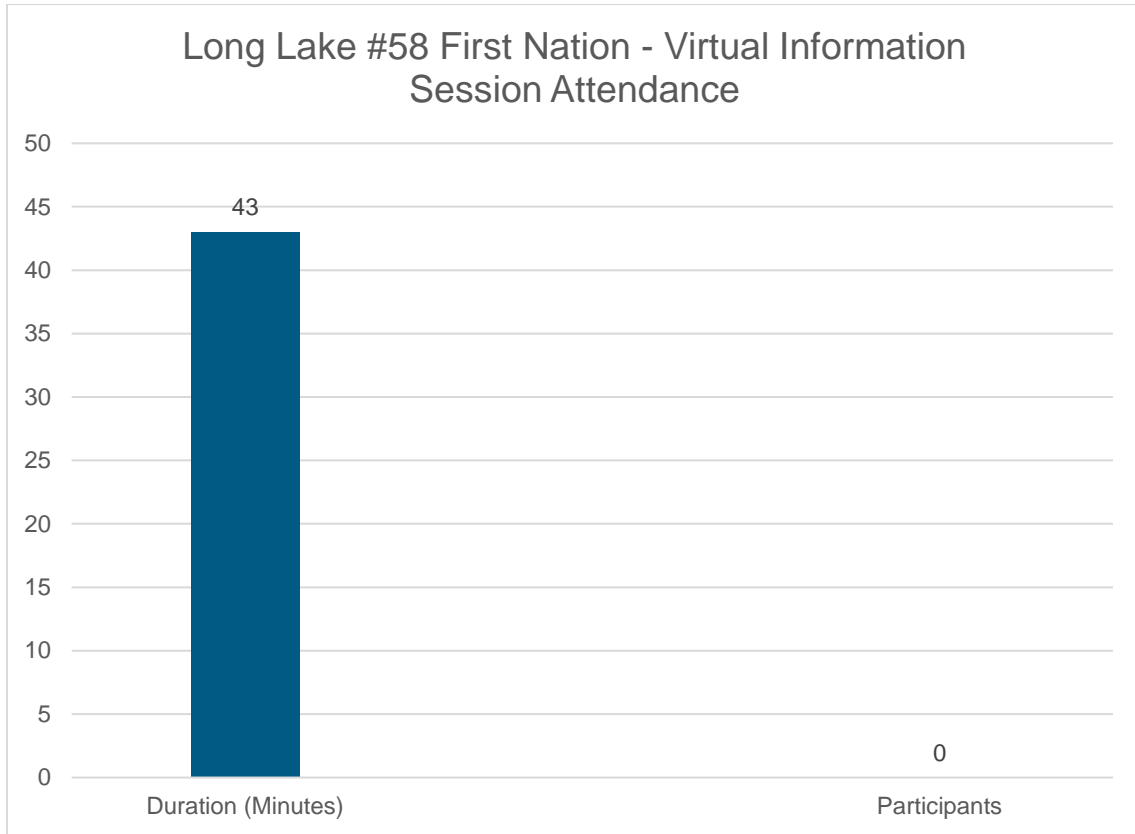


Figure 4-23: Long Lake #58 First Nation Virtual Information Session Attendance

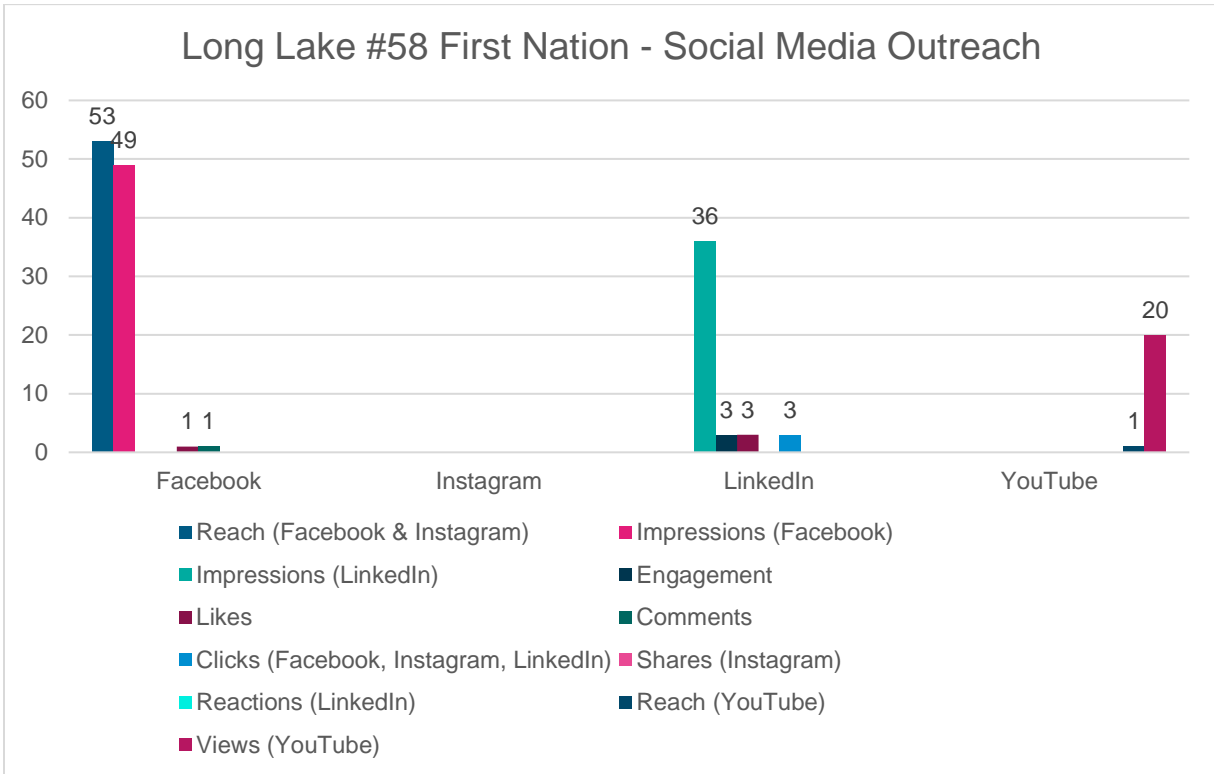


Figure 4-24: Long Lake #58 First Nation Social Media Outreach

4.2.12.2 Summary of Feedback Received and Response

No feedback was received from Long Lake #58 First Nation during the EA phase to date. Any feedback received and/or responses provided during Consultation Round 2 will be included in the next Consultation Progress Report.

4.2.13 Marten Falls First Nation

4.2.13.1 Key Consultation Activities Undertaken to Date

Table 4-21 below describes key consultation activities that occurred during Consultation Round 1 with Marten Falls First Nation.

Table 4-21: Key Consultation Activities Undertaken During Round 1 - Marten Falls First Nation

Date	Description of Key Consultation/Engagement Activities
October – November 2021	NoC distributed via email and mail
October 2021 – September 2022	Virtual live-stream sessions and Wawatay radio call-in shows, including circulation of letters and posters to advertise each session via email, mail, and fax
December 2021	IKLRU and Socio-Economic Program invitation letters circulated via email, mail, and fax
April 25, 2022	Letter and poster advertising the upcoming virtual community information session circulated via email, mail, and fax
April 26, 2022	Follow up on Socio-Economic Program invitation letter via email
May 9, 2022	Round #1 virtual community information session including an introduction, video presentation summarizing EA/IA activities to date, and a Q&A period
July 12, 2022	Letter describing community engagement options and providing information on virtual information sessions (including past sessions) circulated via email and fax
July 26, 2022	Letter describing community engagement options and providing information on the Socio-Economic primary data collection program circulated via email and fax
August 3, 2022	Additional follow up on IKLRU invitation letter via email and fax
August 12, 2022	Letter describing community engagement options and providing information on the conclusion of Consultation Round 1/ Round 2 topics circulated via email and fax
August 18 & 23, 2022	Notice of PIC #1 circulated via email blast
August 25, 2022	PIC #1 at Valhalla Hotel and Conference Centre in Thunder Bay
Monthly (November 2021 – September 2022)	Newsletters 5 - 13 circulated via email, mail, and fax

4.2.13.1.1 Virtual Community Information Session

A Live Virtual Community Information Session with Marten Falls First Nation was held on Monday May 9, 2022, at 12:00pm EST. An invitation to participate was sent on April 25, 2022. The meeting was 92 minutes long and 0 community members attended. The session was advertised through word of mouth and through Facebook, Instagram and LinkedIn. As of October 18, 2022, the recording of the session was viewed on YouTube 2 times. Detailed information regarding the social media outreach analytics for this session are presented below.

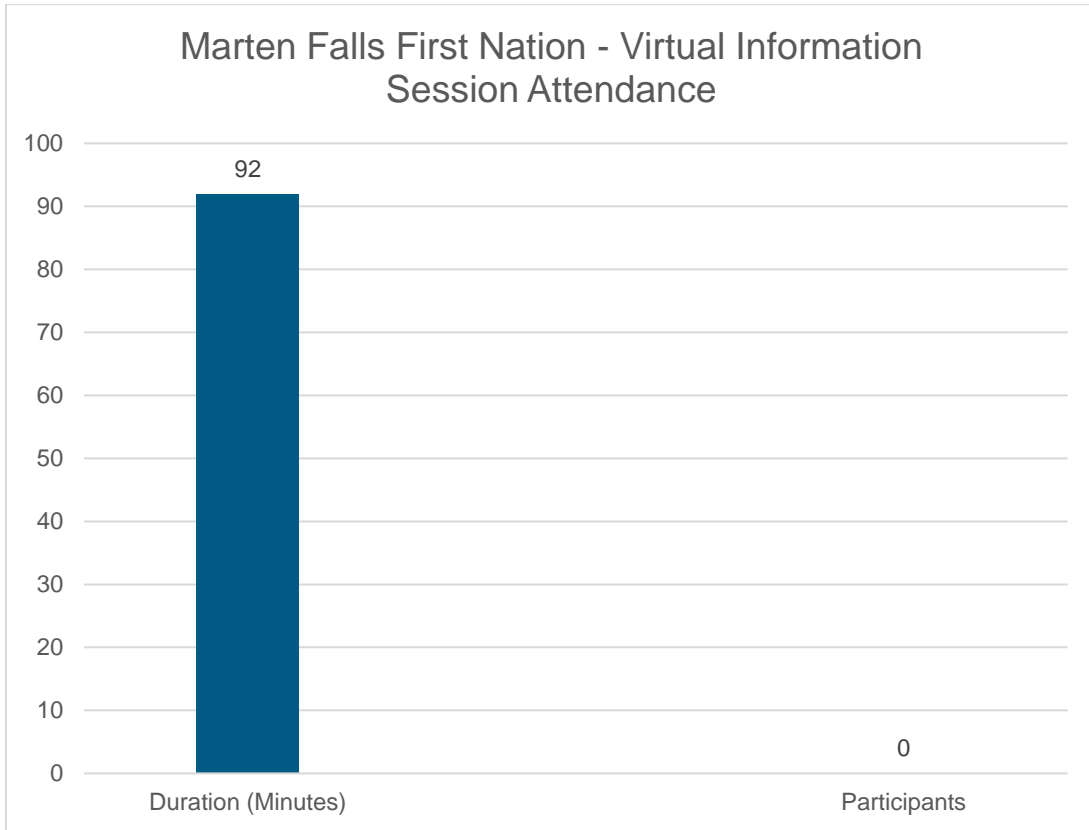


Figure 4-25: Marten Falls First Nation Virtual Information Session Attendance

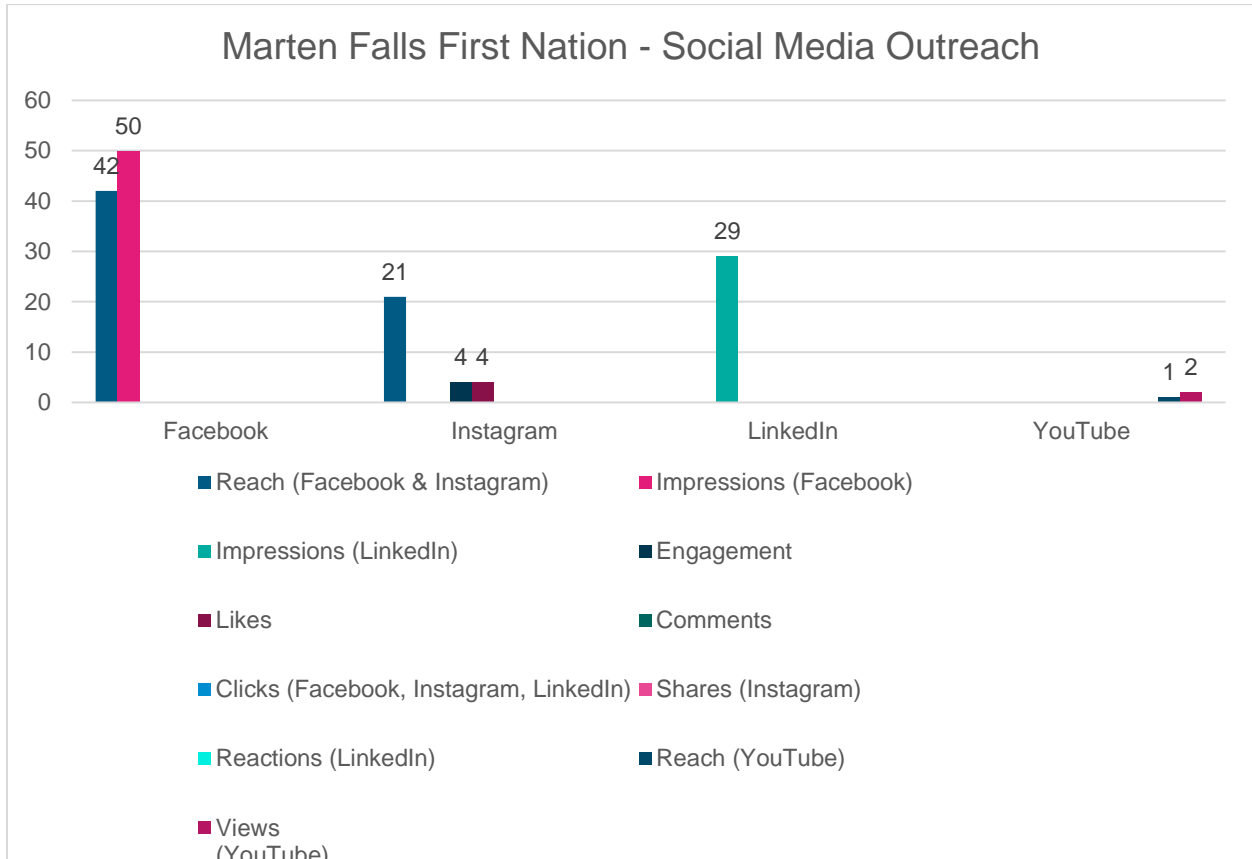


Figure 4-26: Marten Falls First Nation Social Media Outreach

4.2.13.2 Summary of Feedback Received and Response

Table 4-22 below describes feedback received from Marten Falls First Nation during Consultation Round 1 for the WSR Project.

Table 4-22: Feedback Received and Responses Provided During Consultation Round 1 – Marten Falls First Nation

Communication Date	Method of Engagement	Incoming	Outgoing	Contact Name and Title	Summary
26-Apr-2022	Email	x		Chief Bruce Achneepineskum (MFFFN)	Chief Bruce Achneepineskum of Marten Falls First Nation (MFFN) sent an email to Marian Tibor-McMahon of Indigenous and Community Engagement and the Webequie Supply Road (WSR) Project Team in response to the email Marian sent on April 26, 2022 regarding the WSR Socio-Economic Primary Data Collection Program. Chief Achneepineskum stated MFFN is interested in participating in the program and inquired what the next steps are.
4-May-2022	Email		x	Marian Tibor McMahon (WSR Project Team)	Marian Tibor-McMahon of Indigenous and Community Engagement and the Webequie Supply Road (WSR) Project Team sent an email to Chief Bruce Achneepineskum of Marten Falls First Nation (MFFN) in response to Chief Achneepineskum's email on April 26, 2022 regarding MFFN's interest in participating in the Socio-Economic Primary Data Collection Program. Marian thanked Chief Achneepineskum for their interest and indicated that the WSR Project Team would like to meet with MFFN to discuss information regarding the program and determine the methods of data collection that would work best for MFFN. Marian listed various dates and times that the WSR Project Team is available to meet and requested MFFN let the team know their availability.
28-Jun-2022	Email		x	Marian Tibor McMahon (WSR Project Team)	Marian Tibor-McMahon of Indigenous and Community Engagement (ICE) and the Webequie Supply Road (WSR) Project team emailed Chief Bruce Achneepineskum of Marten Falls First Nation (MFFN) to follow up regarding MFFN's interest in the WSR Socio-Economic Primary Data Collection Program. Marian requested dates and times from MFFN to meet virtually with the WSR Project team to discuss in detail the type of information that is being sought and the process for data collection.

Table 4-22 (Cont'd): Feedback Received and Responses Provided During Consultation Round 1 – Marten Falls First Nation

Communication Date	Method of Engagement	Incoming	Outgoing	Contact Name and Title	Summary
14-Sept-2022	Email		x		Marian Tibor-McMahon of Indigenous and Community Engagement (ICE) and the Webequie Supply Road (WSR) Project team sent an email to Chief Bruce Achneepineskum of Marten Falls First Nation (MFFN), regarding the WSR Socio-Economic Collection Program. The email was a follow up to the previous email sent on June 28, 2022. Marian explained that the team is available to meet with Chief Achneepineskum and MFFN virtually to discuss the program in detail such as methods of data collection from the community and the types of data that the team is seeking. The project team requested MFFN to confirm their availability for a virtual meeting to take place.

4.2.14 Mishkeegogamang First Nation

4.2.14.1 Key Consultation Activities Undertaken to Date

Table 4-23 below describes key consultation activities that occurred during Consultation Round 1 with Mishkeegogamang First Nation.

Table 4-23: Key Consultation Activities Undertaken During Round 1 - Mishkeegogamang First Nation

Date	Description of Key Consultation/Engagement Activities
October – November 2021	NoC distributed via email and mail
October 2021 – September 2022	Virtual live-stream sessions and Wawatay radio call-in shows, including circulation of letters and posters to advertise each session via email, mail, and fax
December 2021	IKLRU and Socio-Economic Program invitation letters circulated via email, mail, and fax
April 13, 2022	Follow up on IKLRU invitation letter via phone call from Project Team
April 26, 2022	Follow up on Socio-Economic Program invitation letter via email
July 11, 2022	Letter and poster advertising the upcoming virtual community information session circulated via email, mail, and fax
July 12, 2022	Letter describing community engagement options and providing information on virtual information sessions (including past sessions) circulated via email and fax
July 25, 2022	Round #1 virtual community information session including an introduction, video presentation summarizing EA/IA activities to date, and a Q&A period
July 26, 2022	Letter describing community engagement options and providing information on the Socio-Economic primary data collection program circulated via email and fax
August 12, 2022	Letter describing community engagement options and providing information on the conclusion of Consultation Round 1/ Round 2 topics circulated via email and fax
August 18 & 23, 2022	Notice of PIC #1 circulated via email blast
August 25, 2022	PIC #1 at Valhalla Hotel and Conference Centre in Thunder Bay
Monthly (November 2021 – September 2022)	Newsletters 5 - 13 circulated via email, mail, and fax

4.2.14.1.1 Virtual Community Information Session

A Live Virtual Community Information Session with Mishkeegogamang First Nation was held on Monday July 25, 2022, at 12:00pm EST. An invitation to participate was sent on July 11, 2022. The meeting was 42 minutes long and 0 community members attended. The session was advertised through word of mouth and through Facebook, Instagram and LinkedIn. As of October 18, 2022, the recording of the session was viewed on YouTube 6 times. Detailed information regarding the social media outreach analytics for this session are presented below.

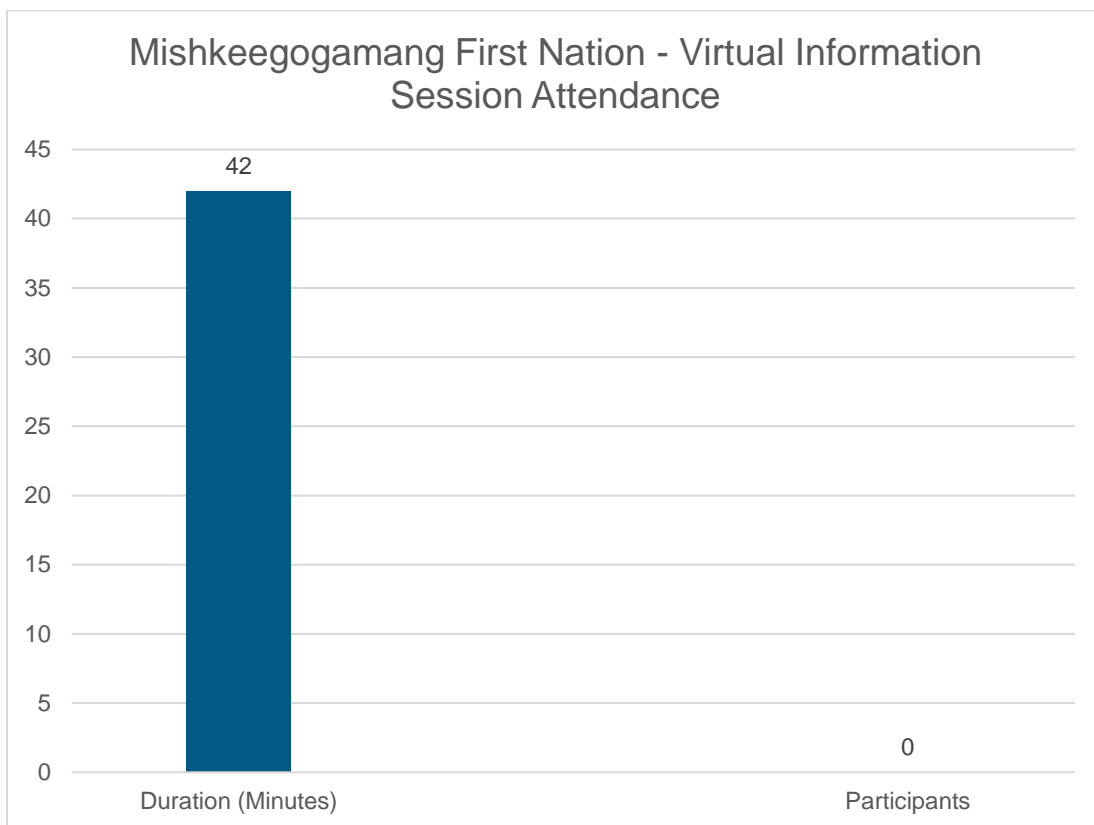


Figure 4-27: Mishkeegogamang First Nation Virtual Information Session Attendance

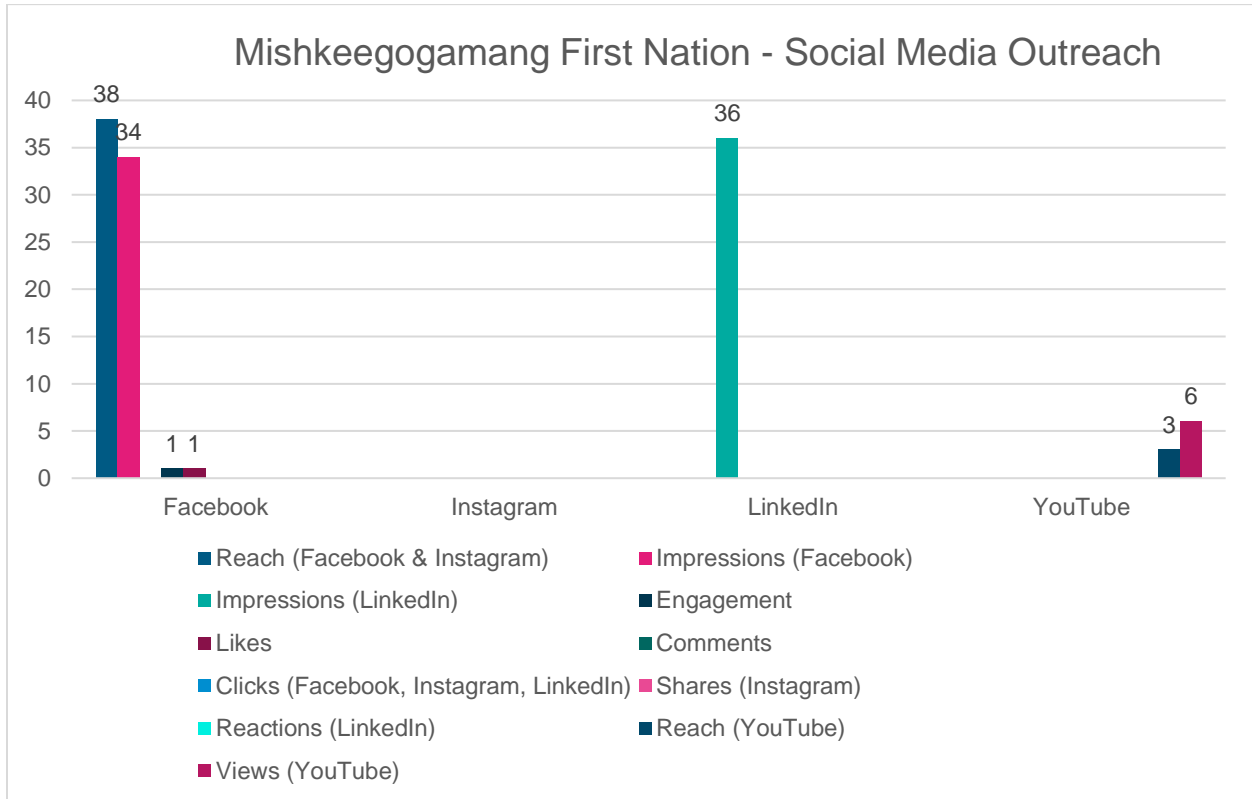


Figure 4-28: Mishkeegogamang First Nation Social Media Outreach

4.2.14.2 Summary of Feedback Received and Response

No feedback was received from Mishkeegogamang First Nation during the EA phase to date. Any feedback received and/or responses provided during Consultation Round 2 will be included in the next Consultation Progress Report.

4.2.15 Neskantaga First Nation

4.2.15.1 Key Consultation Activities Undertaken to Date

Table 4-24 below describes key consultation activities that occurred during Consultation Round 1 with Neskantaga First Nation.

Table 4-24: Key Consultation Activities Undertaken During Round 1 - Neskantaga First Nation

Date	Description of Key Consultation/Engagement Activities
October – November 2021	NoC distributed via email and mail
October 2021 – September 2022	Virtual live-stream sessions and Wawatay radio call-in shows, including circulation of letters and posters to advertise each session via email, mail, and fax
December 2021	IKLRU and Socio-Economic Program invitation letters circulated via email, mail, and fax
May 2, 2022	Letter and poster advertising the upcoming virtual community information session circulated via email, mail, and fax
May 16, 2022	Round #1 virtual community information session including an introduction, video presentation summarizing EA/IA activities to date, and a Q&A period
July 12, 2022	Letter describing community engagement options and providing information on virtual information sessions (including past sessions) circulated via email and fax
July 26, 2022	Letter describing community engagement options and providing information on the Socio-Economic primary data collection program circulated via email and fax
August 12, 2022	Letter describing community engagement options and providing information on the conclusion of Consultation Round 1/ Round 2 topics circulated via email and fax
August 18 & 23, 2022	Notice of PIC #1 circulated via email blast
August 25, 2022	PIC #1 at Valhalla Hotel and Conference Centre in Thunder Bay
Monthly (November 2021 – September 2022)	Newsletters 5 - 13 circulated via email, mail, and fax

4.2.15.1.1 Virtual Community Information Session

A Live Virtual Community Information Session with Neskantaga First Nation was held on Monday May 16, 2022, at 12:00pm EST. An invitation to participate was sent on May 2, 2022. The meeting was 120 minutes long and 3 community representatives attended. The session was advertised through word of mouth and through Facebook, Instagram and LinkedIn. As of October 18, 2022, the recording of the session was viewed on YouTube 15 times. Detailed information regarding the social media outreach analytics for this session are presented below.

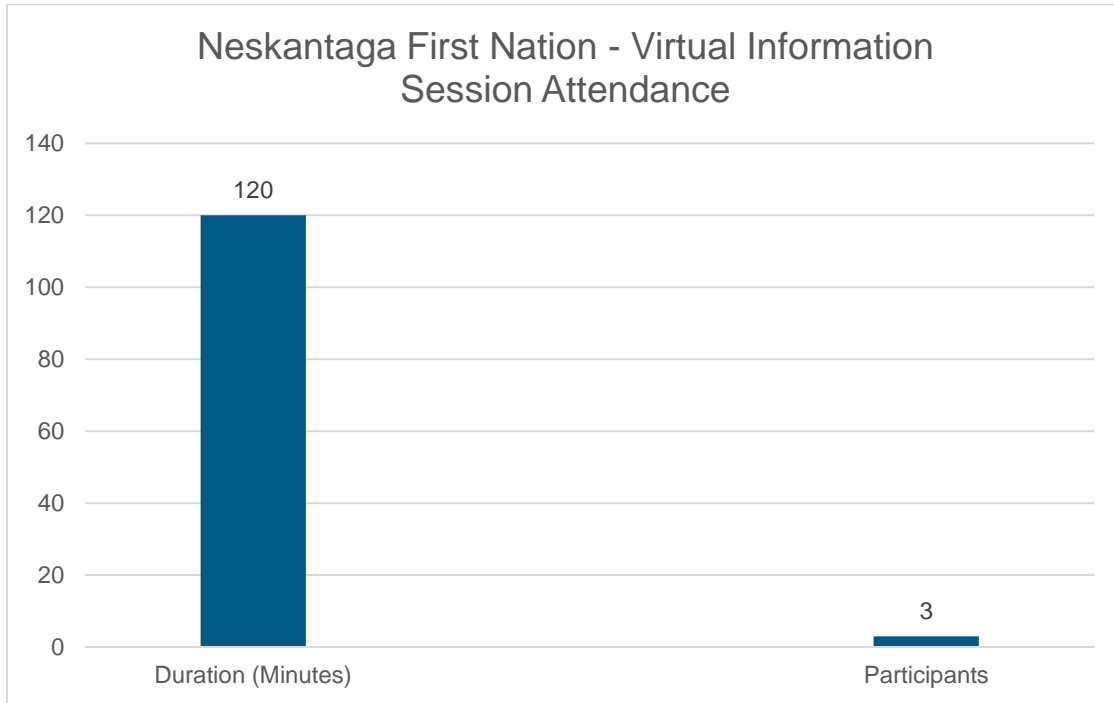


Figure 4-29: Neskantaga First Nation Virtual Information Session Attendance

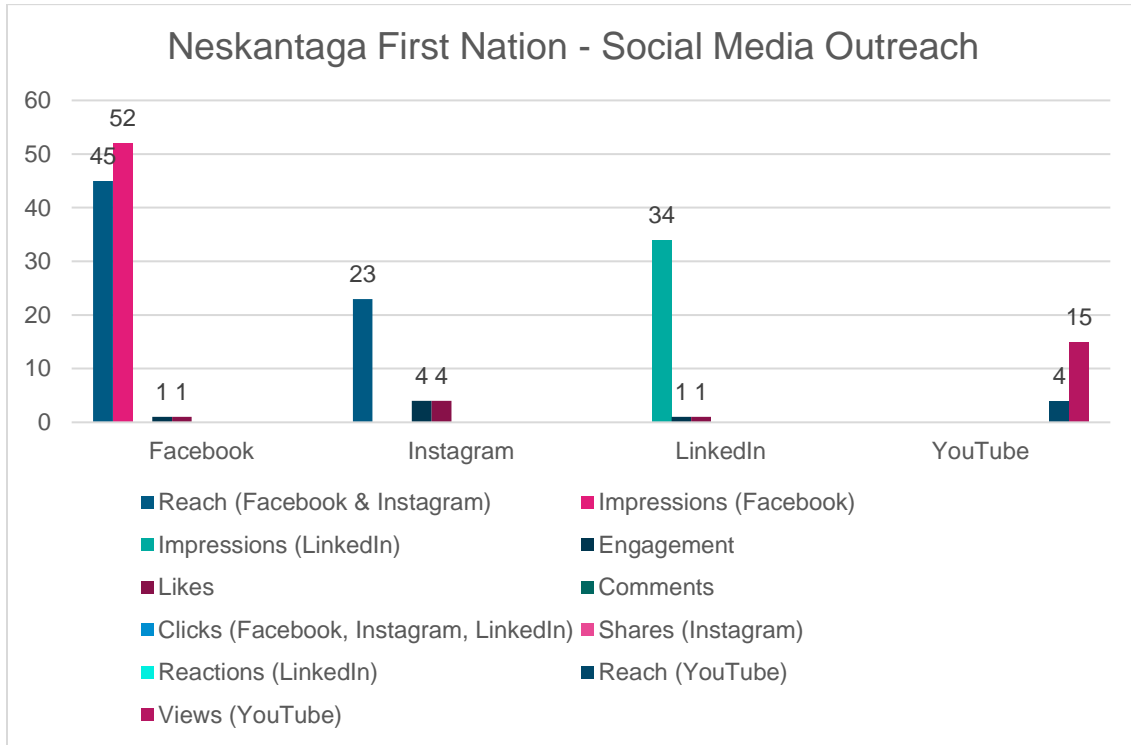


Figure 4-30: Neskantaga First Nation Social Media Outreach

4.2.15.2 Summary of Feedback Received and Response

Table 4-25 below describes feedback received from Neskantaga First Nation during Consultation Round 1 for the WSR Project.

Table 4-25: Feedback Received and Responses Provided During Consultation Round 1 – Neskantaga First Nation

Communication Date	Method of Engagement	Incoming	Outgoing	Contact Name and Title	Summary
22-Dec-2021	Email	x		David Peerla (NFN)	David Peerla, advisor to Neskantaga First Nation (NFN) emailed Marian Tibor-McMahon of Indigenous Community Engagement (ICE) and the Webequie Supply Road (WSR) Project Team in response to the email Marian sent to NFN on December 21, 2021 regarding the Socio-Economic Primary Data Collection Program. David stated that the community focus was entirely on the Omicron wave of the COVID-19 pandemic, and that Chief and Council indicated that they would not have time to read the letter and provide input until the wave had passed. Additionally, David explained that most of the consultation activities in the letter could not be meaningfully or safely carried out in compliance with public health advice, given measures to stop large gatherings, and that it was NFN's view that the proponent should pause the EA process until the Omicron wave had been resolved. David explained that he would be the point of contact for the NFN community team until further notice. Finally, David requested that the WSR Project Team provide a copy of socio-economic information gathered from secondary sources on Neskantaga and a copy of the overall reference list for review and suggestion of other potential sources.
12-Jan-2022	Email		x	Marian Tibor McMahon (WSR Project Team)	Marian Tibor-McMahon of Indigenous and Community Engagement (ICE) and the Webequie Supply Road (WSR) Project Team sent an email to David Peerla, advisor to Neskantaga First Nation (NFN) in response to the email David sent on December 22, 2021 to Marian regarding the Socio-Economic Primary Data Collection Program. Marian addressed the concerns David had regarding the current state of the COVID-19 pandemic with the Omicron variant, stating that as a result of the risks involved with in-person engagement, the Project Team had developed various virtual engagement options. Marian attached a list of these virtual engagement options. Marian responded to David's request that the Project Team provide him with a copy of the socio-economic information that has been gathered thus far from secondary sources on NFN by providing a link to the secondary sources. Marian indicated that once the draft baseline report is complete, the Project Team can provide NFN with an opportunity to review and validate the information in the report pertaining to NFN. It was stated

Table 4-25 (Cont'd): Feedback Received and Responses Provided During Consultation Round 1 – Neskantaga First Nation

Communication Date	Method of Engagement	Incoming	Outgoing	Contact Name and Title	Summary
20-Jan-2022	Email	x		David Peerla (NFN)	that the Project Team would be happy to set up a call with NFN to discuss the information provided and ways in which NFN may be able to be engaged with during the study process. David Peerla, advisor to Neskantaga First Nation (NFN) emailed Brianna Patrick of Indigenous Community Engagement (ICE) and the Webequie Supply Road (WSR) Project Team in response to the email Brianna sent on December 13, 2021 to Chief Wayne Moonias regarding the Indigenous Knowledge, Land and Resource Use (IKLRU) Program. David stated that Chief and Council are entirely focused on the health and safety of their community given the current state of the COVID-19 pandemic and the Omicron variant. David raised concerns for NFN not being able to meaningfully engage with and participate in the IKLRU program as a result, and stated that the proponent should suspend or pause Environmental Assessment (EA) programs until the Omicron wave of the COVID-19 pandemic has passed. David indicated that NFN would be in touch regarding the IKLRU Program after the Omicron wave has passed.
4-Feb-2022	Email		x	Brianna Patrick (WSR Project Team)	Brianna Patrick of Indigenous and Community Engagement (ICE) and the Webequie Supply Road (WSR) Project Team sent an email to David Peerla, advisor to Neskantaga First Nation (NFN) in response to the email David sent on January 20, 2022 to Brianna regarding the Indigenous Knowledge, Land and Resource Use (IKLRU) Program. Brianna addressed the concerns David had regarding the current state of the COVID-19 pandemic with the Omicron variant, stating that as a result of the risks involved with in-person engagement, the Project Team had developed various virtual engagement options. Brianna attached a list of these virtual information sharing engagement options. Brianna indicated that the Project Team would continue to offer these virtual engagement options to NFN until it is safe to resume in person engagement activities with COVID-19 protocols in place. Brianna stated that the Project Team would be happy to set up a call with NFN to discuss the information provided and ways in which NFN may be able to engage with the IKLRU Program.
15-Mar-2022	Email	x		David Peerla (NFN)	David Peerla, advisor to Neskantaga First Nation (NFN) emailed Brianna Patrick of Indigenous Community Engagement (ICE) and the Webequie Supply Road (WSR) Project Team in response to the email Brianna sent to NFN on February 4, 2022 regarding the Indigenous Knowledge, Land and Resource Use (IKLRU) Program. David stated that during their research, NFN came across an article on Webequie fisheries that may be

Table 4-25 (Cont'd): Feedback Received and Responses Provided During Consultation Round 1 – Neskantaga First Nation

Communication Date	Method of Engagement	Incoming	Outgoing	Contact Name and Title	Summary
1-Apr-2022	Email	x		David Peerla (NFN)	helpful for the IKLRU Program. David also stated that NFN members have family that are connected to fishing on specific lakes mentioned in the article. The article provided information on the importance of subsistence fishing as a source of food for Webequie, the various field surveys that had been conducted, community harvest estimates, and details on various fish species. David Peerla, advisor to Neskantaga First Nation (NFN) emailed Michael Fox of Indigenous Community Engagement (ICE) and the Webequie Supply Road (WSR) Project Team in response to the email Michael sent to NFN on April 1, 2022 regarding the upcoming WSR Livestream and Radio Show and Engagement Options. David stated that NFN is aware the WSR Project Team indicated to the Impact Assessment Agency of Canada that the team would likely require an extension of the Impact Statement Phase. David inquired what this means for the provincial Environmental Assessment work, how long of an extension the team is requesting, and the rationale for requesting an extension.
7-Apr-2022	Email		x	Sasha McLeod (MECP)	Sasha McLeod of the Ministry of the Environment, Conservation and Parks (MECP) sent an email to David Peerla, advisor of Neskantaga First Nation (NFN), and cc'd Michael Fox, Marian Tibor-McMahon and Brianna Patrick of Indigenous and Community Engagement (ICE) and Don Parkinson, Craig Wallace and Laura Dumbrell of SNC-Lavalin (SNC) and the Webequie Supply Road (WSR) Project Team in response to the email David sent on April 1, 2022 regarding the WSR Impact Assessment and extension of the Impact Statement Phase. Sasha confirmed receipt of David's email and indicated that MECP would provide a response as soon as possible.
2-May-2022	Email	x		David Peerla (NFN)	David Peerla, advisor of Neskantaga First Nation (NFN), sent an email to Marian Tibor-McMahon of Indigenous and Community Engagement and the Webequie Supply Road (WSR) Project Team in response to the email Marian sent on January 12, 2022 regarding the WSR Socio-Economic Primary Data Collection Program. David provided a document of an All-Season Community Road Study conducted by Webequie First Nation, Nibinamik First Nation, Neskantaga First Nation, and Eabametoong First Nation, for information on NFN's community profile and the socio-economic issues identified by NFN that would potentially arise from an all season road. David also provided a link to videos with statements from Chief Wayne Moonias and other NFN Councillors and advisors which address baseline socioeconomic conditions within NFN.

Table 4-25 (Cont'd): Feedback Received and Responses Provided During Consultation Round 1 – Neskantaga First Nation

Communication Date	Method of Engagement	Incoming	Outgoing	Contact Name and Title	Summary
3-May-2022	Email	x		David Peerla (NFN)	David Peerla, advisor of Neskantaga First Nation (NFN) sent an email to Michael Fox of Indigenous and Community Engagement (ICE) and the Webequie Supply Road (WSR) Project Team in response to the email Michael sent on May 2, 2022 regarding information on the upcoming Virtual Information Session being held for NFN on May 16, 2022. David requested the WSR Project Team share slide decks and any other written information that would be discussed at the session with NFN. David stated NFN's interest in any written responses the Project Team might have to their comments.
6-May-2022	Email	x		David Peerla (NFN)	David Peerla, advisor of Neskantaga First Nation (NFN) sent an email to Michael Fox of Indigenous and Community Engagement (ICE) and the Webequie Supply Road (WSR) Project Team regarding a phone call that was made to the NFN band office by a WSR Project Team member. David stated that Chief Wayne Moonias prefers communication to be Chief to Chief and that technicians speak to technicians.
11-May-2022	Email		x	Don Parkinson (WSR Project Team)	Don Parkinson of SNC-Lavalin and the Webequie Supply Road (WSR) Project Team sent an email to David Peerla, advisor of Neskantaga First Nation (NFN) in response to the email David sent on May 3, 2022 requesting the Project Team share any information that would be discussed at the Virtual Information Session for NFN on May 16, 2022. Don provided the presentation that would be shared during the session.
11-May-2022	Email		x	Michael Fox (WSR Project Team)	Michael Fox of Indigenous and Community Engagement (ICE) and the Webequie Supply Road (WSR) Project Team sent an email to David Peerla, advisor of Neskantaga First Nation (NFN) in response to the email David sent on May 6, 2022 regarding a phone call that was made to the band office by a WSR Project Team member. Michael stated that to his knowledge, no one from the WSR Project Team phoned the band office. Michael indicated that Don Parkinson of SNC-Lavalin (SNC) was cc'd on the email to see if any of the SNC team members made the phone call.
11-May-2022	Email	x		David Peerla (NFN)	David Peerla, advisor of Neskantaga First Nation (NFN) sent an email to Don Parkinson of SNC-Lavalin and the Webequie Supply Road (WSR) Project Team in response to Don's email on May 11, 2022 providing the presentation that would be shared during NFN's virtual information session. David stated that their partners from the Osgoode Hall Law School would be attending the session on behalf of NFN's leadership. David indicated that he does not want the Osgoode students to be treated in a less respectful manner during the session and asked the WSR Project Team to raise any issues they may have beforehand

Table 4-25 (Cont'd): Feedback Received and Responses Provided During Consultation Round 1 – Neskantaga First Nation

13-May-2022	Email	x	Lo Stevenson (Osgoode Hall / NFN)	Lo Stevenson, a student with Osgoode Hall Law School's Environmental Justice & Sustainability Clinic, and representative of Neskantaga First Nation (NFN) sent an email to Michael Fox of Indigenous and Community Engagement (ICE), Craig Wallace of SNC-Lavalin (SNC), and Don Parkinson of SNC and the Webequie Supply Road (WSR) Project Team with a list of questions and comments from NFN for the WSR Project Team to review before the session.
13-May-2022	Email	x	Michael Fox (WSR Project Team)	Michael Fox of Indigenous and Community Engagement (ICE) and the Webequie Supply Road (WSR) Project Team sent an email to David Peerla, advisor of Neskantaga First Nation (NFN) and NFN's Chief Wayne Moonias, in response to the email David sent on May 11, 2022 stating that NFN's partners from the Osgoode Hall Law School would be attending the virtual information session on behalf of their leadership. Michael stated that while he appreciates NFN's decision to not directly participate in the WSR's virtual information session, he wanted to convey the intention of the First Nation-specific information sessions as per the approved WSR Terms of Reference (ToR). Michael highlighted sections in the ToR regarding meaningful input from Indigenous communities during the development of the Environmental Assessment (EA) and the preparation of progress reports on the consultation activities for each EA milestone. Michael explained that there will be three rounds of consultation efforts during the EA process and the Project is currently in round one. As such, the information sessions are specific to each Indigenous community with the intention of gathering community input, insights, and information to inform the Project. Michael encouraged NFN to participate in their session in order to fully benefit from the opportunity to be informed and provide direct feedback. Michael asked whether the external partners of NFN will be representing the interest of NFN during the discussions after the presentation. Michael also asked if NFN's legal advisor or lawyer would be in attendance.
16-May-2022	Email	x	David Peerla (NFN)	David Peerla, advisor of Neskantaga First Nation (NFN) sent an email to Michael Fox of Indigenous and Community Engagement (ICE) and the Webequie Supply Road (WSR) Project Team, in response to Michael's email on May 13, 2022 regarding NFN's decision not to directly participate in the virtual information session. David stated that the Osgoode Hall Law School representatives may be able to provide clarification on NFN's previously expressed positions but will report any WSR questions back to the NFN leadership. David explained the role of the representatives is to gather information and keep the leadership informed on the WSR

Table 4-25 (Cont'd): Feedback Received and Responses Provided During Consultation Round 1 – Neskantaga First Nation

				Environmental Assessment. David stated that NFN's lawyers would not be attending the session.
3-Jun-2022	Email	x	Michael Fox (WSR Project Team)	Michael Fox of Indigenous and Community Engagement (ICE) and the Webequie Supply Road (WSR) Project Team sent an email to David Peerla, advisor of Neskantaga First Nation (NFN) in response to the email David sent on April 1, 2022 with questions regarding the WSR Impact Assessment (IA) Phase. Michael stated that the proponent has three years to prepare and submit a satisfactory Impact Statement to the Impact Assessment Agency of Canada (IAAC) from the date of issuance of the Notice of Commencement of the IA (February 24, 2020). Michael stated that the WSR Team and IAAC are in preliminary discussions regarding an extension to the Impact Statement Phase, but no date has been set yet. However, the proponent intends to submit a formal extension request on September 24, 2022. Michael noted the rationale for an extension is due to the delay in receiving approval of the Environmental Assessment (EA) Terms of Reference and the COVID-19 global pandemic. Michael also stated this means that the proponent will align the provincial EA process with the federal Impact Statement Phase, where possible, including adjusting its project schedule and consultation program. Michael indicated that NFN and other Indigenous communities would be kept informed on any changes to the project schedule.
29-Aug-2022	Email	x	Michael Fox (WSR Project Team)	Michael Fox of Indigenous and Community Engagement (ICE) and the Webequie Supply Road (WSR) Project Team sent an email to Lo Stevenson, a student with Osgoode Hall Law School's Environmental Justice & Sustainability Clinic, and representative of Neskantaga First Nation (NFN), providing responses to the list of questions sent by Neskantaga First Nation on May 13, 2022. Michael noted that the WSR Project Team was pleased to have received the list of comments and questions and looked forward to continued communications.

4.2.15.2.1 Response Table – List of Questions & Comments

Further to the summary of feedback received and responses provided, Table 4-26 below more specifically lists each question/comment sent by Neskantaga First Nation on May 13, 2022 via email. It also includes corresponding responses per the comment response table sent back to Neskantaga First Nation by the WSR Project Team on August 29, 2022 via email.

Table 4-26: Response Table - May 13, 2022 List of Questions & Comments from Neskantaga First Nation

#	Neskantaga First Nation Comment	Proponent Response
1	Recent public comments by the Premier have created an impression that the Ontario government intends to approve this project regardless of the nature and extent of adverse impacts and significant levels of concern expressed by Neskantaga, other First Nations, Canada, and independent scientists, academics, members of the public and NGOs who will review the project.	It is not the role of the proponent to respond to comments from the Premier of Ontario as interpreted by Neskantaga First Nation.
2	Simply providing updates, teleconferences, virtual sessions, and general opportunities to comment does not rise to the level of required consultation and consent, particularly when suggestions and input provided are not incorporated. Meaningful negotiations with Neskantaga, and other First Nations, will be required.	<p>The Webequie Supply Road (WSR) Environmental Assessment / Impact Assessment (EA/IA) is a critical step to the comprehensive approach to better understand and mitigate any potential impacts of the proposed project before it is constructed. The EA/IA will consider all existing information and evidence and will collect additional information that will inform decision-making about future development in this important area.</p> <p>Regarding your comment on consultation activities to date and level of required consent we note that a Virtual Community Information Session was offered to Neskantaga First Nation (NFN) leadership and its members on May 16, 2022, and which representatives of NFN attended (Osgoode Hall Law School’s Environmental Justice & Sustainability Clinic). The intent of this session was to present an overview of WSR’s EA/IA activities and hold question and answer period. In the session, community members are able to ask questions, raise concerns, and have a discussion directly with WSR Project Team members. The goal of the session with NFN, and with other First Nation communities, is to provide an opportunity for multilateral consultation and engagement. As previously mentioned in our correspondence to NFN, additional engagement sessions with Chief and Council members, advisors and staff, are available either virtually or in-person following COVID protocols.</p> <p>The Project Team has made repeated attempts to engage and consult with the NFN. We have reached out via mail, email, and fax on a nearly weekly basis. In these correspondences, we have provided various options for NFN to engage with the Project. It is our expectation that Indigenous communities will continue to participate in the EA/IA because that is how their specific concerns, particular issues, and any impacts will be known, documented, and mitigated. We would like to reiterate that we would like to engage and work with NFN (like we are doing with other Indigenous communities) to help ensure that the EA/IA for the WSR is informed by concerns raised about potential impacts and to receive Indigenous knowledge where a community is willing to share.</p>

Table 4-26 (Cont'd): Response Table - May 13, 2022 List of Questions & Comments from Neskantaga First Nation

#	Neskantaga First Nation Comment	Proponent Response
3	Future meetings should be scheduled collaboratively with Neskantaga.	Refer to response to comment 2. Please provide a date when a future meeting can be arranged with NFN that is convenient to leadership and/or community members. The Project Team has provided a list of engagement options numerous times to Neskantaga First Nation. We would be more than happy to engage with Neskantaga First Nation using the engagement methods they prefer.
4	The proposed Noront nickel mine, and several other mining projects, are not just additional unrelated actions. They are described as depending on the building of the WSR, due to the infrastructure and other components it would provide. This is a key cumulative impact of the proposed project that should be clearly described in a summary section.	The purpose of the WSR is to connect Webequie First Nation with mining and mineral exploration activities in the McFaulds Lake area and specifically to provide employment and other economic development opportunities to community members and businesses that reside in or around the community. An interconnection with the provincial highway system is not necessary to facilitate the WSR. Infrastructure projects such as the Northern Road Link and Marten Falls Community Access Road, as well as mining developments in the region will be considered as part of the cumulative effects assessment for the WSR Project. The general study plan approach to the proposed cumulative effects assessment is available on the project website (www.supplyroad.ca) and the Project Team are prepared to meet with willing communities to discuss and receive input on this specific component of the assessment. The cumulative effects assessment will be documented in the Environmental Assessment Report / Impact Statement (EAR/IS) for the Project.
5	Will the EA/IS consider whether the proponent has the technical and financial capability to take action, to the extent reasonably practical, to prevent any significant adverse environmental impact, including damage to fish, wildlife, and their habitat?	Webequie First Nation is the proponent of the Webequie Supply Road Project for the purpose of the EA/ IA. At this point in time, it has not been determined who will construct, maintain and operate the Webequie Supply Road and is subject to further discussion between Webequie First Nation and Ontario. Commitments to mitigation measures that are intended to eliminate or minimize adverse effects will be recommended and documented in the EAR/IS for the Project and would the responsibility of the ultimate owner and operator of the WSR, including the technical and financial capabilities to implement such actions.
6	Do you have data on the range of the natural population variability of the fish in the impacted streams?	Fish and fish habitat studies to characterize existing conditions are on-going. In general, the objectives of aquatic assessment are to: identify potential fish habitat and species, including species at risk, at waterbody crossings potentially affected by the Project through fish community and spawning surveys; characterize benthic invertebrate species composition, richness and abundance at waterbody crossings; and provide a general characterization of fish and other aquatic species as defined in the Fisheries Act on the basis of resident and migratory species, food webs and trophic levels, structural and functional linkages, life history and population dynamics. Surveys are intended to collect data over a 2-year period to address seasonal and annual variability of data on fisheries.
7	Will the EA/IS analyze consequences to fish from alterations in groundwater pathways?	The EA/IS will assess changes to groundwater and surface water interactions from the Project, including potential linkage to harm fish and/or fish habitat.

Table 4-26 (Cont'd): Response Table - May 13, 2022 List of Questions & Comments from Neskantaga First Nation

#	Neskantaga First Nation Comment	Proponent Response
8	A stream sample site that seems to have low population numbers one year may have extraordinarily high numbers of fish at a different time of the year, or in different years. How will the EA/IS account for the variability in stream use by fish from a system perspective?	Refer to response to comment 6. Surveys are intended to collect data over a 2-year period to address seasonal and annual variability of data on fisheries.
9	Will the EAR/IS have any actual data on numbers of individual fish affected compared to existing fish populations?	Typically, in an EA/IA, the proponent does not specifically identify the number of individual species affected by the project in comparison to existing conditions. For the WSR Project, fish habitat will be assessed from several perspectives including potential effects to habitat availability (changes to quantity and/or quality); and effects to fish communities with respect to abundance (e.g., changes to population from physical activities or changes to habitat availability) and distribution (i.e., spatial configuration and connectivity of habitats for fish).
10	Wildfire in the area appears to be an increasing threat. What are the potential impacts on and/or risks of wildfire for the road?	Accidents and malfunctions as it relates to the construction and operations phases of the Project will be examined in later stages of EA/IA process, including their potential to increase the risk of fires. As part of the EA/IA it is expected that an Environmental Management Plan, with mitigation and best management practices and procedures, will be developed to address potential risks of fires from project activities; and also emergency and contingency measures to address naturally occurring wildfires affecting the road.
11	Will the discussion of truck and other road traffic be quantitative or qualitative?	Based on the functional road type categorization for the proposed WSR (i.e., Rural Collector Undivided), intended purpose of the road, and population in the community of Webequie, an average annual daily traffic (AADT) volume of less than 500 vehicles has been assumed for the Project and used as design criteria for the road. It is expected that traffic during the operations phase will comprise light to medium personal and commercial vehicles, and heavier trucks carrying industrial (mining) supplies and equipment. The road will not be used to transport mine products. Further discussion on road traffic will be presented in the EAR/IS.
12	Will references and/or a technical appendix that provides additional information and analysis supporting the conclusions in the EA/IS be provided to allow the reader to evaluate the conclusions?	Supplemental technical appendices for select valued components (VCs) (e.g., air quality, noise, human health) are expected to be produced and included in the EAR/IS, and as such will be available for review by the public, stakeholders and Indigenous communities.
13	Will there be a summary section that would allow the reader to gain an overview of the key impacts of the project and its alternatives, without poring through the detailed individual sections?	An executive summary of the EAR/IS in plain language is expected to be produced, along with other communication materials, to allow for readers of various levels of interest to review and understand the conclusions of the EA/IA for the Project. Note that all communication materials produced to support the EA/IA process, as well as the EAR/IS will be made available to Indigenous community members and the public on the project website.

Table 4-26 (Cont'd): Response Table - May 13, 2022 List of Questions & Comments from Neskantaga First Nation

#	Neskantaga First Nation Comment	Proponent Response
14	Will cumulatively impacts of all reasonably foreseeable future activities, as well as the key impacts of the WSR, be described in quantitative terms?	Depending on the available data and information, which is still to be determined, an appropriate methodology will be selected for characterizing the cumulative effects solely from the physical activities in the future scenarios with the WSR Project and without the Project. In accordance with the Interim Cumulative Effects Assessment Guidance Document (Canadian Environmental Assessment Agency, March 2018) the proposed methodology for determining cumulative effects is likely to be primarily qualitative, including descriptive narratives, graphic presentation or conceptual relationships. However, where feasible, comparison with and without the WSR Project may include quantitative elements to predict cumulative effects to valued components.
15	Identification of unavoidable adverse impacts is critical because it forms the basis of required compensatory mitigation. Will unavoidable adverse impacts of the project be specifically identified in the EA/IS sections, with a summary of these impacts in the EA/IS?	Predicted residual or net effects after the application of mitigation measures will be documented and summarized in the EAR/IS, including characterizing the net effects. The characterization of net effects will provide the foundation for determining the significance of incremental and cumulative effects from the Project for each valued component. The objective of the method will be to identify and predict net adverse and positive effects that have sufficient magnitude, duration, and geographic extent to cause fundamental changes to the self-sustainability or ecological function of a valued component and, therefore, result in significant combined effects.
16	Will a summary of impacts be provided, indicating which impacts could be avoided or minimized versus those for which compensatory mitigation would be required? If not, why not?	Refer to response to comment 13. Where, significant residual effects for a valued component remain after mitigation, restitution for any damage caused by those effects will be identified and may include replacement, restoration, compensation or other means.
17	A full lifecycle assessment of carbon emissions associated with the mine[s] would be far higher than direct emissions at the site. Will estimates be provided of cumulative GHG emissions with reasonably foreseeable future activities that the project may facilitate by providing infrastructure?	After identifying and characterizing the net effects for each of the VCs they will be compiled and carried forward by the Project Team for integration in the cumulative effects assessment with input from consultation activities with Indigenous communities, the public and stakeholders. In general, the selected VCs for the cumulative effects are those most likely to be affected by the Project in combination with other projects and activities. The cumulative effects resulting from the past, present and reasonably foreseeable projects, as listed in the federal Tailored Impact Statement Guidelines for the WSR, will be considered by the Project Team within the larger cumulative effects spatial boundaries and temporal boundaries, to the extent possible. At this time in the assessment process, it is unclear if GHG estimates for future projects or activities will be considered as this will be contingent on the type, reliability, completeness and limitations to the available data and information sources regarding projects or activities and their predicted impact on the VC. For some activities or projects that have recently been implemented, or that are in the planning/approval phase, comprehensive data may be available and will be examined, to the extent possible. However, for projects or activities that are at conceptual level currently, or historic, limited data and information may be available.
18	Aggregate quarries located on eskers have high archaeological potential. What volume of rock is projected to be extracted from the quarries?	The preliminary estimate of aggregate/rock material needed to construct the WSR is 2,849,500 cubic metres.

Table 4-26 (Cont'd): Response Table - May 13, 2022 List of Questions & Comments from Neskantaga First Nation

#	Neskantaga First Nation Comment	Proponent Response
19	Do the wildlife and plant impact study areas include the proposed aggregate/rock source areas, and if not, why not?	The study areas for wildlife and vegetation include potential suitable aggregate sources identified at this time.
20	What factors are used to measure "habitat availability (quantity - hectare and quality)"?	The factors used to measure changes to habitat availability vary to some extent for VCs. As an example, for vegetation (uplands and wetlands) a quantitative measure (hectares) of removals would be used as well as quality (High, Moderate, Low) of vegetation associations available to wildlife species and their various life history stages.
21	Can you explain the impact of the new project timeline, given the recent extension?	As per our email correspondence to D. Peerla on June 3, 2022, for the WSR Project the two levels of government have indicated a willingness to follow a coordinated EA/IA process to the extent possible. Therefore, the proponent will align the provincial EA process with the federal Impact Statement Phase, where possible, including adjusting its project schedule and consultation program. The WSR Team and Impact Assessment Agency Canada (IAAC) are currently in preliminary discussions regarding an extension request to the Impact Statement Phase for the Project and no date has been set for an extension at this time. A decision regarding this matter will occur once the proponent submits a written request for an extension and IAAC evaluates the request based on the proponent's progress in the EA/IA process (e.g., baseline studies, engagement and consultation. etc.). It is the proponent's intent to submit a formal request for an extension to the Impact Statement Phase on September 24, 2022.
22	Can you explain how a cumulative effects approach, considering the impacts of extensive planned mining activity, contingent upon the proposed road system, will be incorporated into the WSR EA/IA?	Refer to response to comment 17. Reasonable foreseeable projects and activities will be included in the cumulative effects assessment, such as Eagle's Nest Mine and the Northern Road Link and Marten Falls Community Access Road that link the provincial road network to the Ring of Fire area.
23	Can you share details about any commitments made to enact the project's purpose regarding the provision of employment and training for Indigenous community members? a. For example, what proportion of positions will be reserved for community members? b. Of these positions, what proportion will be long-term, full-time, pensioned, and/or leadership positions?	Webequie First Nation, as the proponent of the WSR Project, is committed to maximizing Indigenous participation in all development phases of the Project (i.e., planning, construction, operations), with the goal to provide employment, training and business opportunities to its community members and others. At this early stage of the assessment process, specific proportions of positions for community members, including long-term, full-time, pensioned, and/or leadership positions are not known. As the socio-economic assessment is advanced, information on employment, training and business opportunities will be documented in the EAR/IS.
24	How will the EA/IA assess the likelihood of increased violence against Indigenous women and girls as a result of the new road access?	The approach to assess potential increase of violence against Indigenous women and girls will involve, but not be limited to, key informant interviews and focus groups to gather experience of Indigenous women/girls in communities on the issue and to review social studies that have examined the relationship and potential impacts of new road projects and Indigenous communities. Through consultation activities the Project Team will also engage with women and community members to help determine appropriate mitigation measures to reduce/minimize violence against Indigenous women and girls.

Table 4-26 (Cont'd): Response Table - May 13, 2022 List of Questions & Comments from Neskantaga First Nation

#	Neskantaga First Nation Comment	Proponent Response
25	What plans are in place for remediation of the aggregate quarries after closure, and have these costs been incorporated into cost-benefit projections?	A reclamation and restoration plan is proposed to be developed for aggregate pit or quarry areas following their closure. At this preliminary stage this may involve backfilling, regrading/contouring of areas and reforestation to restore vegetation communities representative of the area. Additional details related to closure are expected to be developed as part of the permit for the operation of aggregate pits/quarries for the Project under the Aggregate Resources Act.
26	Can you explain further any plans to collaborate and work with Indigenous communities? Does this include the use of Neskantaga consultation protocols?	The Project Team is eager and willing to collaborate with Indigenous communities in all key phases of the EA/IA, such as baseline data collection, evaluation of alternatives and the effects assessment, including identifying mitigation to address Indigenous peoples areas of concern. As an example of our plan to collaborate, in December 2021 an invitation letter was sent to all Indigenous communities seeking their interest to discuss and help with collection of socio-economic information (i.e., focus groups, surveys, etc.) or verify information gathered to date by the Project Team based on current research. For this specific initiative, D. Peerla provided a reply to the Project Team on December 22, 2021 that Neskantaga First Nation could not participate in the socio-economic primary data collection program, but did offer to review our list of secondary sources reviewed and provide additional sources to consider, where applicable. As well, in December 2021 the Project Team sent an invitation letter to all communities regarding participation in the Indigenous Knowledge / Indigenous Land and Resource Use (IKLRU) Program for the Project. One of the key objectives of this program is to collaborate and work with Indigenous communities to enhance positive impacts or to identify measures to avoid/reduce potential effects on Indigenous rights and interests. We welcome further discussion with Neskantaga on their consultation protocols and exploring opportunities to work collaboratively with the Project Team on the WSR Project.
27	Will the Indigenous Knowledge Program directly include Neskantaga in decision making, and if so, how?	As stated in the IKLRU Program invitation letter sent to NFN in December 2021 (refer to above response), the IKLRU Program is to help identify potential impacts of the Project, including those on Indigenous rights and interests; and is intended to be collaborative with opportunity for NFN to contribute to the decision-making process with respect to the planning and assessment of the Project. While the IKLRU Program is distinct from the Consultation Program for the WSR Project, the two are complementary and collectively serve to solicit Indigenous perspectives, values and inputs with respect to the Project. Opportunities for contributing to the decision-making process are available at 3 key milestones (i.e., 1 - Notice of Commencement, Study Plans, Baseline Studies; 2 – Identification and Evaluation of Alternatives; 3 Preliminary Effect Assessment of the Project) in the process as a requirement of the approved Terms of Reference for the Project, which involves the Project Team distributing consultation progress reports to each Indigenous community with the objective to seek their direct input into the EA/IA.

Table 4-26 (Cont'd): Response Table - May 13, 2022 List of Questions & Comments from Neskantaga First Nation

#	Neskantaga First Nation Comment	Proponent Response
28	In the Indigenous Knowledge Program, how will Neskantaga's knowledge be validated, and why? IK that Neskantaga elders and knowledge holders share should not be assumed to require validation.	The purpose of the IKLRU validation is to provide an opportunity for a community and/or individuals to review IKLRU information they provided, to add or revise draft results, and to provide informed consent for the use of approved information in EA/IA documentation, as needed. A validation approach might involve a community validation workshop as a step in the data collection process to provide an opportunity for individuals that participated in a study to review IKLRU information derived from pre-existing and/or project-specific IKLRU studies to verify quality, representativeness and accuracy of the information presented, and to add or revise information presented. The community validation workshop could be conducted by the community's own research/consulting team and/or through a collaborative effort with the proponent's Project Team. Dependent on the community's wishes, the validation workshop can cover pre-existing or project-specific IKLRU information. Community participants that are involved in providing information for a study may be invited to review individual map biographies and/or interview transcripts. Participants would have the opportunity to add new data, and modify any points, or boundaries on their individual maps which they do not agree with. This process will ensure that the data on the maps will be accurate and validated by participants. Finally, decision-making authority of the community leadership will be followed to ensure the IKLRU information is presented and approved in accordance with community protocols.
29	How many days in the field have your biologists spent on the various fish, wildlife, etc. programs?	The Project Team does not track individual days of each field staff person by VCs (e.g., fisheries, wildlife), as in some cases staff are working on numerous field programs on a single field trip. In general, biological field surveys have occurred during the field season period between May 15 to October 30 in 2020 and 2021. As well, specific species at risk studies, such as caribou aerial surveys have occurred from January to March of 2019 to 2022, with future work planned in 2023.
30	Will the EA/IA contain a prediction of the induced changes to fish and wildlife population levels through increased harvests and other causes as a result of the new road access?	Prediction of induced changes to fish and wildlife due to potential increase in level of harvests will be considered in the EA/IA for the WSR and its intended purpose of connecting Webequie to the McFaulds Lake area.
31	Is there some point beyond which the predicted impacts to wildlife and wildlife habitat are so great that the viability of the road can be called into question? Is this point definable and, perhaps more importantly, is it measurable? What data would be required to determine whether this point has been reached or exceeded?	Environmental assessments are an important component of the planning and decision making process for projects. The EAR/IS for the WSR Project will present both the baseline conditions and Project-related effects on wildlife and wildlife habitat. As part of the assessment process, predicted residual or net effects after the application of mitigation measures will be documented and summarized in the EAR/IS, including characterizing the net effects and determination of significance with consideration of criteria such as magnitude, geographical extent, duration, frequency, reversibility, context, and probability of occurrence. As this stage the specific wildlife questions raised are considered premature as baseline data collection is ongoing and the effects assessment has not been started by the Project Team, including level of confidence of prediction of impacts to wildlife and wildlife habitat. As well, consultation with communities and Indigenous Knowledge and land and resource use studies are incomplete at this time and may

Table 4-26 (Cont'd): Response Table - May 13, 2022 List of Questions & Comments from Neskantaga First Nation

#	Neskantaga First Nation Comment	Proponent Response
		contribute to what is defined as an acceptable point of impact. Indigenous communities will be provided with the opportunity to review and provide input to the EAR/IS, including conclusions around the determination adverse effects to wildlife and wildlife habitat.

4.2.16 Nibinamik First Nation

4.2.16.1 Key Consultation Activities Undertaken to Date

Table 4-27 below describes key consultation activities that occurred during Consultation Round 1 with Nibinamik First Nation.

Table 4-27: Key Consultation Activities Undertaken During Round 1 - Nibinamik First Nation

Date	Description of Key Consultation/Engagement Activities
October – November 2021	NoC distributed via email and mail
October 2021 – September 2022	Virtual live-stream sessions and Wawatay radio call-in shows, including circulation of letters and posters to advertise each session via email, mail, and fax
December 2021	IKLRU and Socio-Economic Program invitation letters circulated via email, mail, and fax
April 13, 2022	Follow up on IKLRU invitation letter via phone call from Project Team
April 26, 2022	Follow up on Socio-Economic Program invitation letter via email
May 24, 2022	Letter and poster advertising the upcoming virtual community information session circulated via email, mail, and fax
June 6, 2022	Round #1 virtual community information session including an introduction, video presentation summarizing EA/IA activities to date, and a Q&A period
June 28, 2022	Follow up on Socio-Economic Program invitation letter via email
July 12, 2022	Letter describing community engagement options and providing information on virtual information sessions (including past sessions) circulated via email and fax
July 26, 2022	Letter describing community engagement options and providing information on the Socio-Economic primary data collection program circulated via email and fax
August 3, 2022	Additional follow up on IKLRU invitation letter via email and fax
August 12, 2022	Letter describing community engagement options and providing information on the conclusion of Consultation Round 1/ Round 2 topics circulated via email and fax
August 18 & 23, 2022	Notice of PIC #1 circulated via email blast
August 25, 2022	PIC #1 at Valhalla Hotel and Conference Centre in Thunder Bay
Monthly (November 2021 – September 2022)	Newsletters 5 - 13 circulated via email, mail, and fax

4.2.16.1.1 Virtual Community Information Session

A Live Virtual Community Information Session with Nibinamik First Nation was held on Monday June 6, 2022, at 12:00pm EST. An invitation to participate was sent on May 24, 2022. The meeting was 26 minutes long and 0 community members attended. The session was advertised through word of mouth and through Facebook, Instagram and LinkedIn. As of October 18, 2022, the recording of the session was viewed on YouTube 4 times. Detailed information regarding the social media outreach analytics for this session are presented below.

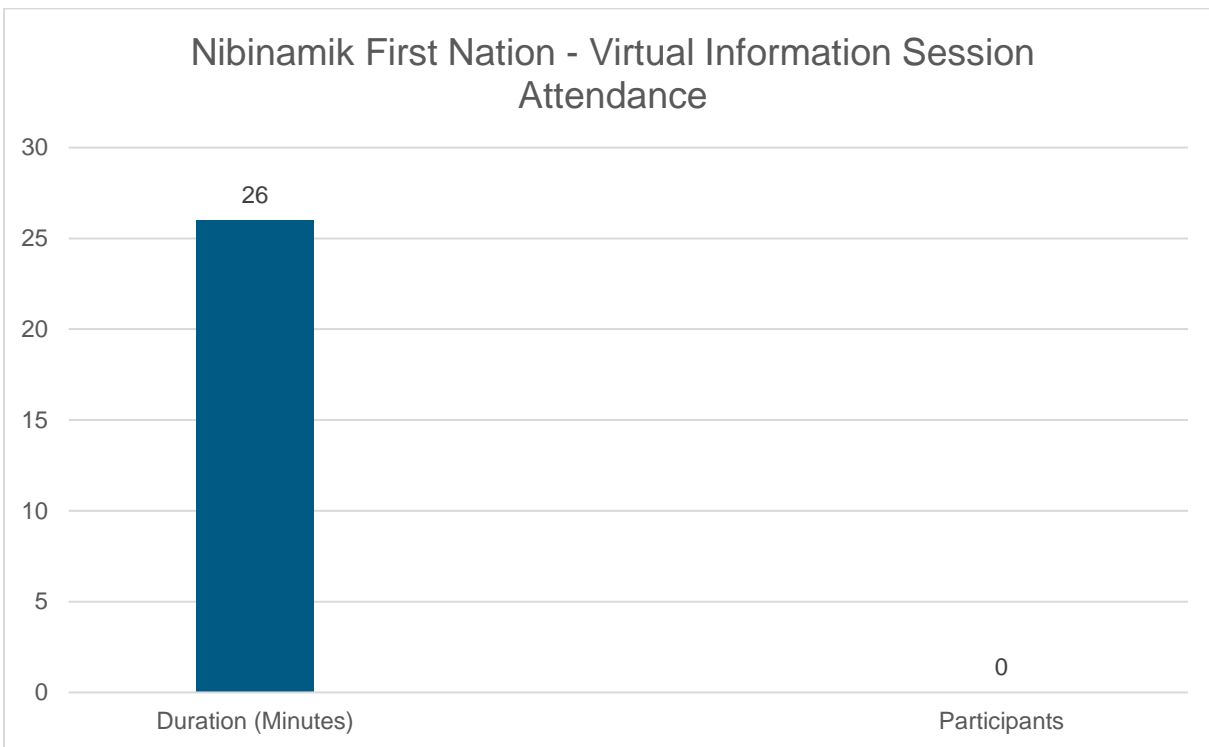


Figure 4-31: Nibinamik First Nation Virtual Information Session Attendance

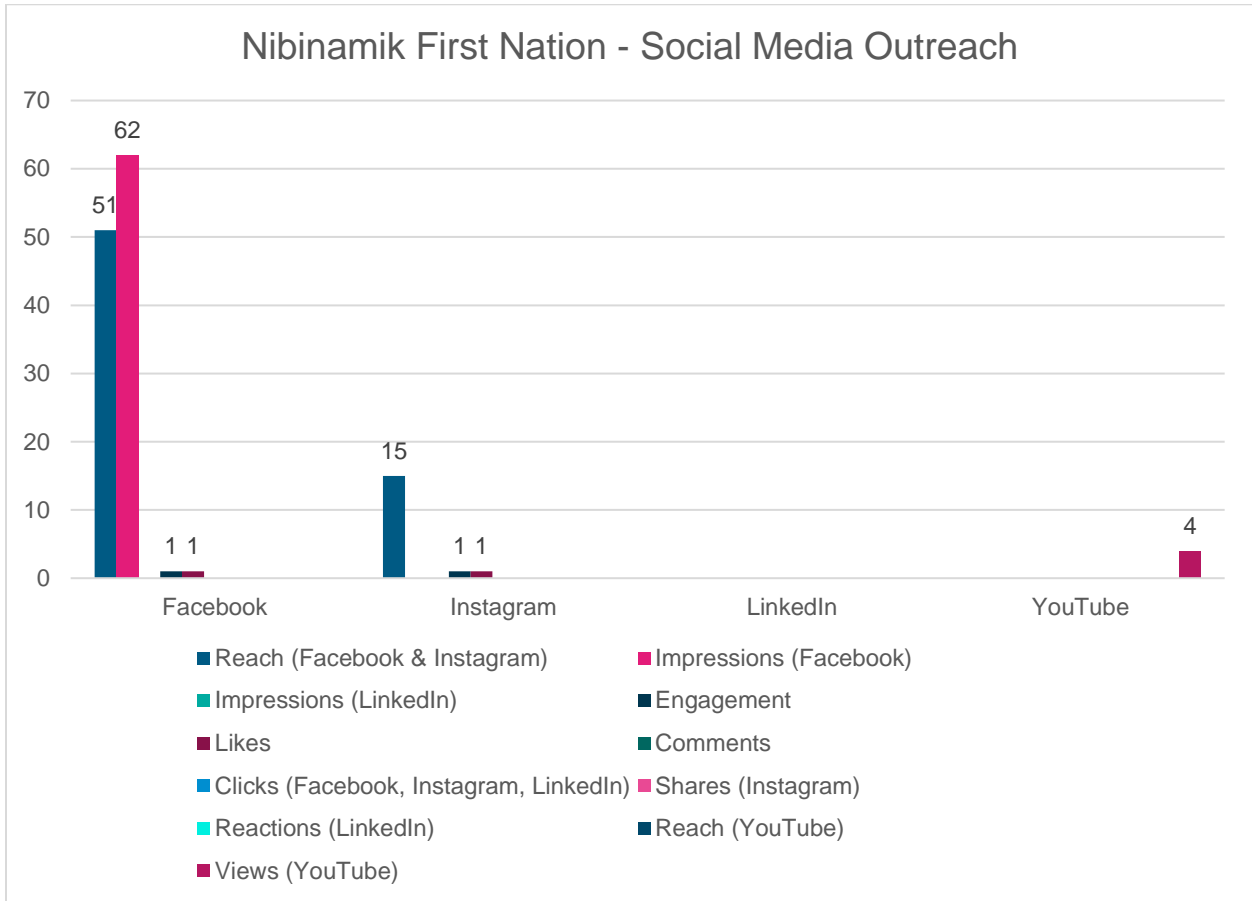


Figure 4-32: Nibinamik First Nation Social Media Outreach

4.2.16.2 Summary of Feedback Received and Response

No feedback was received from Nibinamik First Nation during the EA phase to date. Any feedback received and/or responses provided during Consultation Round 2 will be included in the next Consultation Progress Report.

4.2.17 North Caribou Lake First Nation

4.2.17.1 Key Consultation Activities Undertaken to Date

Table 4-28 below describes key consultation activities that occurred during Consultation Round 1 with North Caribou Lake First Nation.

Table 4-28: Key Consultation Activities Undertaken During Round 1 - North Caribou Lake First Nation

Date	Description of Key Consultation/Engagement Activities
October – November 2021	NoC distributed via email and mail
October 2021 – September 2022	Virtual live-stream sessions and Wawatay radio call-in shows, including circulation of letters and posters to advertise each session via email, mail, and fax
December 2021	IKLRU and Socio-Economic Program invitation letters circulated via email, mail, and fax
April 13, 2022	Follow up on IKLRU invitation letter via phone call from Project Team
April 26, 2022	Follow up on Socio-Economic Program invitation letter via email
July 12, 2022	Letter describing community engagement options and providing information on virtual information sessions (including past sessions) circulated via email and fax
July 18, 2022	Letter and poster advertising the upcoming virtual community information session circulated via email, mail, and fax
July 26, 2022	Letter describing community engagement options and providing information on the Socio-Economic primary data collection program circulated via email and fax
August 2, 2022	Round #1 virtual community information session including an introduction, video presentation summarizing EA/IA activities to date, and a Q&A period
August 12, 2022	Letter describing community engagement options and providing information on the conclusion of Consultation Round 1/ Round 2 topics circulated via email and fax
August 18 & 23, 2022	Notice of PIC #1 circulated via email blast
August 25, 2022	PIC #1 at Valhalla Hotel and Conference Centre in Thunder Bay
Monthly (November 2021 – September 2022)	Newsletters 5 - 13 circulated via email, mail, and fax

4.2.17.1.1 Virtual Community Information Session

A Live Virtual Community Information Session with North Caribou Lake First Nation was held on Tuesday August 2, 2022, at 12:00pm EST. An invitation to participate was sent on July 18, 2022. The meeting was 40 minutes long and 0 community members attended. The session was advertised through word of mouth and through Facebook, Instagram and LinkedIn. As of October 18, 2022, the recording of the session was viewed on YouTube 10 times. Detailed information regarding the social media outreach analytics for this session are presented below.

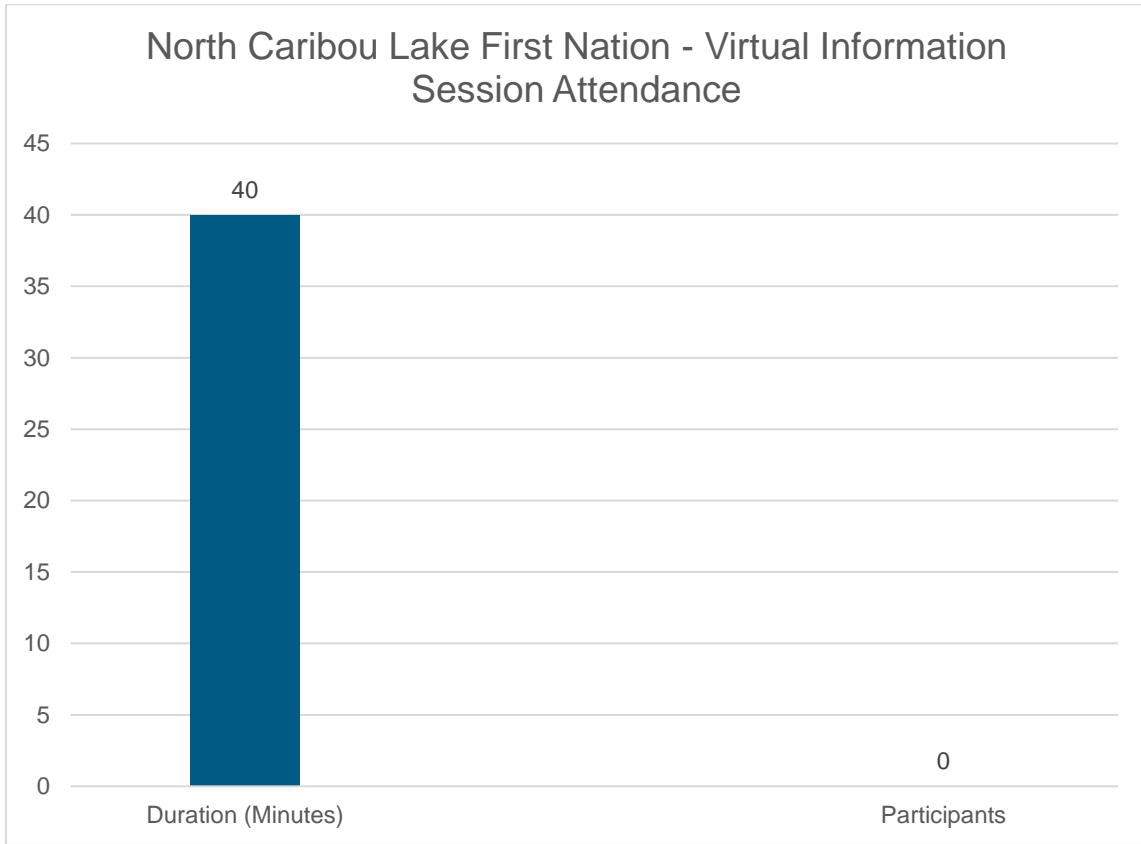


Figure 4-33: North Caribou Lake First Nation Virtual Information Session Attendance

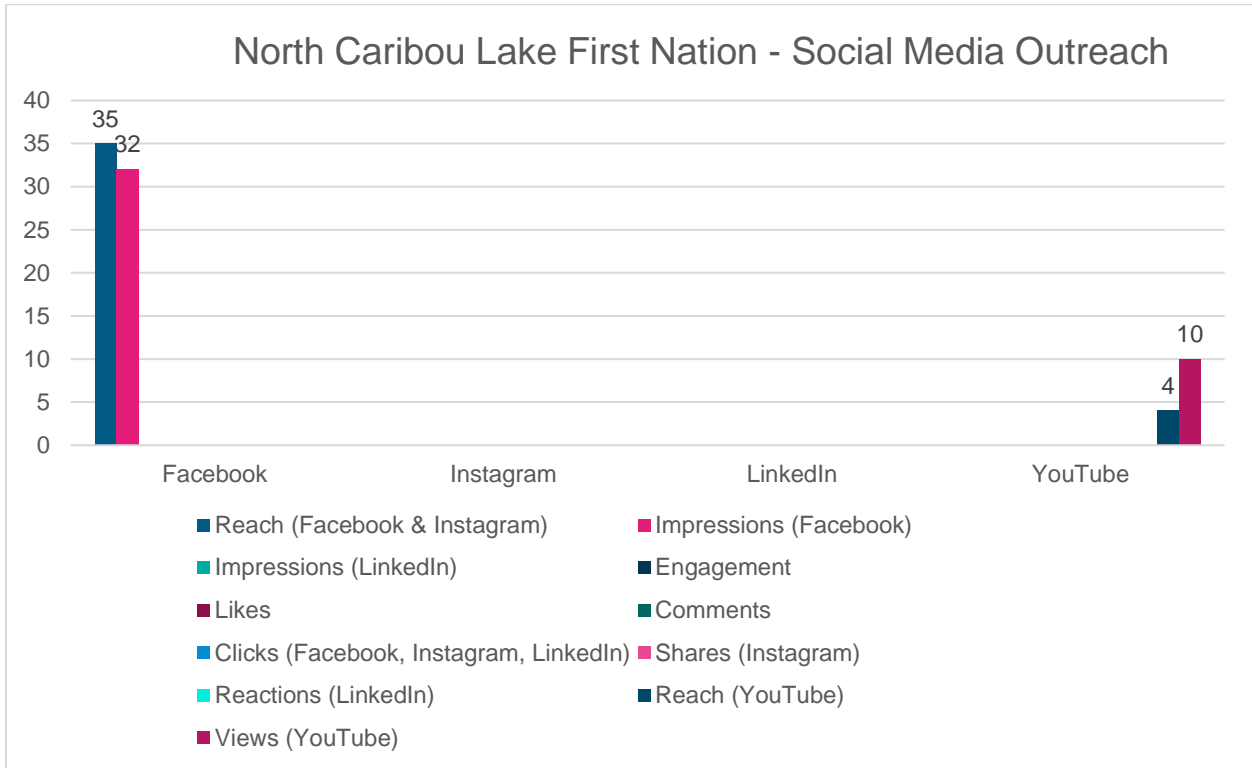


Figure 4-34: North Caribou Lake First Nation Social Media Outreach

4.2.17.2 Summary of Feedback Received and Response

No feedback was received from North Caribou Lake First Nation during the EA phase to date. Any feedback received and/or responses provided during Consultation Round 2 will be included in the next Consultation Progress Report.

4.2.18 Wapekeka First Nation

4.2.18.1 Key Consultation Activities Undertaken to Date

Table 4-29 below describes key consultation activities that occurred during Consultation Round 1 with Wapekeka First Nation.

Table 4-29: Key Consultation Activities Undertaken During Round 1 - Wapekeka First Nation

Date	Description of Key Consultation/Engagement Activities
October – November 2021	NoC distributed via email and mail
October 2021 – September 2022	Virtual live-stream sessions and Wawatay radio call-in shows, including circulation of letters and posters to advertise each session via email, mail, and fax
December 2021	IKLRU and Socio-Economic Program invitation letters circulated via email, mail, and fax
April 13, 2022	Follow up on IKLRU invitation letter via phone call from Project Team
April 26, 2022	Follow up on Socio-Economic Program invitation letter via email
July 12, 2022	Letter describing community engagement options and providing information on virtual information sessions (including past sessions) circulated via email and fax
July 25, 2022	Letter and poster advertising the upcoming virtual community information session circulated via email, mail, and fax
July 26, 2022	Letter describing community engagement options and providing information on the Socio-Economic primary data collection program circulated via email and fax
August 8, 2022	Round #1 virtual community information session including an introduction, video presentation summarizing EA/IA activities to date, and a Q&A period
August 12, 2022	Letter describing community engagement options and providing information on the conclusion of Consultation Round 1/ Round 2 topics circulated via email and fax
August 18 & 23, 2022	Notice of PIC #1 circulated via email blast
August 25, 2022	PIC #1 at Valhalla Hotel and Conference Centre in Thunder Bay
Monthly (November 2021 – September 2022)	Newsletters 5 - 13 circulated via email, mail, and fax

4.2.18.1.1 Virtual Community Information Session

A Live Virtual Community Information Session with Wapekeka First Nation was held on Monday August 8, 2022, at 12:00pm EST. An invitation to participate was sent on July 25, 2022. The meeting was 39 minutes long and 0 community members attended. The session was advertised through word of mouth and through Facebook, Instagram and LinkedIn. As of October 18, 2022, the recording of the session was viewed on YouTube 0 times. Detailed information regarding the social media outreach analytics for this session are presented below.

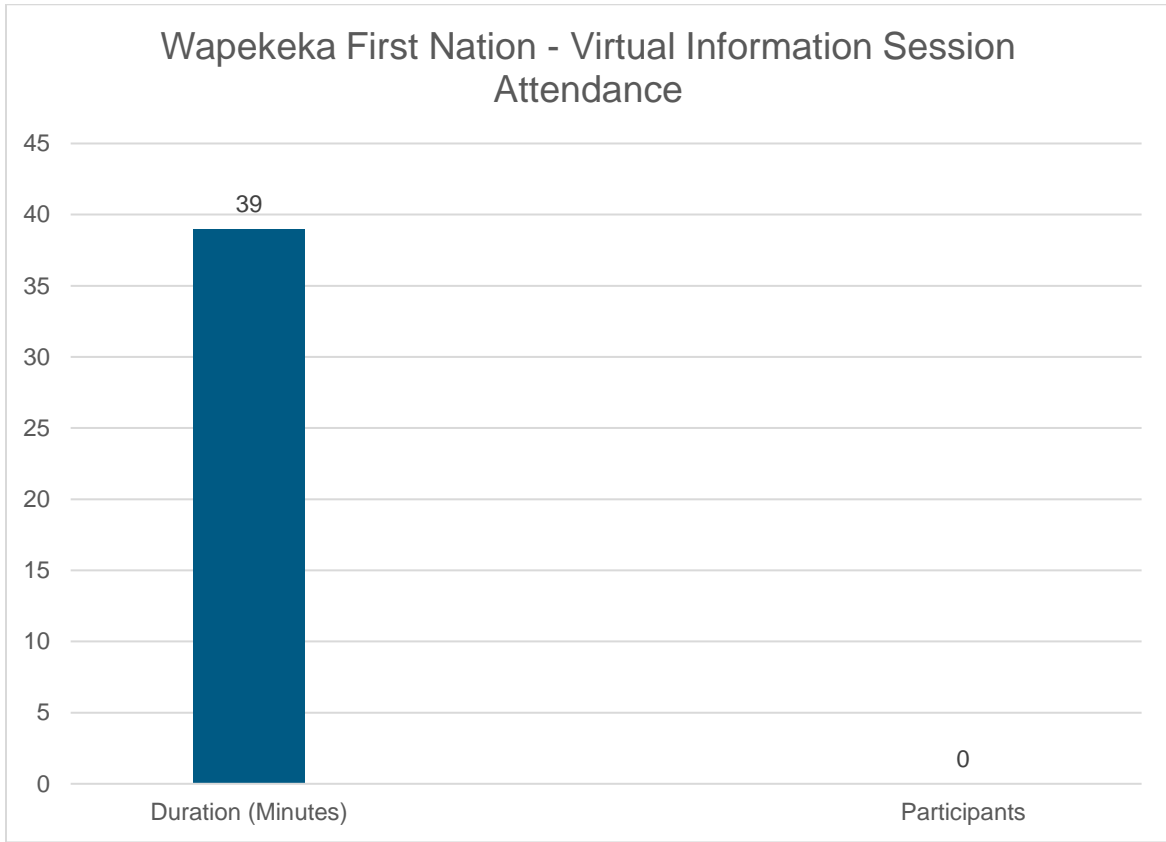


Figure 4-35: Wapekeka First Nation Virtual Information Session Attendance

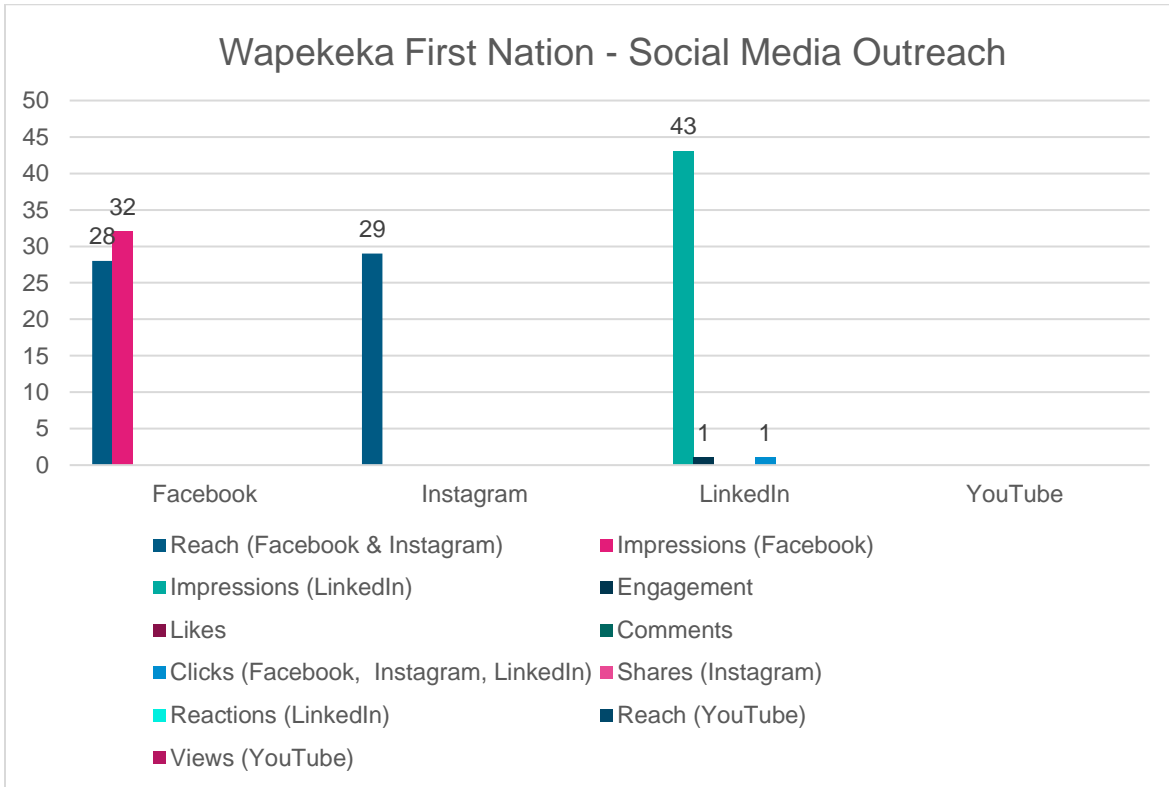


Figure 4-36: Wapekeka First Nation Social Media Outreach

4.2.18.2 Summary of Feedback Received and Response

No feedback was received from Wapekeka First Nation during the EA phase to date. Any feedback received and/or responses provided during Consultation Round 2 will be included in the next Consultation Progress Report.

4.2.19 Wawakapewin First Nation

4.2.19.1 Key Consultation Activities Undertaken to Date

Table 4-30 below describes key consultation activities that occurred during Consultation Round 1 with Wawakapewin First Nation.

Table 4-30: Key Consultation Activities Undertaken During Round 1 - Wawakapewin First Nation

Date	Description of Key Consultation/Engagement Activities
October – November 2021	NoC distributed via email and mail
October 2021 – September 2022	Virtual live-stream sessions and Wawatay radio call-in shows, including circulation of letters and posters to advertise each session via email, mail, and fax
December 2021	IKLRU and Socio-Economic Program invitation letters circulated via email, mail, and fax
April 13, 2022	Follow up on IKLRU invitation letter via phone call from Project Team
April 26, 2022	Follow up on Socio-Economic Program invitation letter via email
July 12, 2022	Letter describing community engagement options and providing information on virtual information sessions (including past sessions) circulated via email and fax
July 26, 2022	Letter describing community engagement options and providing information on the Socio-Economic primary data collection program circulated via email and fax
August 2, 2022	Letter and poster advertising the upcoming virtual community information session circulated via email, mail, and fax
August 12, 2022	Letter describing community engagement options and providing information on the conclusion of Consultation Round 1/ Round 2 topics circulated via email and fax
August 15, 2022	Round #1 virtual community information session including an introduction, video presentation summarizing EA/IA activities to date, and a Q&A period
August 18 & 23, 2022	Notice of PIC #1 circulated via email blast
August 25, 2022	PIC #1 at Valhalla Hotel and Conference Centre in Thunder Bay
Monthly (November 2021 – September 2022)	Newsletters 5 - 13 circulated via email, mail, and fax

4.2.19.1.1 Virtual Community Information Session

A Live Virtual Community Information Session with Wawakapewin First Nation was held on Monday August 15, 2022, at 12:00pm EST. An invitation to participate was sent on August 2, 2022. The meeting was 45 minutes long and 0 community members attended. The session was advertised through word of mouth and through Facebook, Instagram and LinkedIn. As of October 18, 2022 the recording of the session was viewed on YouTube 0 times. Detailed information regarding the social media outreach analytics for this session are presented below.

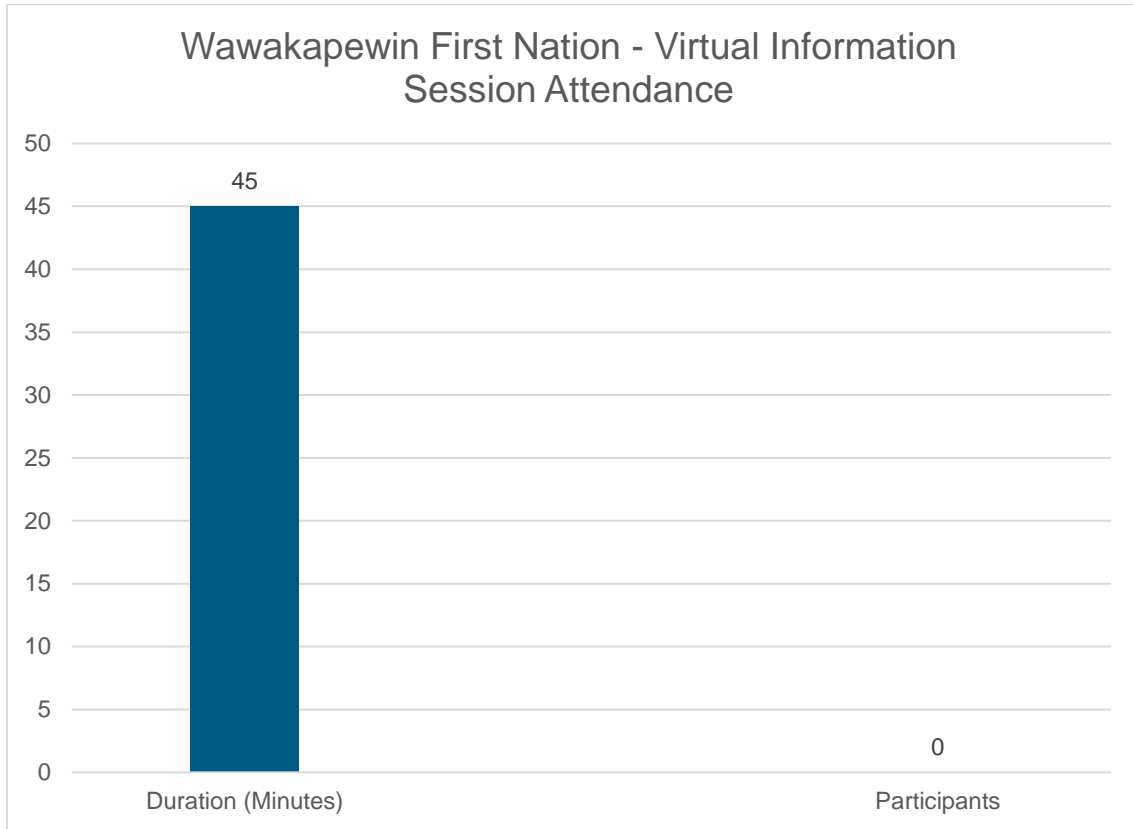


Figure 4-37: Wawakapewin First Nation Virtual Information Session Attendance

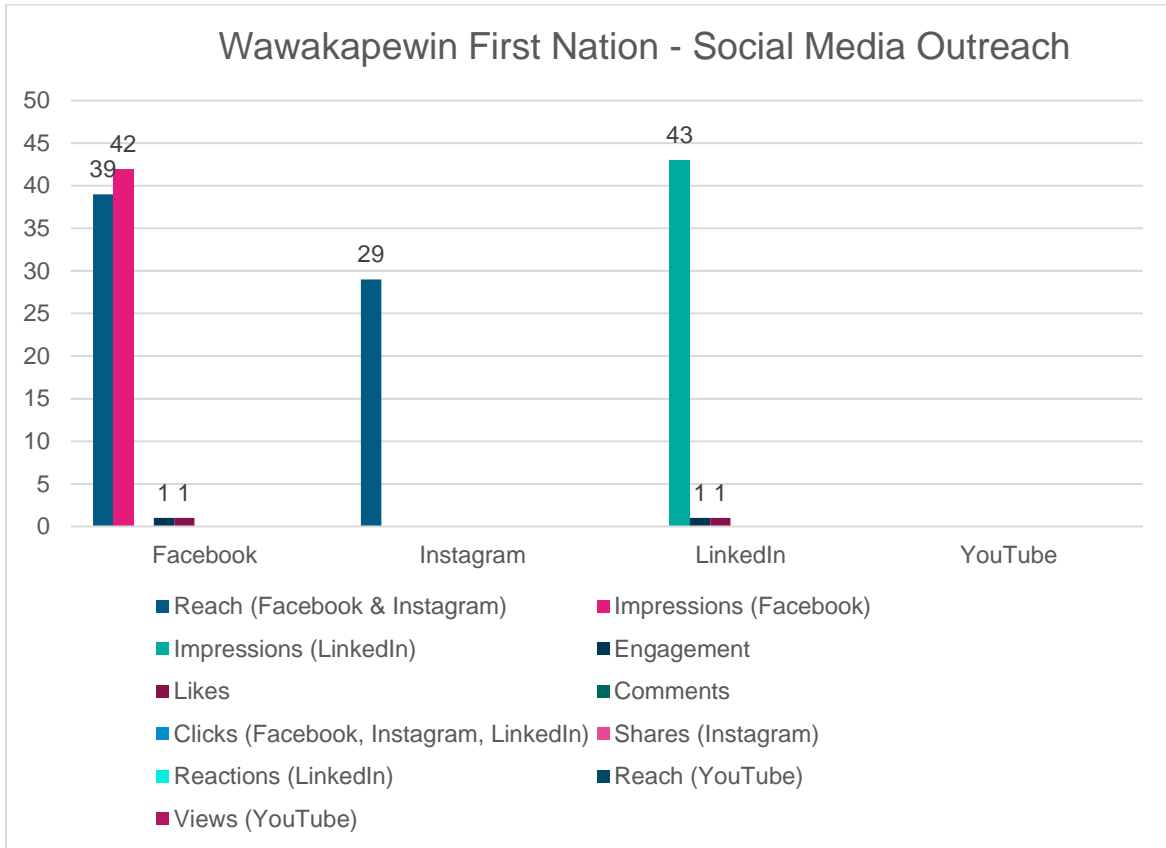


Figure 4-38: Wawakapewin First Nation Social Media Outreach

4.2.19.2 Summary of Feedback Received and Response

No feedback was received from Wawakapewin First Nation during the EA phase to date. Any feedback received and/or responses provided during Consultation Round 2 will be included in the next Consultation Progress Report.

4.2.20 Weenusk (Peawanuck) First Nation

4.2.20.1 Key Consultation Activities Undertaken to Date

Table 4-31 below describes key consultation activities that occurred during Consultation Round 1 with Weenusk (Peawanuck) First Nation.

Table 4-31: Key Consultation Activities Undertaken During Round 1 - Weenusk (Peawanuck) First Nation

Date	Description of Key Consultation/Engagement Activities
October – November 2021	NoC distributed via email and mail
October 2021 – September 2022	Virtual live-stream sessions and Wawatay radio call-in shows, including circulation of letters and posters to advertise each session via email, mail, and fax
December 2021	IKLRU and Socio-Economic Program invitation letters circulated via email, mail, and fax
March 29, 2022	Letter and poster advertising the upcoming virtual community information session circulated via email, mail, and fax
April 11, 2022	Round #1 virtual community information session including an introduction, video presentation summarizing EA/IA activities to date, and a Q&A period
April 13, 2022	Follow up on IKLRU invitation letter via phone call from Project Team
April 26, 2022	Follow up on Socio-Economic Program invitation letter via email
June 28, 2022	Follow up on Socio-Economic Program invitation letter via email
July 12, 2022	Letter describing community engagement options and providing information on virtual information sessions (including past sessions) circulated via email and fax
July 19, 2022	Chief and Council Meeting to provide update on Consultation Round 1 topics
July 19, 2022	On-reserve community meeting at the Weenusk Community Centre to discuss Consultation Round 1 topics
July 26, 2022	Letter describing community engagement options and providing information on the Socio-Economic primary data collection program circulated via email and fax
August 3, 2022	Additional follow up on IKLRU invitation letter via email and fax
August 12, 2022	Letter describing community engagement options and providing information on the conclusion of Consultation Round 1/ Round 2 topics circulated via email and fax
August 18 & 23, 2022	Notice of PIC #1 circulated via email blast
August 25, 2022	PIC #1 at Valhalla Hotel and Conference Centre in Thunder Bay
September 26, 2022	Virtual community meeting to discuss participation in the Socio-Economic primary data collection Program, including availability of accommodations for the WSR Project Team to stay in the community
Monthly (November 2021 – September 2022)	Newsletters 5 -13 circulated via email, mail, and fax

4.2.20.1.1 Virtual Community Information Session

A Live Virtual Community Information Session with Weenusk First Nation was held on Monday April 11, 2022, at 12:00pm EST. An invitation to participate was sent on March 29, 2022. The meeting was 109 minutes long and 3 community members attended. The session was advertised through word of mouth. As of October 18,, 2022, the recording of the session was viewed on YouTube 18 times. Detailed information regarding the social media outreach analytics for this session are presented below.

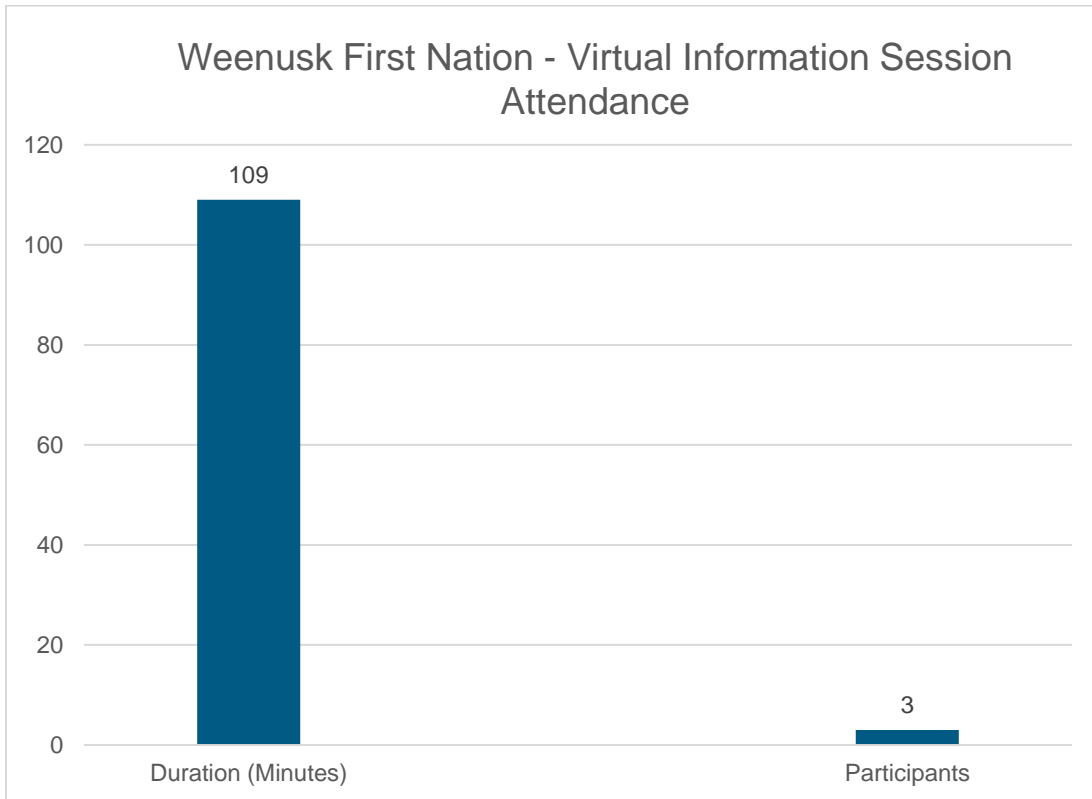


Figure 4-39: Weenusk First Nation Virtual Information Session Attendance

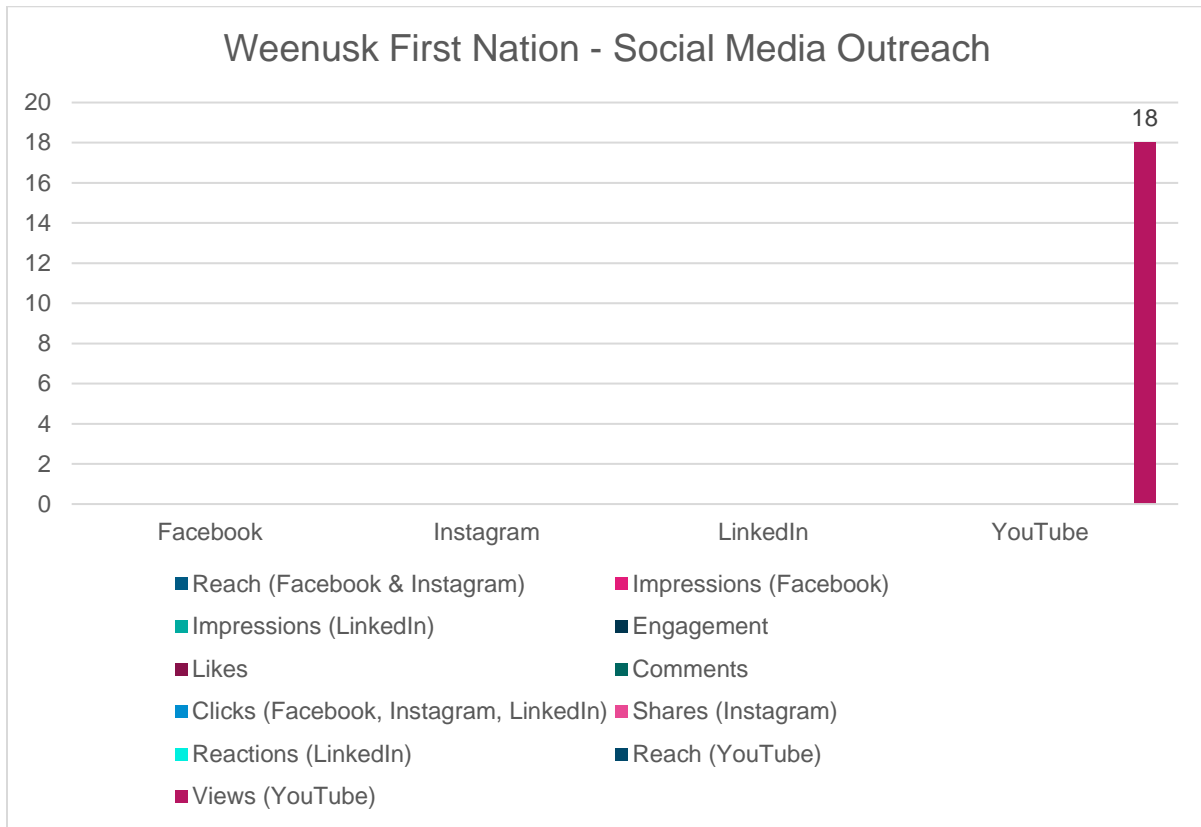


Figure 4-40: Weenusk First Nation Social Media Outreach

4.2.20.2 Summary of Feedback Received and Response

Table 4-32 below describes feedback received from Weenusk (Peawanuck) First Nation during Consultation Round 1 for the WSR Project.

Table 4-32: Feedback Received and Responses Provided During Consultation Round 1 – Weenusk (Peawanuck) First Nation

Communication Date	Method of Engagement	Incoming	Outgoing	Contact Name and Title	Summary
22-Jun-2022	Email		x	Michael Fox (WSR Project Team)	Michael Fox of Indigenous and Community Engagement (ICE) and the Webequie Supply Road (WSR) Project Team sent an email to Jeff Hunter, the acting Chief of Weenusk First Nation (WEFN) requesting to visit the community on July 19 and 20, 2022 to conduct an information session with WEFN membership. Michael asked Chief Jeff Hunter to confirm if these dates work and confirm if representatives from the Ministry of Northern Development & Mines and Natural Resources & Forestry are welcome to attend with the WSR Project Team to explain their role related to the WSR Project.
13-Jul-2022	Email		x	Michael Fox (WSR Project Team)	Michael Fox of Indigenous and Community Engagement (ICE) and the Webequie Supply Road (WSR) Project Team sent an email to Adena Vanderjagt, advisor for Weenusk First Nation (WEFN), requesting a meeting to discuss hosting an information session for WEFN. Michael provided his phone number to be contacted at.
22-Aug-2022	Email	x		Adena Vanderjagt (MNP/ WEFN)	Adena Vanderjagt of MNP and advisor for Weenusk First Nation (WEFN) sent an email to Marian Tibor-McMahon of Indigenous and Community Engagement (ICE) and the Webequie Supply Road (WSR) Project Team stated that WEFN is interested in participating in the Socio-Economic Primary Data Collection Program. Adena inquired what kind of data the Project Team will be collecting, how input from WEFN on this data can be provided and how it will be considered and incorporated, how WEFN can support the collection of any data from the community, and how WEFN can participate in the verification of information gathered to date based on current research. Adena noted that Clinton Patrick is the community coordinator and should be the main contact for this discussion, although MNP would be supporting WEFN as needed. Adena requested a meeting to discuss availability for future meetings.

Table 4-33: Feedback Received and Responses Provided During Consultation Round 1 – Weenusk (Peawanuck) First Nation

Communication Date	Method of Engagement	Incoming	Outgoing	Contact Name and Title	Summary
14-Sep-2022	Email		x	Marian Tibor McMahon (WSR Project Team)	Marian Tibor-McMahon of Indigenous and Community Engagement (ICE) and the Webequie Supply Road (WSR) Project team sent an email to Adena Vanderjagt of MNP, consultant of Weenusk First Nation (WEFN), responding to the email sent on August 22, 2022 regarding the WSR Socio-Economic Data Collection Program. Marian explained that the WSR Project team would be happy to meet and discuss the program further and provided dates that the project team is available to meet. Marian requested that WEFN confirm their availability.
16-Sep-2022	Email	x		Adena Vanderjagt (MNP/ WEFN)	Adena Vanderjagt of MNP, consultant for Weenusk First Nation (WEFN), sent an email to Marian Tibor-McMahon of Indigenous Community Engagement (ICE) and the Webequie Supply Road (WSR) Project team. The email was a response to the email Marian sent on September 14, 2022 regarding the Socio-Economic Primary Data Collection Program and potential meeting dates for WEFN. Adena indicated that Clinton Patrick, WEFN's community coordinator, has noted his availability for September 26, 2022.
19-Sep-2022	Email		x	Marian Tibor McMahon (WSR Project Team)	Marian Tibor-McMahon of Indigenous and Community Engagement (ICE) sent a zoom meeting invite to Adena Vanderjagt, of MNP, consultant for Weenusk First Nation (WEFN) for a meeting to discuss WEFN's participation in the Socio-Economic Primary Data Collection Program. Marian asked Adena to indicate if she had received the invitation. The email was a response to Adena's email on September 16, 2022.
26-Sep-2022	Meeting		N/A	Adena Vanderjagt (MNP/WEFN), Clinton Patrick (WEFN)	Michael Fox and Marian Tibor-McMahon of Indigenous and Community Engagement (ICE) and the Webequie Supply Road (WSR) Project Team held a meeting via Zoom with Weenusk First Nation (WEFN). The purpose of the meeting was to discuss WEFN's participation in the Socio-Economic Primary Data Collection Program. The discussion included: Introductions; A brief description of the Socio-Economic Program; Answering questions from WEFN; Review of the type of data that the WSR Project Team is hoping to collect; Review of data input process, consideration process, and how data will be incorporated; How WEFN can support the collection of data from the community; How WEFN can participate in the verification of information gathered to date based on current research; and next steps moving forward. The action items included: (1) SNC and ICE team to send WEFN the questions for focus groups, key informant interviews and surveys, and (2) WEFN to identify participants and look into available accommodations.

Table 4-34: Feedback Received and Responses Provided During Consultation Round 1 – Weenusk (Peawanuck) First Nation

Communication Date	Method of Engagement	Incoming	Outgoing	Contact Name and Title
29-Sep-2022	Email	x	Marian Tibor McMahon (WSR Project Team)	Marian Tibor-McMahon of Indigenous and Community Engagement (ICE) on behalf of the Webequie Supply Road (WSR) Project Team sent an email to Adena Vanderjagt of MNP, and Clinton Patrick of Weenusk First Nation (WEFN) as a follow up to the meeting on September 26, 2022. The purpose of the meeting was to discuss the Socio-Economic Primary Data Collection Program for the WSR Project. Attached to the email was Socio-Economic questions as requested by WEFN. The documents attached included: Socio-Economic Community Survey Questions, Socio-Economic Focus Groups Questions, and Socio-Economic Key Informant Questions. The team indicated that they would be happy to discuss further any specific questions WEFN may have.

4.2.21 Wunnumin Lake First Nation

4.2.21.1 Key Consultation Activities Undertaken to Date

Table 4-35 below describes key consultation activities that occurred during Consultation Round 1 with Wunnumin Lake First Nation.

Table 4-35: Key Consultation Activities Undertaken During Round 1 - Wunnumin Lake First Nation

Date	Description of Key Consultation/Engagement Activities
October – November 2021	NoC distributed via email and mail
October 2021 – September 2022	Virtual live-stream sessions and Wawatay radio call-in shows, including circulation of letters and posters to advertise each session via email, mail, and fax
December 2021	IKLRU and Socio-Economic Program invitation letters circulated via email, mail, and fax
April 13, 2022	Follow up on IKLRU invitation letter via phone call from Project Team
April 26, 2022	Follow up on Socio-Economic Program invitation letter via email
July 12, 2022	Letter describing community engagement options and providing information on virtual information sessions (including past sessions) circulated via email and fax
July 26, 2022	Letter describing community engagement options and providing information on the Socio-Economic primary data collection program circulated via email and fax
August 8, 2022	Letter and poster advertising the upcoming virtual community information session circulated via email, mail, and fax
August 12, 2022	Letter describing community engagement options and providing information on the conclusion of Consultation Round 1/ Round 2 topics circulated via email and fax
August 22, 2022	Round #1 virtual community information session including an introduction, video presentation summarizing EA/IA activities to date, and a Q&A period
August 18 & 23, 2022	Notice of PIC #1 circulated via email blast
August 25, 2022	PIC #1 at Valhalla Hotel and Conference Centre in Thunder Bay
Monthly (November 2021 – September 2022)	Newsletters 5 - 13 circulated via email, mail, and fax

4.2.21.1.1 Virtual Community Information Session

A Live Virtual Community Information Session with Wunnumin Lake First Nation was held on Monday August 22, 2022, at 12:00pm EST. An invitation to participate was sent on August 8, 2022. The meeting

was 43 minutes long and 0 community members attended. The session was advertised through word of mouth and through Facebook, Instagram and LinkedIn. As of October 18, 2022, the recording of the session was viewed on YouTube 3 times. Detailed information regarding the social media outreach analytics for this session are presented below.

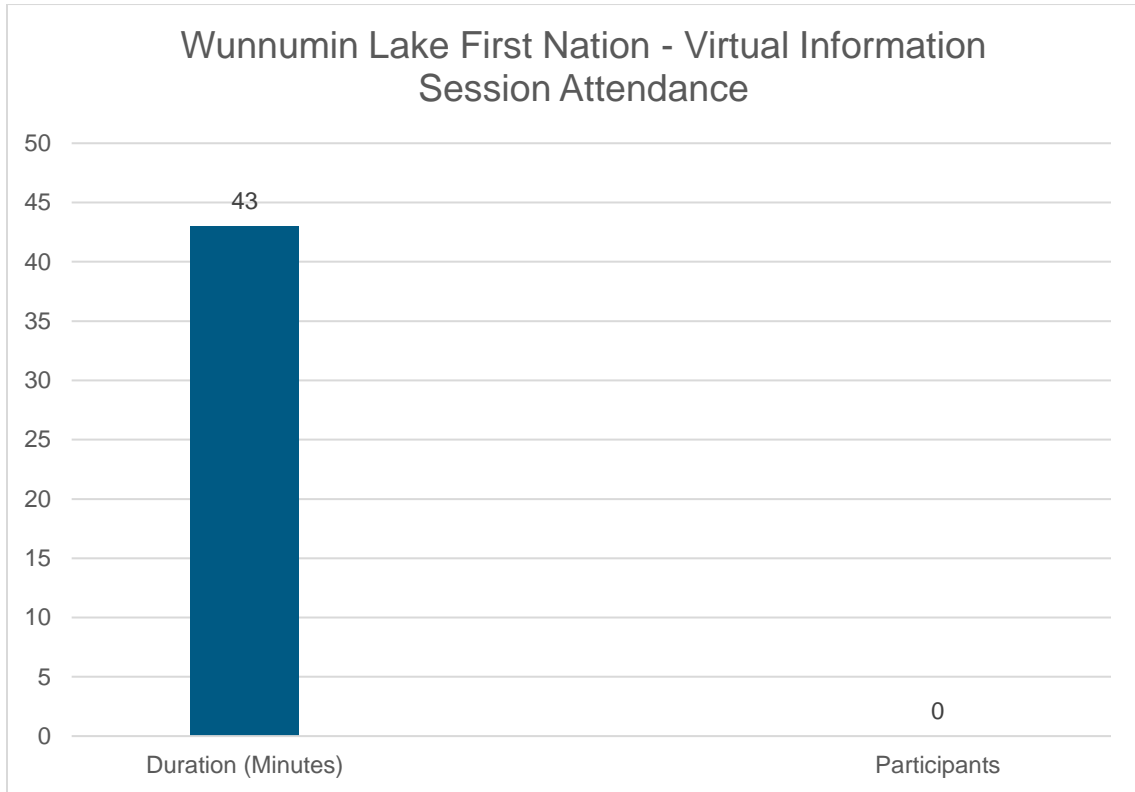


Figure 4-41: Wunnumin Lake First Nation Virtual Information Session Attendance

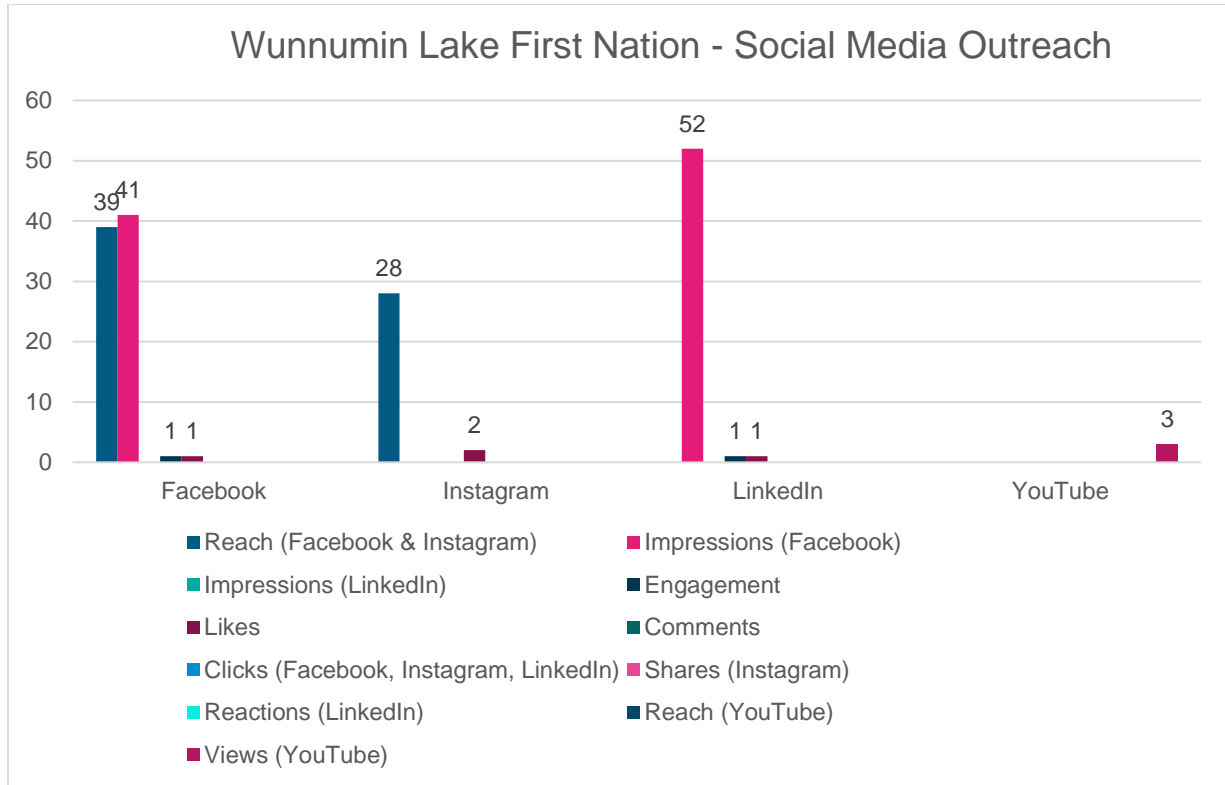


Figure 4-42: Wunnumin Lake First Nation Social Media Outreach

4.2.21.2 Summary of Feedback Received and Response

No feedback was received from Wunnumin Lake First Nation during the EA phase to date. Any feedback received and/or responses provided during Consultation Round 2 will be included in the next Consultation Progress Report.

4.2.22 Métis Nation of Ontario – Region 2

4.2.22.1 Key Consultation Activities Undertaken to Date

Table 4-36 below describes key consultation activities that occurred during Consultation Round 1 with the Métis Nation of Ontario.

Table 4-36: Key Consultation Activities Undertaken During Round 1 - Métis Nation of Ontario

Date	Description of Key Consultation/Engagement Activities
October – November 2021	NoC distributed via email and mail
October 2021 – September 2022	Virtual live-stream sessions and Wawatay radio call-in shows, including circulation of letters and posters to advertise each session via email, mail, and fax
December 2021	IKLRU and Socio-Economic Program invitation letters circulated via email, mail, and fax
August 15, 2022	Letter and poster advertising the upcoming virtual community information session circulated via email, mail, and fax
August 29, 2022	Round #1 virtual community information session including an introduction, video presentation summarizing EA/IA activities to date, and a Q&A period
August 18 & 23, 2022	Notice of PIC #1 circulated via email blast
August 25, 2022	PIC #1 at Valhalla Hotel and Conference Centre in Thunder Bay
Monthly (November 2021 – September 2022)	Newsletters 5 - 13 circulated via email, mail, and fax

4.2.22.1.1 Virtual Community Information Session

A Live Virtual Community Information Session with Métis Nation of Ontario – Region 2 was held on Monday August 29, 2022, at 12:00pm EST. An invitation to participate was sent on August 15, 2022. The meeting was 40 minutes long and 0 community members attended. The session was advertised through word of mouth and through Facebook, Instagram and LinkedIn. As of October 18, 2022, the recording of the session was viewed on YouTube 0 times. Detailed information regarding the social media outreach analytics for this session are presented below.

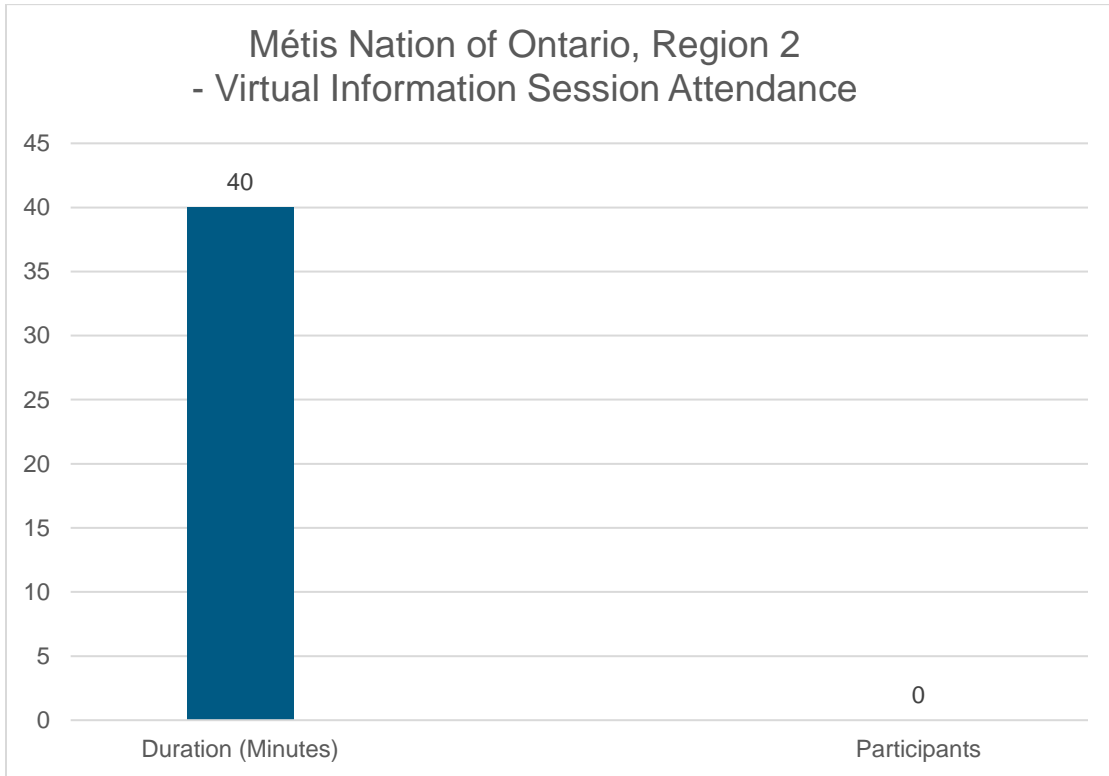


Figure 4-43: Métis Nation Of Ontario, Region 2 Virtual Information Session Attendance

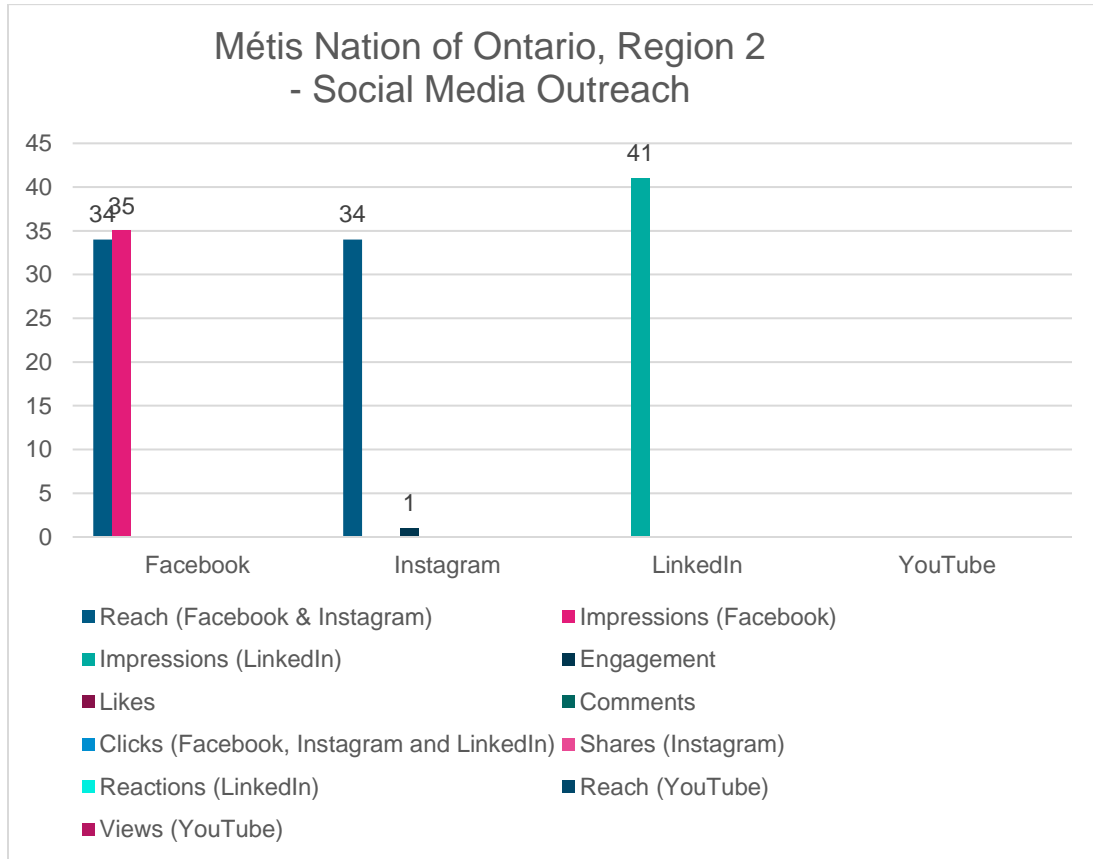


Figure 4-44: Métis Nation Of Ontario, Region 2 Social Media Outreach

4.2.22.2 Summary of Feedback Received and Response

Table 4-37 below describes feedback received from the Métis Nation of Ontario during Consultation Round 1 for the WSR Project.

Table 4-37: Feedback Received and Responses Provided During Consultation Round 1 – Métis Nation of Ontario

Communication Date	Method of Engagement	Incoming	Outgoing	Contact Name and Title	Summary
27-Apr-2022	Email	x		Nick Richard (MNOR2)	Nick Richard of Métis Nation of Ontario – Region 2 (MNOR2) sent an email to Marian Tibor-McMahon of Indigenous and Community Engagement (ICE) and the Webequie Supply Road (WSR) Project Team in response to the email Marian sent on April 26, 2022 regarding the WSR Socio-Economic Primary Data Collection Program. Nick corrected the email address that the WSR Project Team had for MNOR2. Nick also stated that MNOR2 appreciates the project updates and would like to continue receiving updates as the project progresses, however, MNOR2 is not actively seeking consultation on the WSR Project since it is not within Métis traditional territory. Nick stated that once the road network to the Ring of Fire is complete, there will be potential impacts to MNOR2’s traditional territory.

4.2.23 Indigenous Councils

4.2.23.1 Matawa Tribal Council

4.2.23.1.1 Key Consultation Activities Undertaken to Date

Table 4-38 below describes key consultation activities that occurred during Consultation Round 1 with Matawa Tribal Council.

Table 4-38: Key Consultation Activities Undertaken During Round 1 - Matawa Tribal Council

Date	Description of Key Consultation/Engagement Activities
October – November 2021	NoC distributed via email and mail
October 2021 – September 2022	Virtual live-stream sessions and Wawatay radio call-in shows
December 2021	IKLRU and Socio-Economic Program invitation letters
August 2022	Notice of PIC #1 via email and newspaper
August 25, 2022	PIC #1 at Valhalla Hotel and Conference Centre in Thunder Bay
Monthly (November 2021 – September 2022)	Newsletter circulated via email and mail

4.2.23.1.2 Summary of Feedback Received and Response

No feedback was received from Matawa Tribal Council during the EA phase to date. Any feedback received and/or responses provided during Consultation Round 2 will be included in the next Consultation Progress Report.

4.2.23.2 Mushkegowuk Council

4.2.23.2.1 Key Consultation Activities Undertaken to Date

Table 4-39 below describes key consultation activities that occurred during Consultation Round 1 with Mushkegowuk Council.

Table 4-39: Key Consultation Activities Undertaken During Round 1 - Mushkegowuk Council

Date	Description of Key Consultation/Engagement Activities
October – November 2021	NoC distributed via email and mail
October 2021 – September 2022	Virtual live-stream sessions and Wawatay radio call-in shows
December 2021	IKLRU and Socio-Economic Program invitation letters
August 2022	Notice of PIC #1 via email and newspaper
August 25, 2022	PIC #1 at Valhalla Hotel and Conference Centre in Thunder Bay
Monthly (November 2021 – September 2022)	Newsletter circulated via email and mail

4.2.23.2.2 Summary of Feedback Received and Response

No feedback was received from Mushkegowuk Council during the EA phase to date. Any feedback received and/or responses provided during Consultation Round 2 will be included in the next Consultation Progress Report.

4.2.23.3 Shibogama Council

4.2.23.3.1 Key Consultation Activities Undertaken to Date

Table 4-40 below describes key consultation activities that occurred during Consultation Round 1 with Shibogama Council.

Table 4-40: Key Consultation Activities Undertaken During Round 1 - Sibogama Council

Date	Description of Key Consultation/Engagement Activities
October – November 2021	NoC distributed via email and mail
October 2021 – September 2022	Virtual live-stream sessions and Wawatay radio call-in shows
December 2021	IKLRU and Socio-Economic Program invitation letters
August 2022	Notice of PIC #1 via email and newspaper
August 25, 2022	PIC #1 at Valhalla Hotel and Conference Centre in Thunder Bay
Monthly (November 2021 – September 2022)	Newsletter circulated via email and mail

4.2.23.3.2 Summary of Feedback Received and Response

No feedback was received from Shibogama Council during the EA phase to date. Any feedback received and/or responses provided during Consultation Round 2 will be included in the next Consultation Progress Report.

4.2.23.4 Windigo First Nations Council

4.2.23.4.1 Key Consultation Activities Undertaken to Date

Table 4-41 below describes key consultation activities that occurred during Consultation Round 1 with Windigo First Nations Council.

Table 4-41: Key Consultation Activities Undertaken During Round 1 - Windigo First Nations Council

Date	Description of Key Consultation/Engagement Activities
October – November 2021	NoC distributed via email and mail
October 2021 – September 2022	Virtual live-stream sessions and Wawatay radio call-in shows
December 2021	IKLRU and Socio-Economic Program invitation letters
August 2022	Notice of PIC #1 via email and newspaper
August 25, 2022	PIC #1 at Valhalla Hotel and Conference Centre in Thunder Bay
Monthly (November 2021 – September 2022)	Newsletter circulated via email and mail

4.2.23.4.2 Summary of Feedback Received and Response

No feedback was received from Windigo First Nations Council during the EA phase to date. Any feedback received and/or responses provided during Consultation Round 2 will be included in the next Consultation Progress Report.

5 Integration of Feedback into the EA/IA Process

As part of Consultation Round 1, the engagement and consultation activities listed in **Section 3** (including Chief and Council Meetings, virtual and in-person open houses, virtual topic-specific information sessions and radio call-in shows, on-reserve and off-reserve community meetings, and posting of content on the Project website) sought to generate comments and feedback from the 22 potentially affected Indigenous communities regarding various aspects of the WSR Project and EA/IA study process. The feedback that has been received to date will be integrated into the ongoing EA/IA process and studies in various ways.

Study area boundaries and indicators (which represent a resource, feature, or issue that, if changed, may represent an effect on the environment) for each valued component will be refined and validated based on input from Indigenous communities generated during Consultation and Engagement as well as through the IKLRU program. Furthermore, this feedback will inform the Project Team's understanding of potential effects on Aboriginal and Treaty Rights and Interests and will be woven into the assessments for valued components (such as socio-economic, vegetation, human health, aquatic environment, wildlife, and others), as applicable.

Consultation and engagement with Indigenous communities could also result in the alteration of technically and economically feasible alternative methods of carrying out the Project, such as the alignment options for the road or aggregate source areas identified during the ToR phase, before the proposed or final Project development area/footprint (i.e., the Undertaking) is confirmed and presented in the EAR/IS. Any comments provided by Indigenous communities that influence the evaluation of alternatives and selection of the preferred alternative or commitments to mitigation and monitoring/reporting will be addressed in relevant sections of the EAR/IS. Other comments relating to the Project will be addressed in the Consultation Section of the EAR/IS and in a summary table within the final Record of Consultation, summarizing the comments and the responses provided. Where resolution of issues has not been possible by the time of publication of the Draft EAR/IS, this will be noted, along with a record of all attempts to resolve the issue.

In order to receive input and inform in the decision-making process for the planning and development of the Project, Indigenous communities will have the opportunity to review the Draft and Final EAR/IS. Copies of the Draft EAR/IS and Final EAR/IS for Indigenous communities' review and comment will be made available, including at the Administration office of each Indigenous community, at Tribal Council and Nishnawbe Aski Nation offices, at participating municipal offices and libraries, and through the Project website.

6 Conclusions/ Next Steps

As demonstrated within this Consultation Progress Report, during the EA/IA phase of the Project, the WSR Project Team is committed to ongoing efforts to engage and consult with potentially affected communities through various activities and initiatives. The WSR Project Team will respond to any questions or concerns raised by MECP or an Indigenous community in response to the Consultation Progress Report, including making any revisions to the progress report as considered applicable. This report will also be appended to the record of consultation submitted with the EAR/IS.

Next steps for the WSR Project consultation and engagement program will involve proceeding with various consultation and engagement activities as part of Consultation Round 2, which is tentatively scheduled to start in Winter 2022/2023 and continue through Summer 2023. Key milestones and topics to be included as part of the consultation program for this round include identification and evaluation of alternatives, preliminary recommended preferred route and supportive infrastructure (aggregate/ rock source areas, construction camps, access roads), including rationale for selection, and preliminary engineering design elements (bridges/culverts). Following Consultation Round 2, a second Consultation Progress Report will be produced in order to meet MECP's requirements as defined in the NoA of the ToR (Amendment 3 "Consultation Reporting at Key EA Milestones"). Finally, Consultation Round 3 will occur in Winter 2023/2024 and will focus on the outcomes of the preliminary effects assessment and the proposed impact management, mitigation, and follow-up monitoring program. This round will occur in tandem with the development and notice of the Draft and Final EAR/IS, which will include the final record of consultation (including the outcomes of consultation and engagement activities from all three rounds) and be circulated to all 22 potentially affected Indigenous communities for review and comment.

Appendix A

Praxis Record of Consultation Report





SNC • LAVALIN

