METRIC

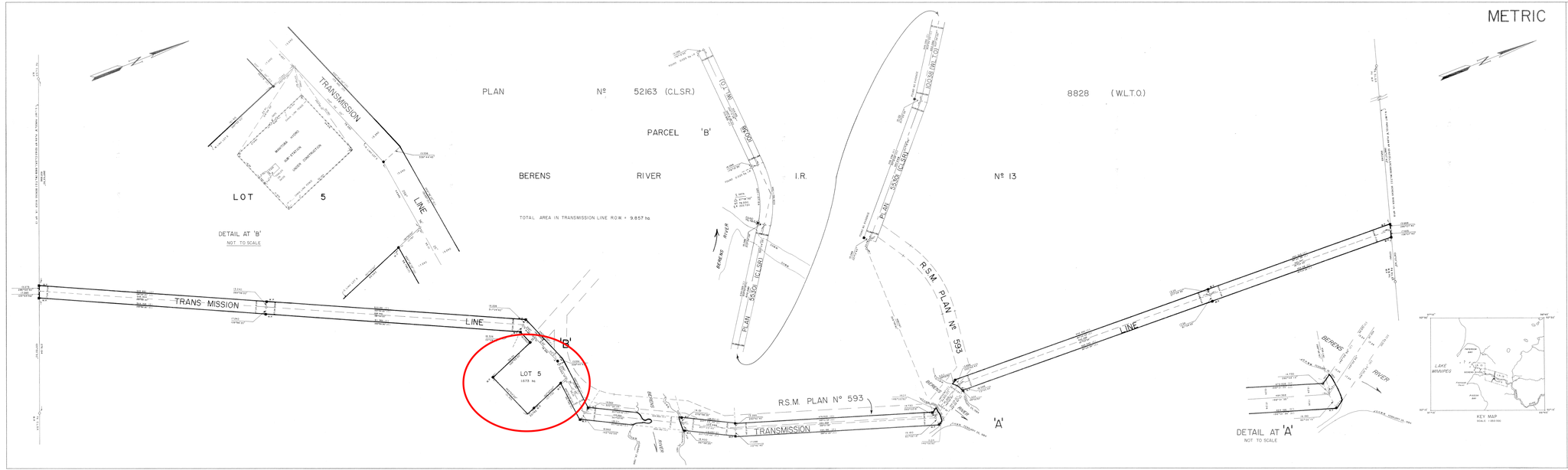

CANADA LANDS SURVEYS RECORDS
S 5 5 5 9
DATE 7 JAN. 1988

PLAN AND FIELD NOTES
OF SURVEY OF
TRANSMISSION LINE RIGHT-OF-WAY
AND LOT 5
IN BERENS RIVER INDIAN RESERVE Nº 13
TP.39 RGE.4 E.P.M.

MANITOBA

SCALE 1:2000

THIS SURVEY WAS EXECUTED DURING THE PERIOD FEBRUARY 23 TO FEBRUARY 27,1984, BY JOHN C. HAMILTON, M.L.S.

LEGEND

BEARINGS ARE ASTRONOMIC, DERIVED FROM THE BEARING OF 104°07'40" ON THE NORTH LIMIT OF PARCEL "A" AS SHOWN ON PLAN 52 SENELS.R. AND ACCORDING TO THAT PLAN ARE REFERRED TO THE MERIDIAN THROUGH THE CENTRE OF THE PARCEL.

DISTANCES(METRE) SHOWN ON THIS PLAN ARE IN METRES AND DECIMALS OF A METRE AND MAY BE CONVERTED TO FEET BY MULTIPLYING BY 3.2808.

AREAS SHOWN ON THIS PLAN ARE IN HECTARES AND DECIMALS OF A HECTARE AND MAY BE CONVERTED TO ACRES BY MULTIPLYING BY 2.471.

SURVEY MONUMENTS FOUND AND DESCRIBED AND SHOWN THUS ■

SURVEY MONUMENTS PLANTED AND DESCRIBED AND SHOWN THUS ■ WITH BLUE PLASTIC OF ALL POINTS SHOWN THUS ■ ■

MARKER POSTS WITH PUBLIC MARKING PLATES WERE PLACED AT ALL POINTS SHOWN THUS ■

LANDS DEALT WITH BY THIS PLAN REMAINED THUS

TRAVERSE LINES AND STATIONS ARE SHOWN THUS

ALL PLANS REFERRED TO ARE ON RECORD IN THE WINNIPEG LAND TITLES OFFICE.

W.L.T.O. STANDS FOR WINNIPEG LAND TITLES OFFICE.

I,JOHN CHARLES HAMILTON, OF THE CITY OF WINNIPEG, MANITOBA LAND SURVEYOR, MAKE OATH AND SAY THAT I HAVE IN MY OWN PROPER PERSONAL, ACCORDING TO LAW AND THE INSTRUCTIONS OF SURVEYOR GENERAL OF CANADA LANDS, FAITHFULLY AND CORRECTLY EXECUTED THE SURVEY SHOWN BY THIS PLAN AND PRESENTED AND THAT THE PLAN AND FIELD NOTES ARE CORRECT AND TRUE TO THE BEST OF MY KNOWLEDGE AND BELIEF. SO HELP ME GOD.

John Hamilton
MANITOBA LAND SURVEYOR

SWORN TO BEFORE ME AT THE CITY OF WINNIPEG
THIS 28 DAY OF FEBRUARY A.D. 1984
A COMMISSION AUTHORIZED TO PRACTICE
MANITOBA LAND SURVEYOR ACT

DEPOSITED BY MANITOBA HYDRO-ELECTRIC BOARD
GENERAL COUNSEL

Department of Energy and Mines
Office Ex Officio
No. Section 42 of Chapter 1 of the Statutes of Canada 1976-77
M. J. Rhodes
Surveyor General

Department of Natural Resources and Industrial Development
Winnipeg Office
No. Section 42 of Chapter 1 of the Statutes of Canada 1976-77
Director

ENTERED IN THE FILE OF THE WINNIPEG LAND TITLES OFFICE
THIS 28 DAY OF FEBRUARY A.D. 1985
AS PLAN NO. 18712

ASSISTANT DISTRICT REGISTRAR

SHT.	REV.
01	00

B1 SIZE - 1000 x 707

STRUCTURE 1

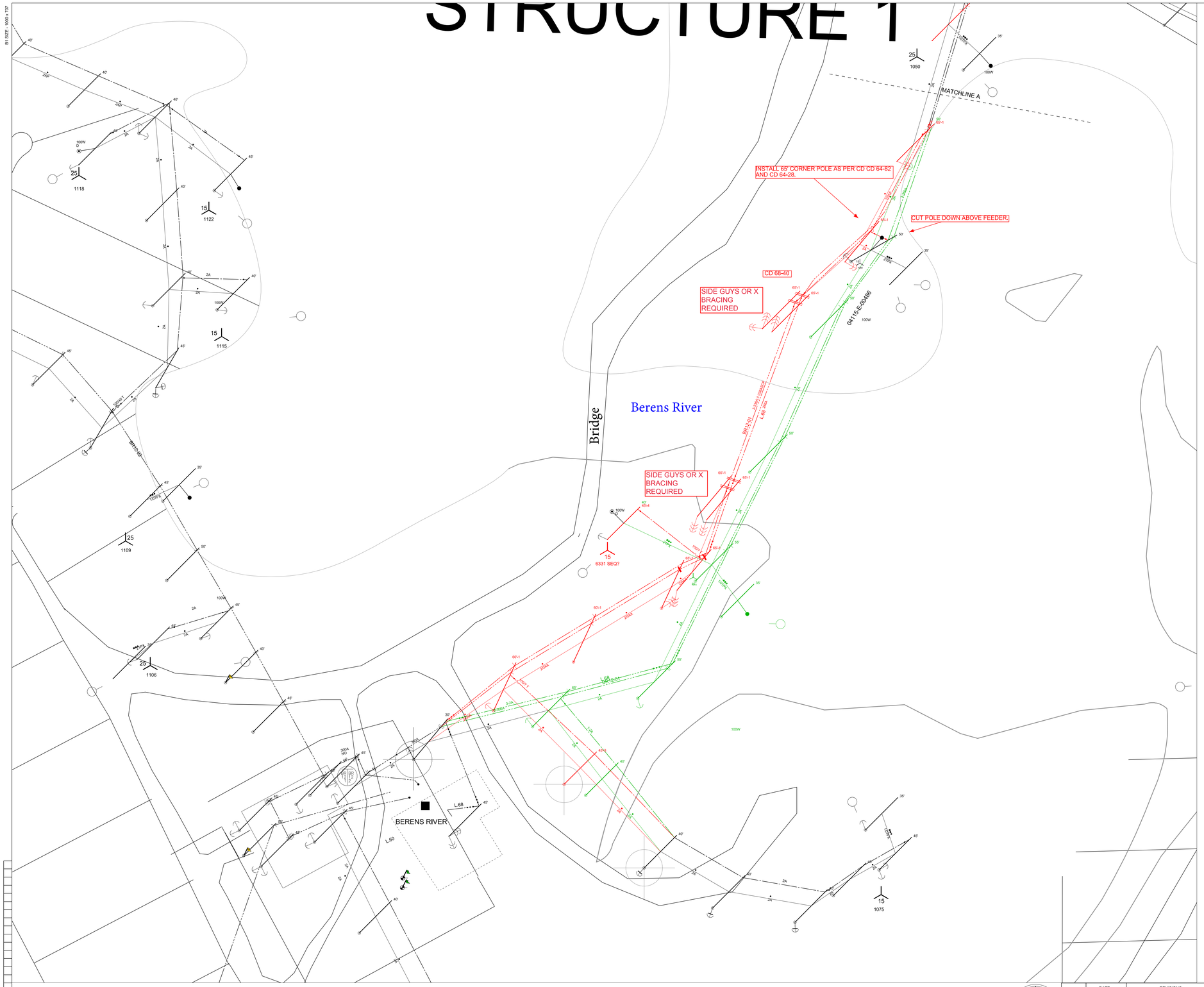

NOTES :

CONSTRUCTION STANDARDS

TO BE CONSTRUCTED IN ACCORDANCE WITH MANITOBA HYDRO DISTRIBUTION AND SUBTRANSMISSION STANDARDS, LATEST REVISION. NO MAJOR CHANGE SHALL BE MADE WITHOUT APPROVAL OF THE DESIGN ENGINEER OR DELEGATE.

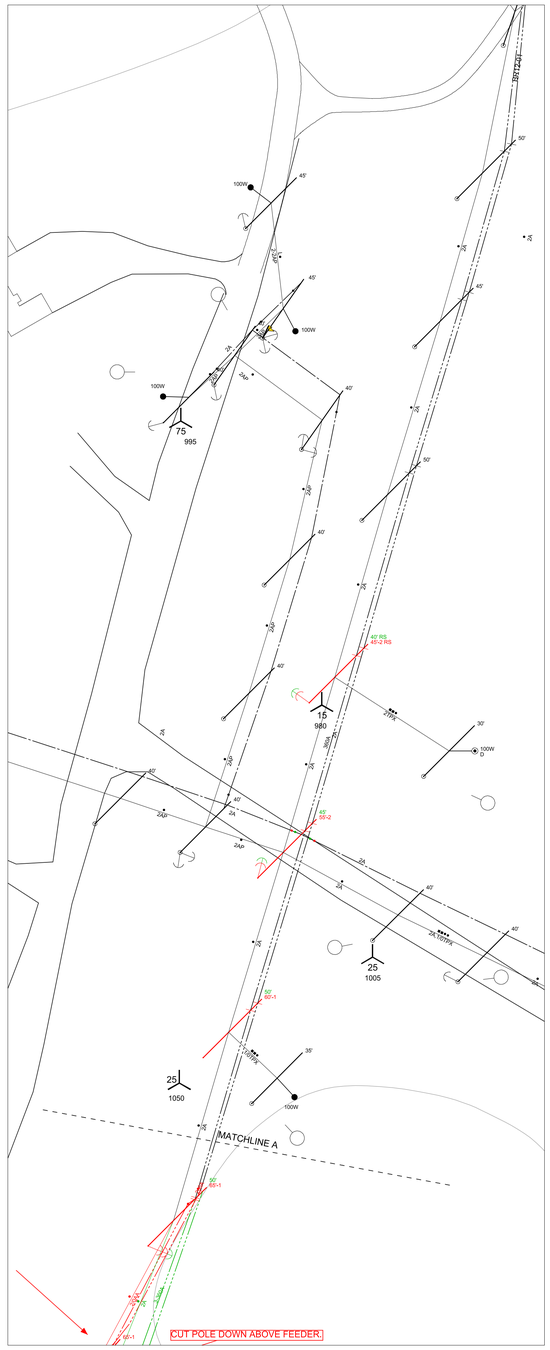

PRELIMINARY - NOT TO BE USED FOR CONSTRUCTION

DATE	REVISIONS	BY	CKD.	APP.

DRAWING NUMBER	REFERENCE DRAWINGS

DRAWN	X.X.X
CHECK	X.X.X
SCALE	1:1000
© 2022 11 04	

AREA NUMBER	6331
STATION NUMBER	XXXX
FEEDER NUMBER	BR12-01 L.68
SYSTEM VOLTAGE	XXXX

MANITOBA HYDRO
DISTRIBUTION ENGINEERING

WO# P:30430 NETWORK #

CSC: LAC DU BONNET

RELOCATE 66KV WITH 12KV UNDERBUILD ACROSS THE BERENS RIVER AND TO ACCOMODATE NEW ROAD ALIGNMENT

SHT.	REV.
01	00

FOR MICROFILM USE ONLY